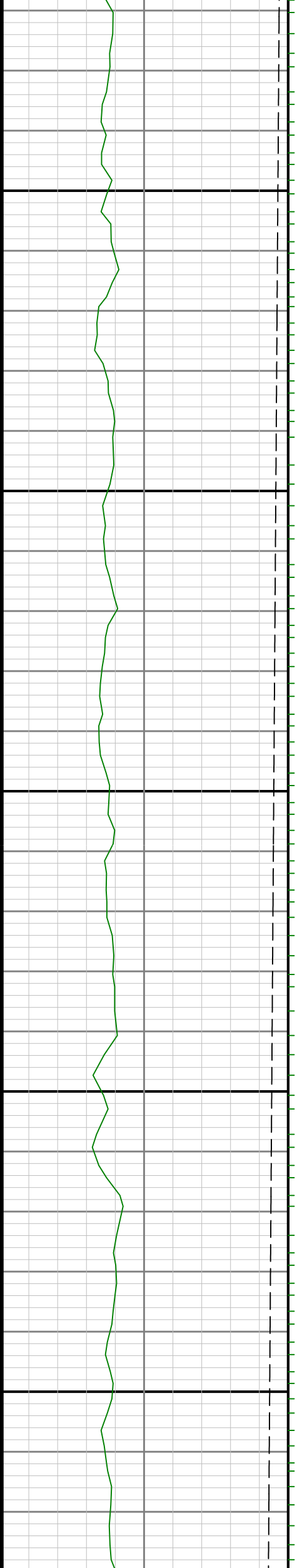


Baker Hughes				LWD REALTIME LOG									
				Azimuthal Gamma Ray Gamma Ray									
Scale: 1:240 Measured Depth		Company: Enerplus Resources		Well: Lloydminster 7-66-3-10-2N									
		Field: DJ Basin											
Depth Reference:		County: Colorado		Weld County		Country: United States							
Driller's Depth		State:		Colorado									
Status:		Surface Location:		Latitude: 40° 36' 46.451" N Longitude: 104° 45' 28.454" W		Other Services:							
API No: 05123461420000		SEC: 34 TWN: 8N RGE: 66W		Directional									
Job ID: 110229134													
Permanent Datum (P.D.): Mean Sea Level		Elevation: 0.00 ft		Elev. KB: 5020.00 ft		N/A							
Log Measured From: Rig Floor		Above P.D.: 5020.00 ft		Elev. DF: 4993.00 ft									
Elev. GL:													
Dates		Interval		Magnetic Field Reference									
From: 2020-01-19		Drilled (ft)		Logged (ft)		Azi Reference North: True Dip Angle: (deg) 66.94							
To: 2020-01-22		Top: 1669.00		Top: 1669.00		Total Magnetic Field Strength: (nT) 52218							
Spud: 2020-01-19		Bottom: 17830.00		Bottom: 17817.00		Mag to Reference North Correction: (deg) 7.88							
Borehole Record				Casing Record									
Hole Size (in)		From (ft)		To (ft)		Size (in)		Weight (lb/ft)		From (ft)		To (ft)	
13.500		27.00		1669.00		9.625		36.00		27.00		1635.00	
8.500		1669.00		17830.00									



1800

1900

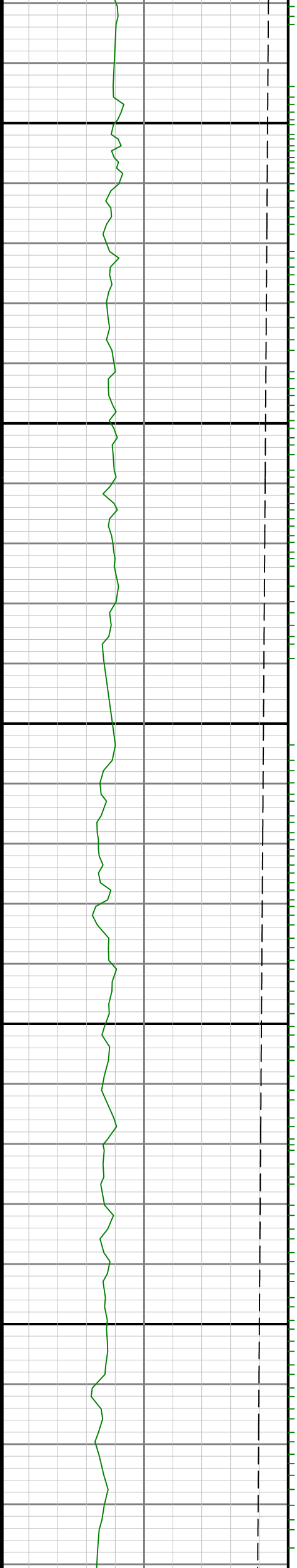


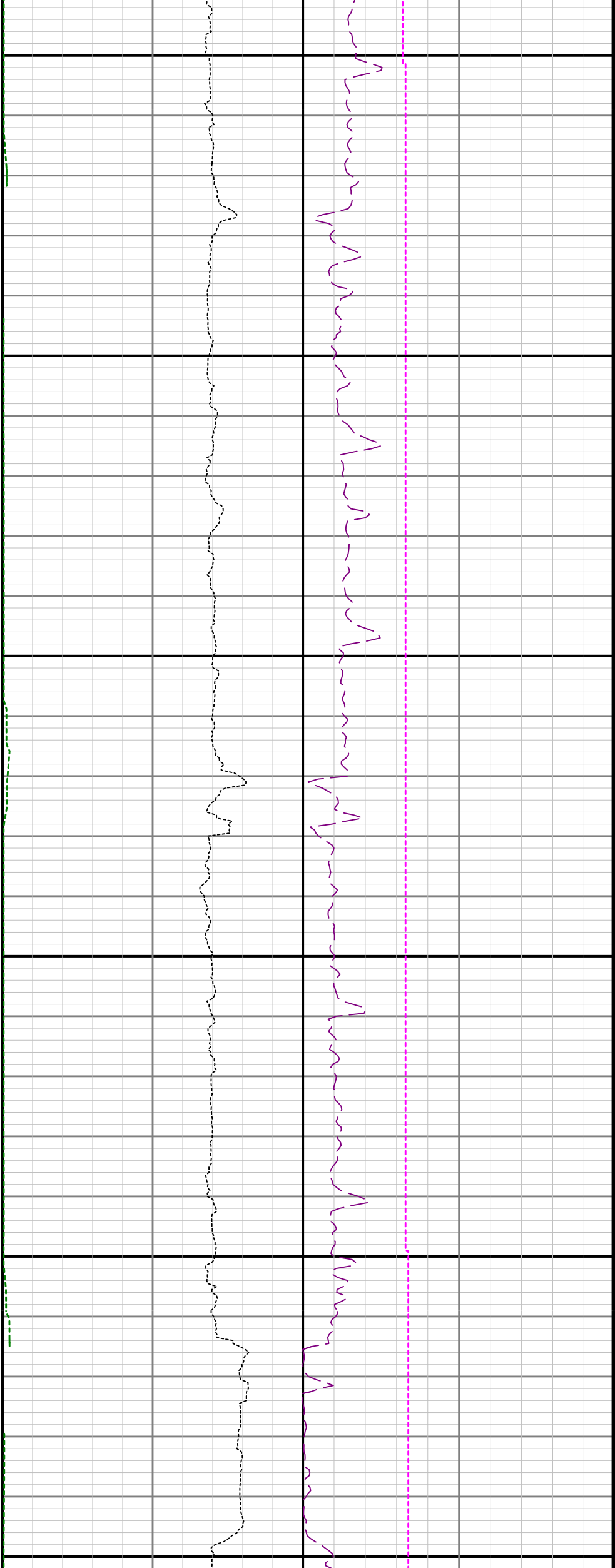


2000

2100

2200

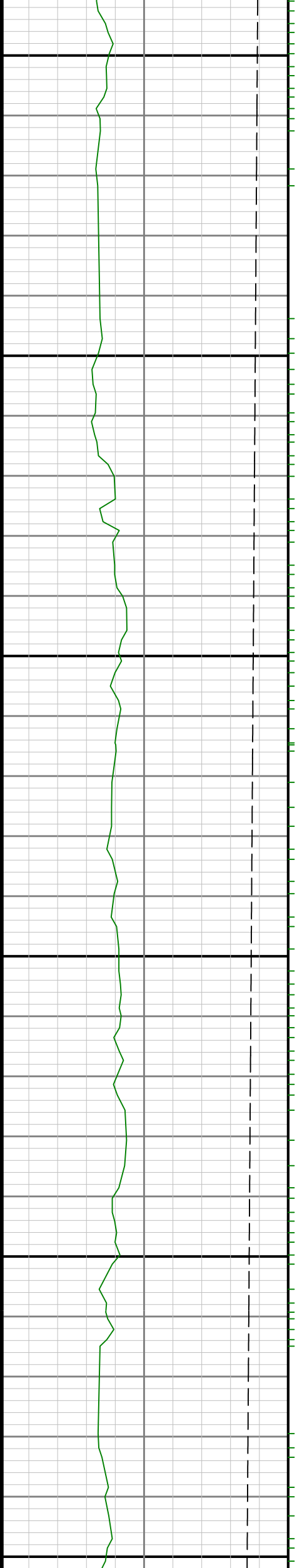




2300

2400

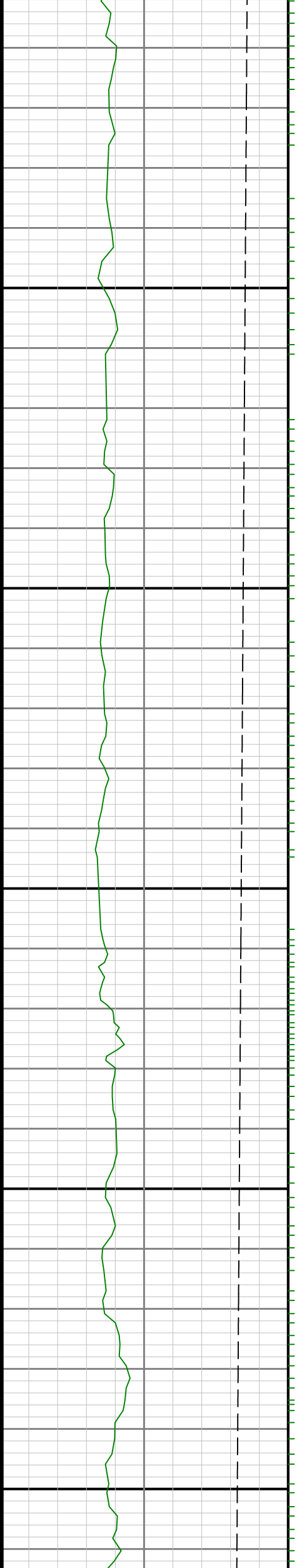
2500

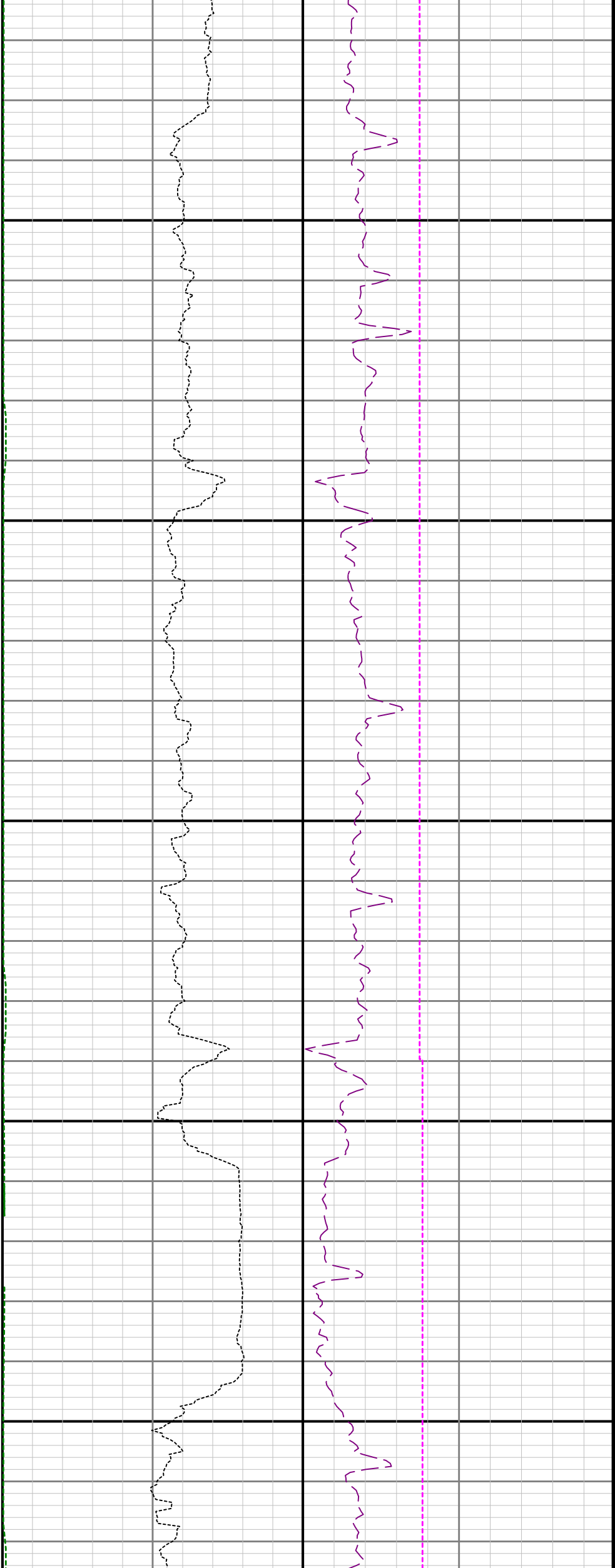




2600

2700

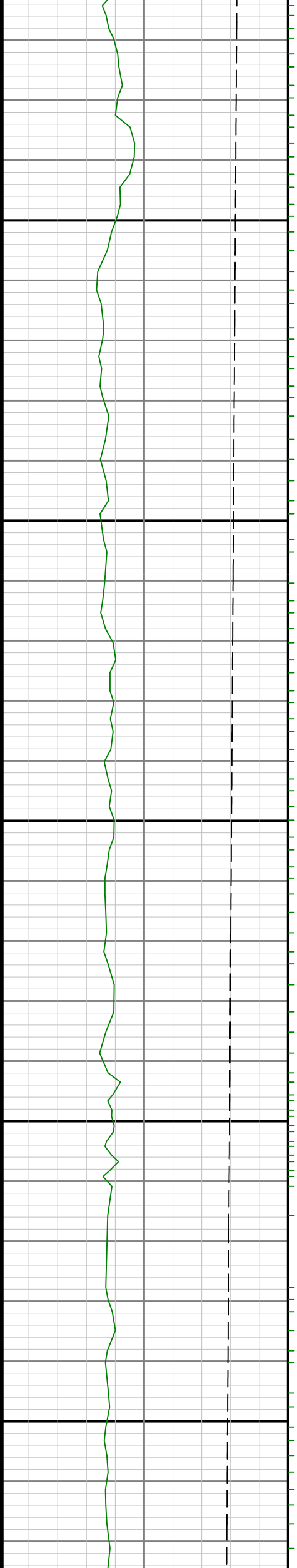


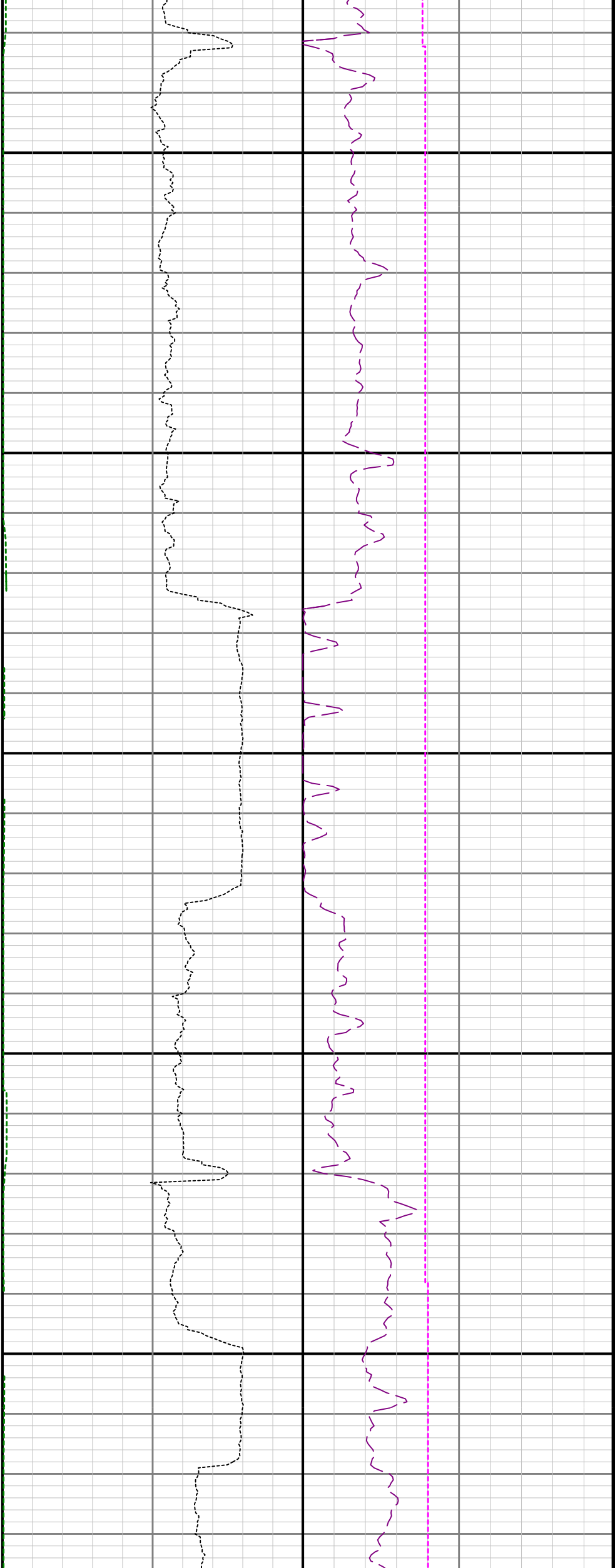


2800

2900

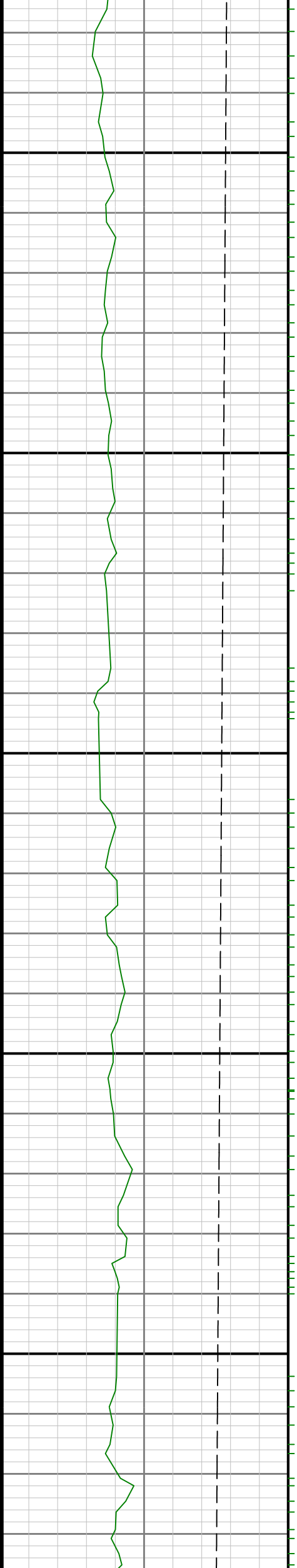
3000

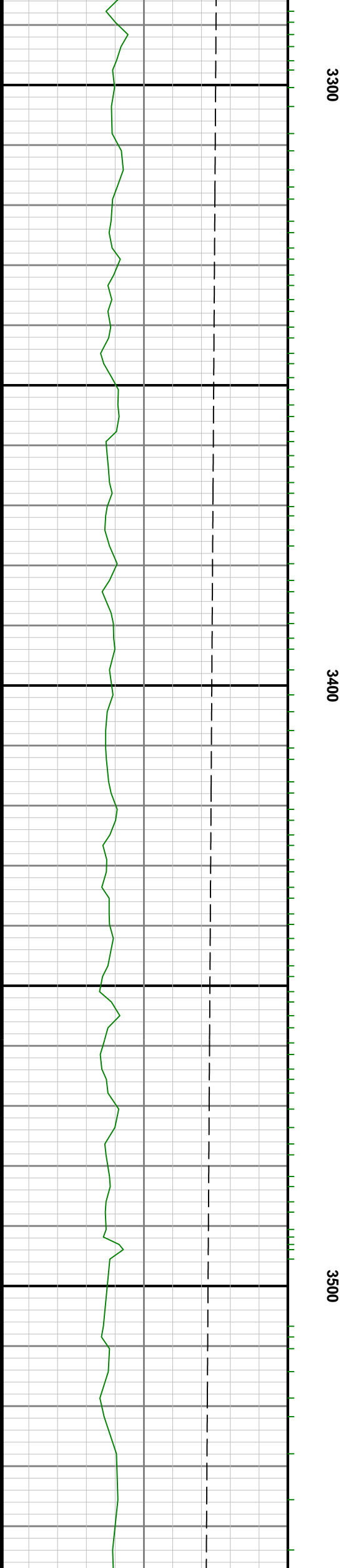


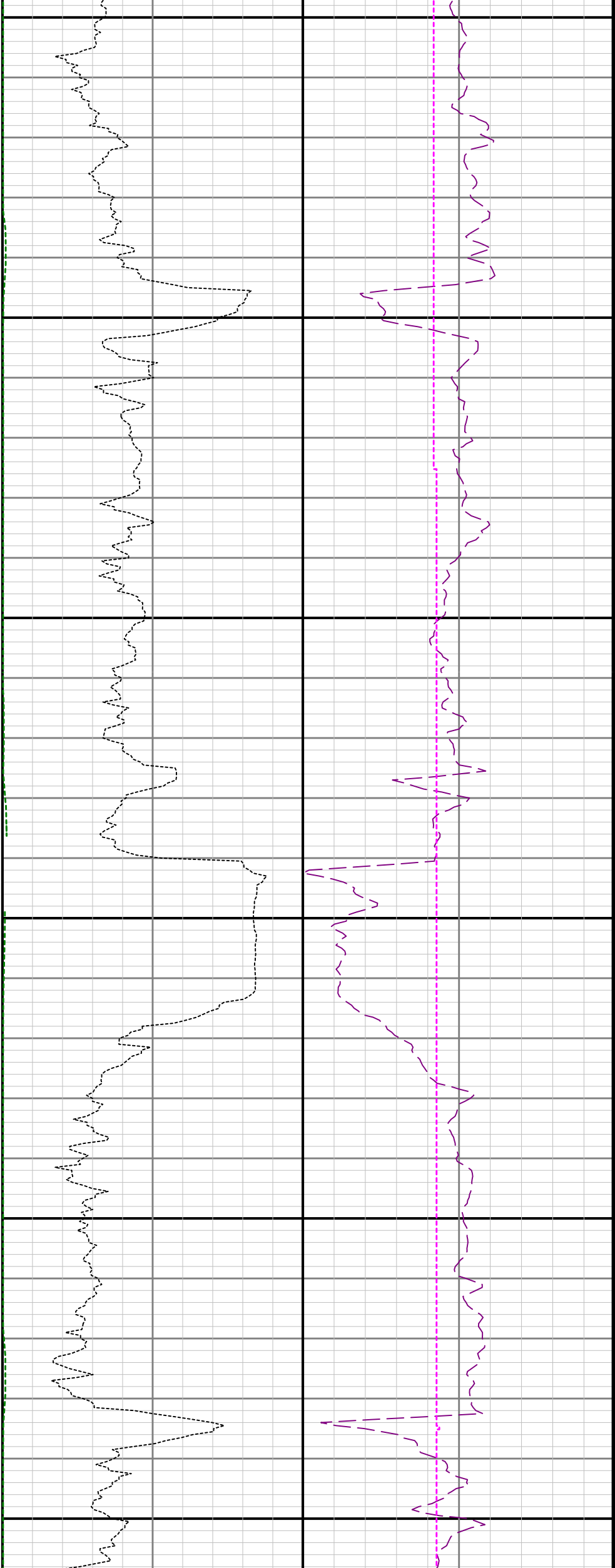


3100

3200



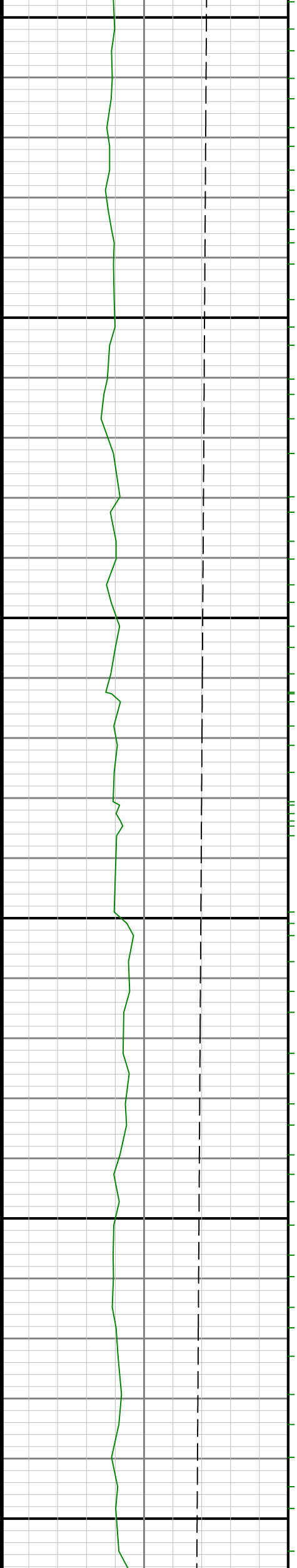


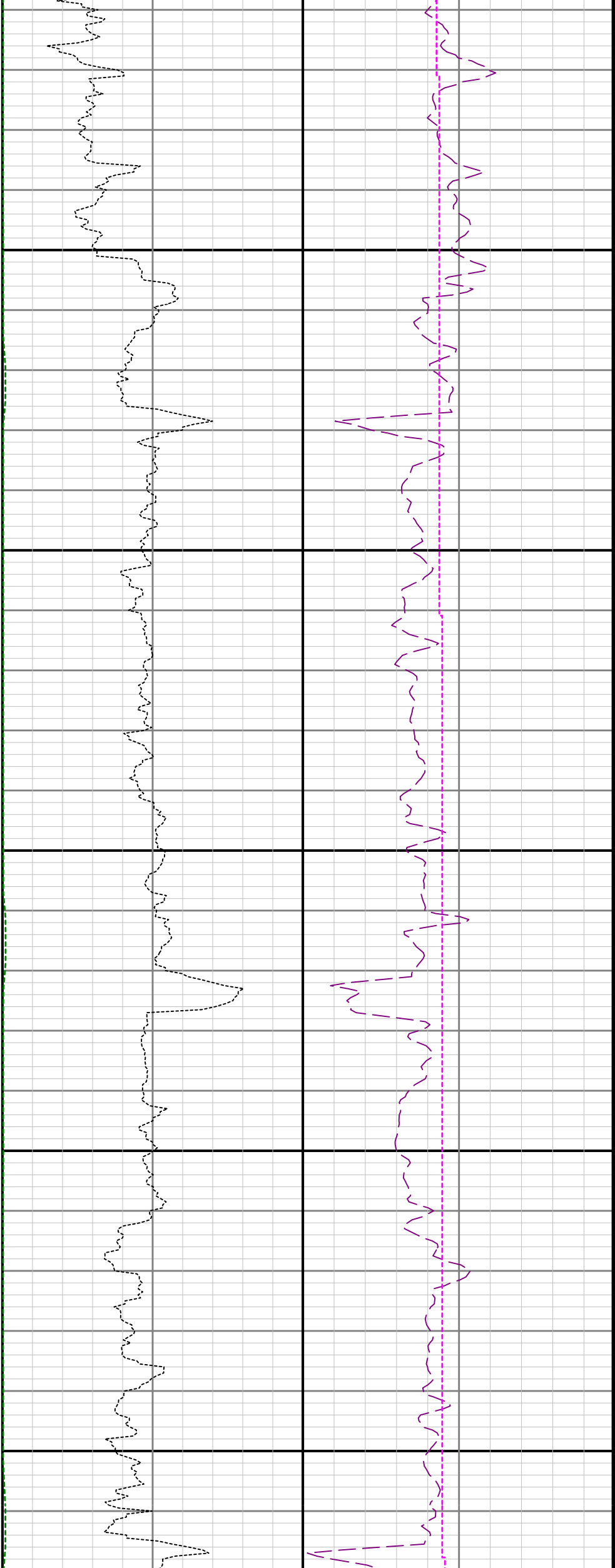


3600

3700

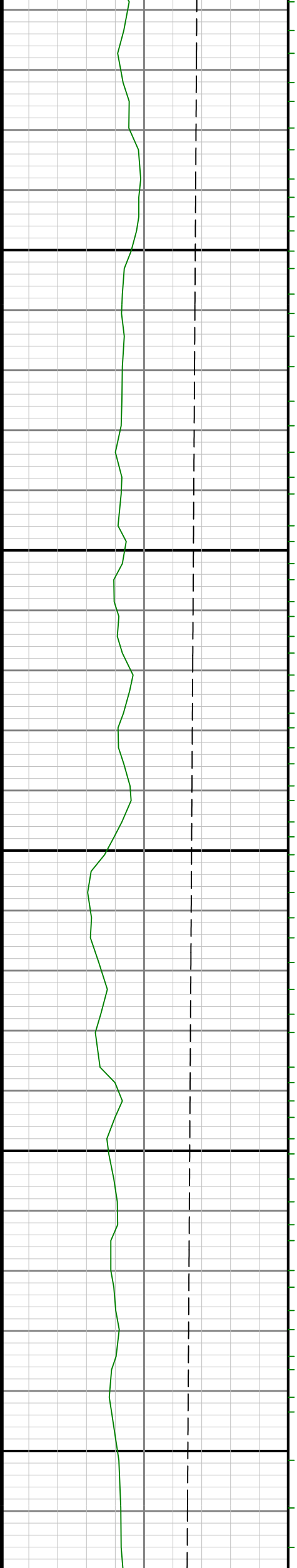
3800

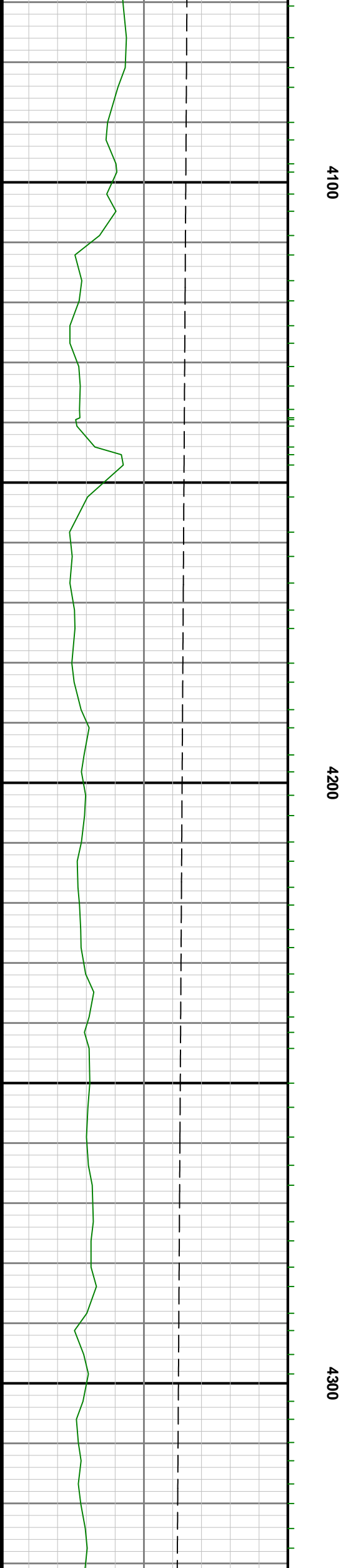
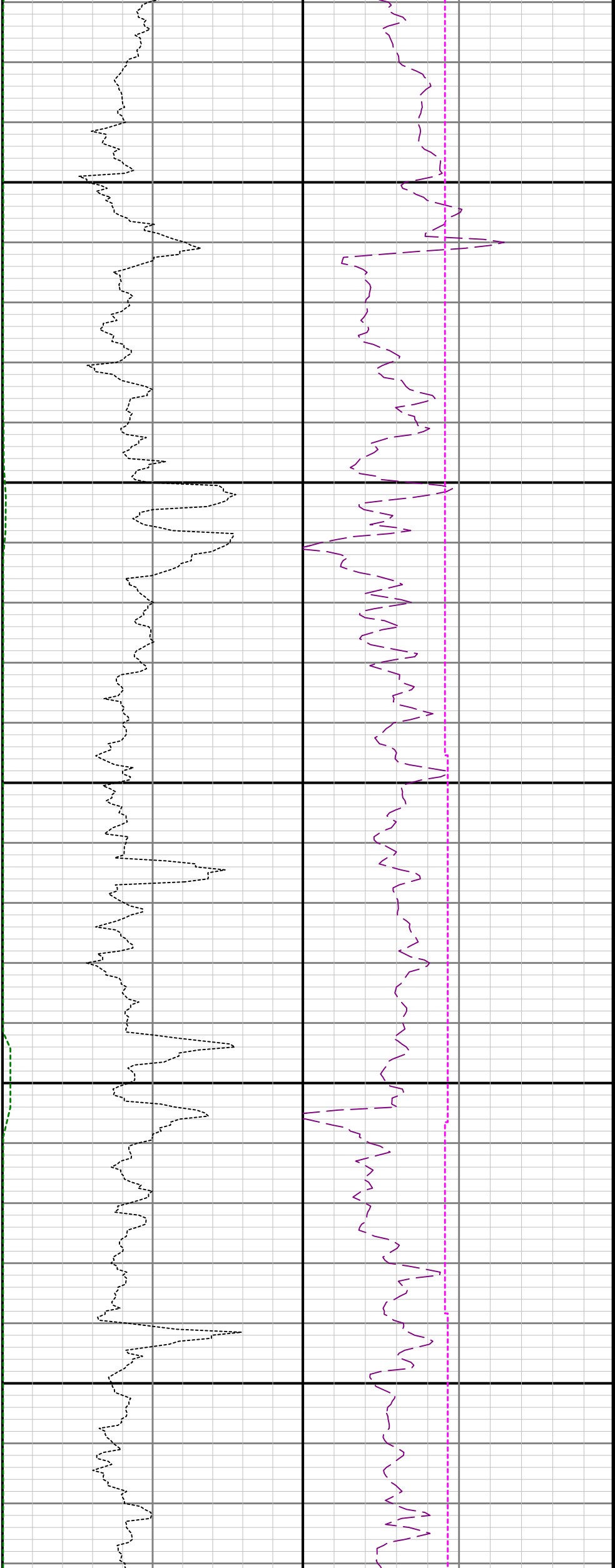


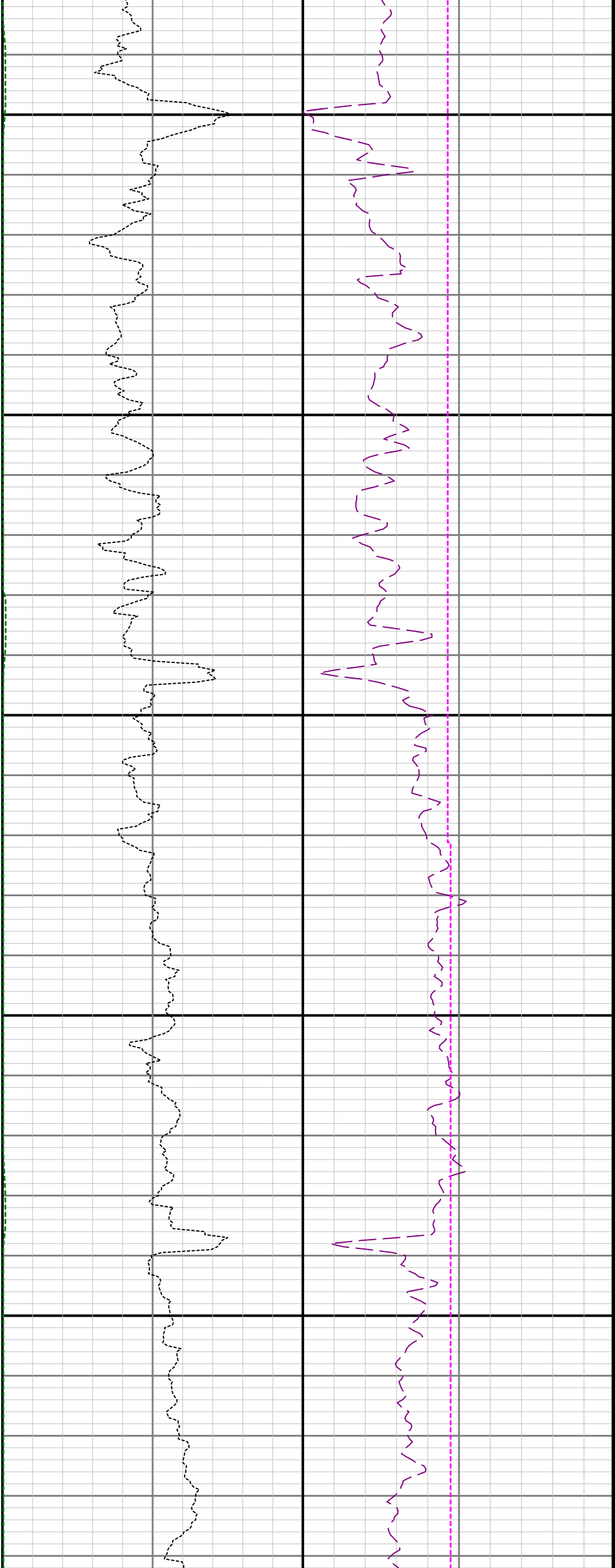


3900

4000

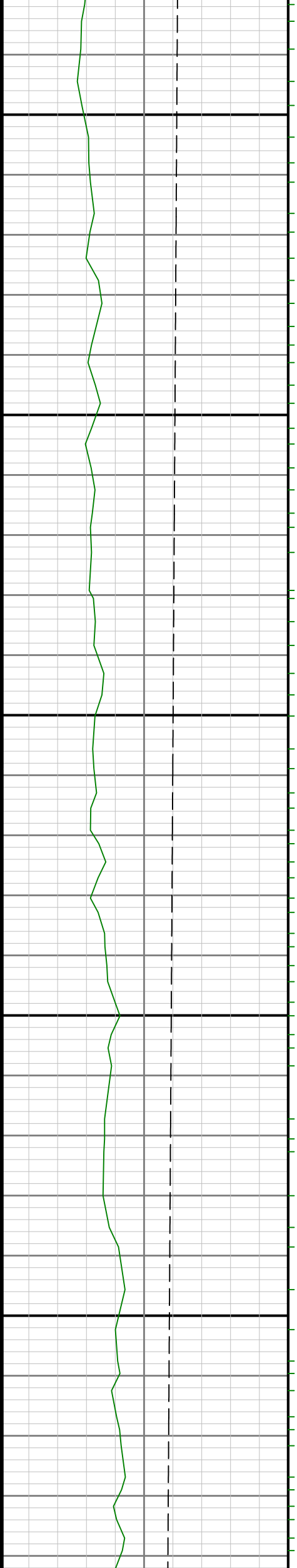


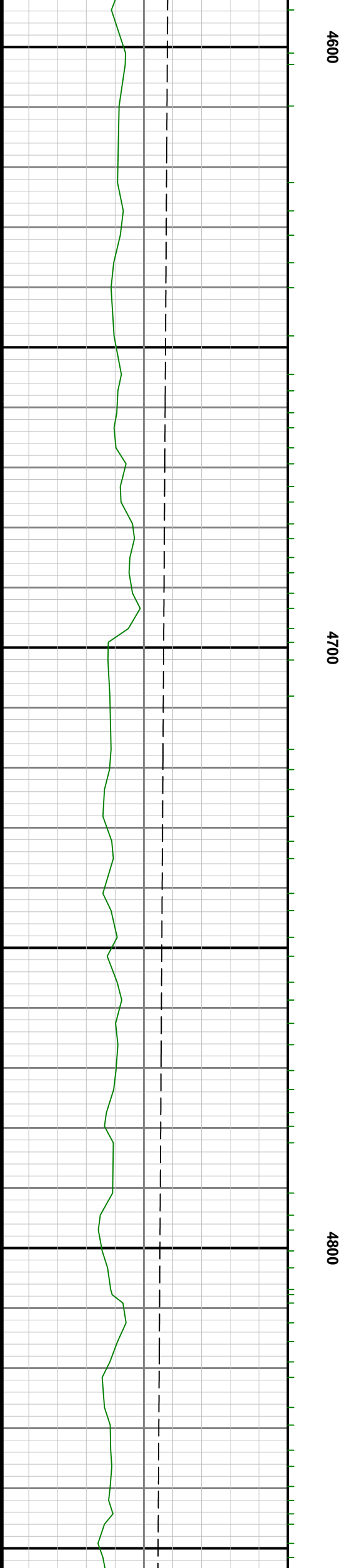
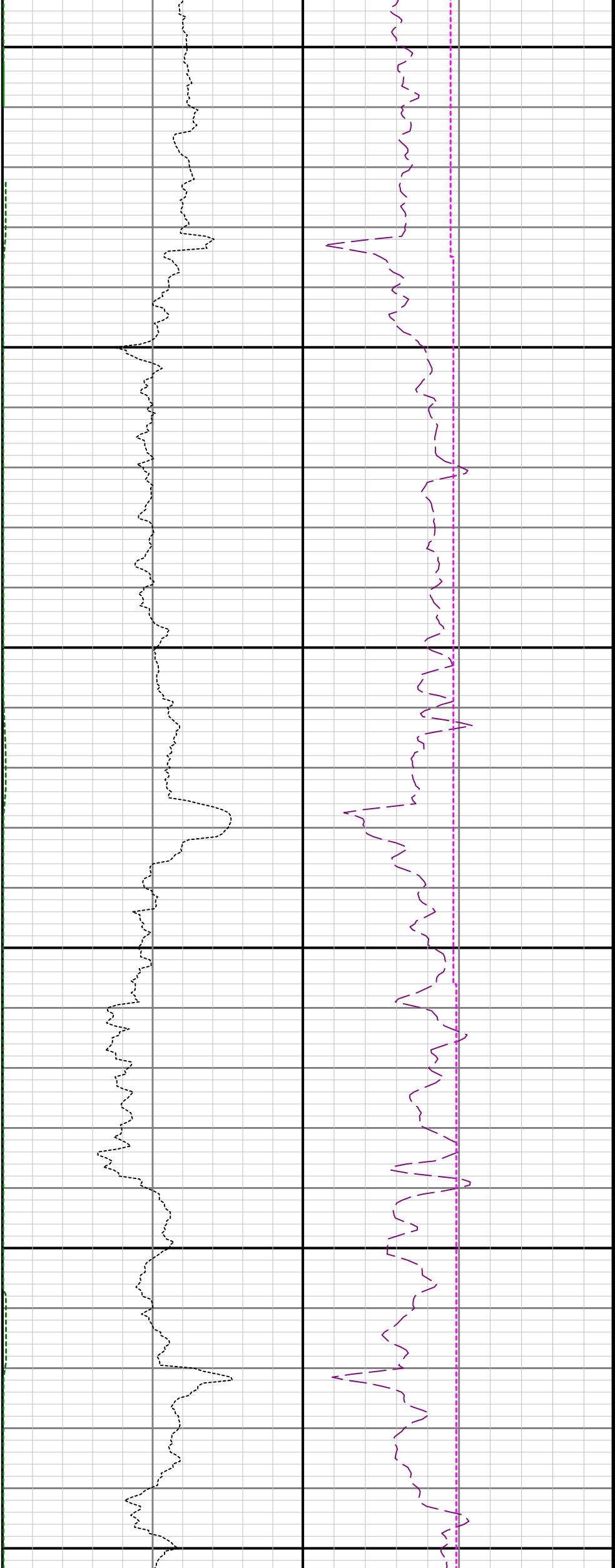


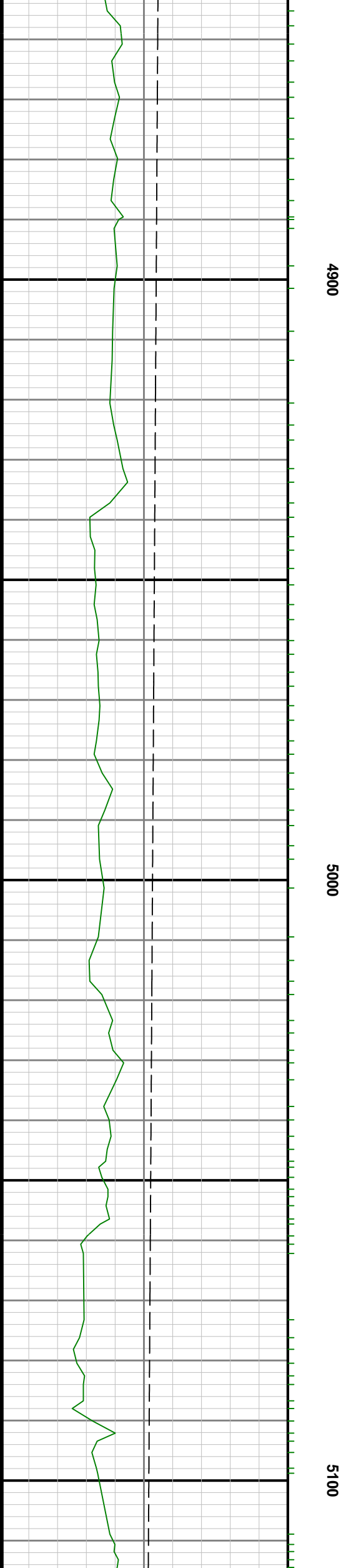
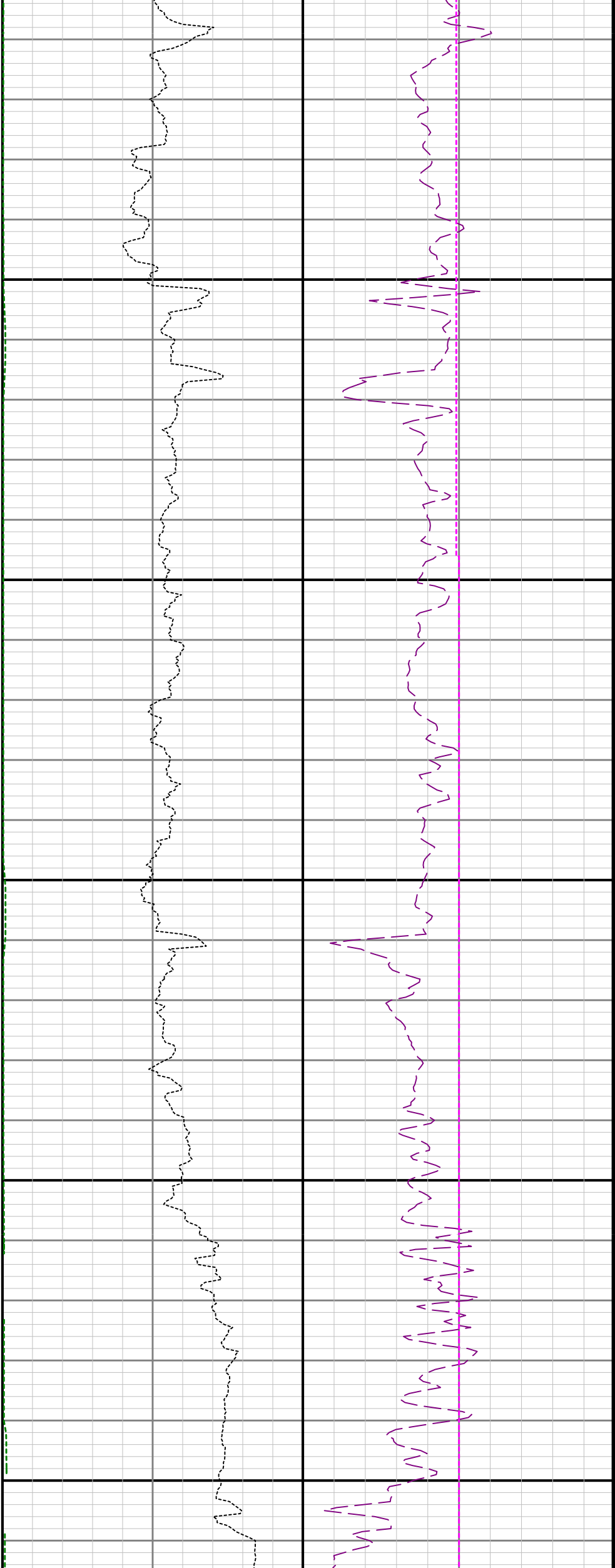


4400

4500



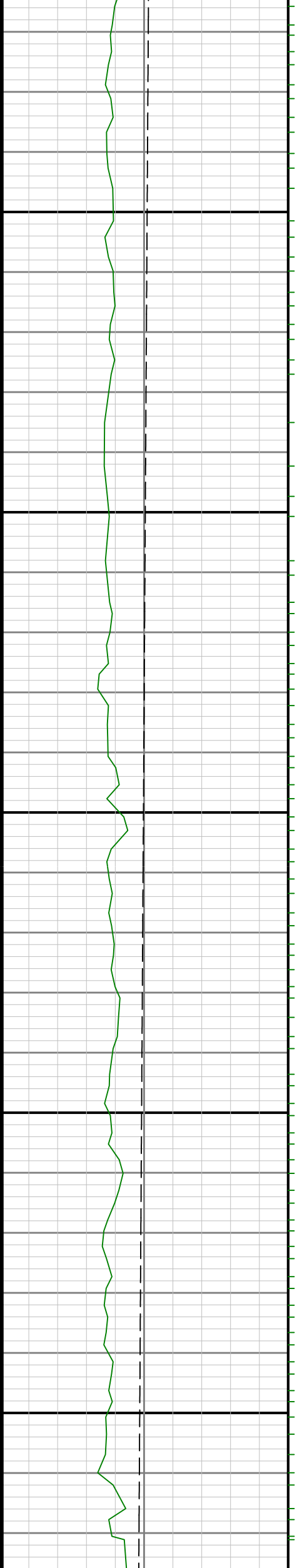


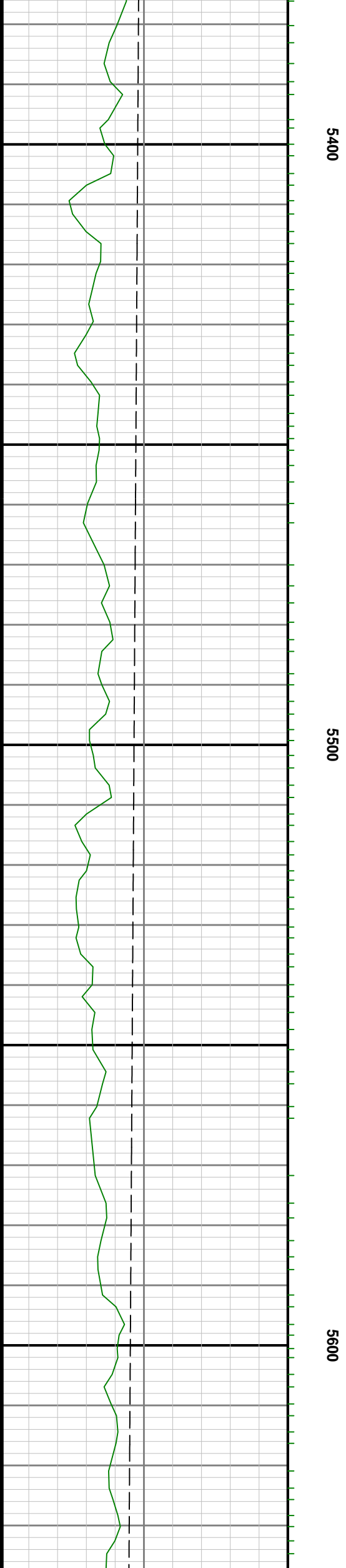
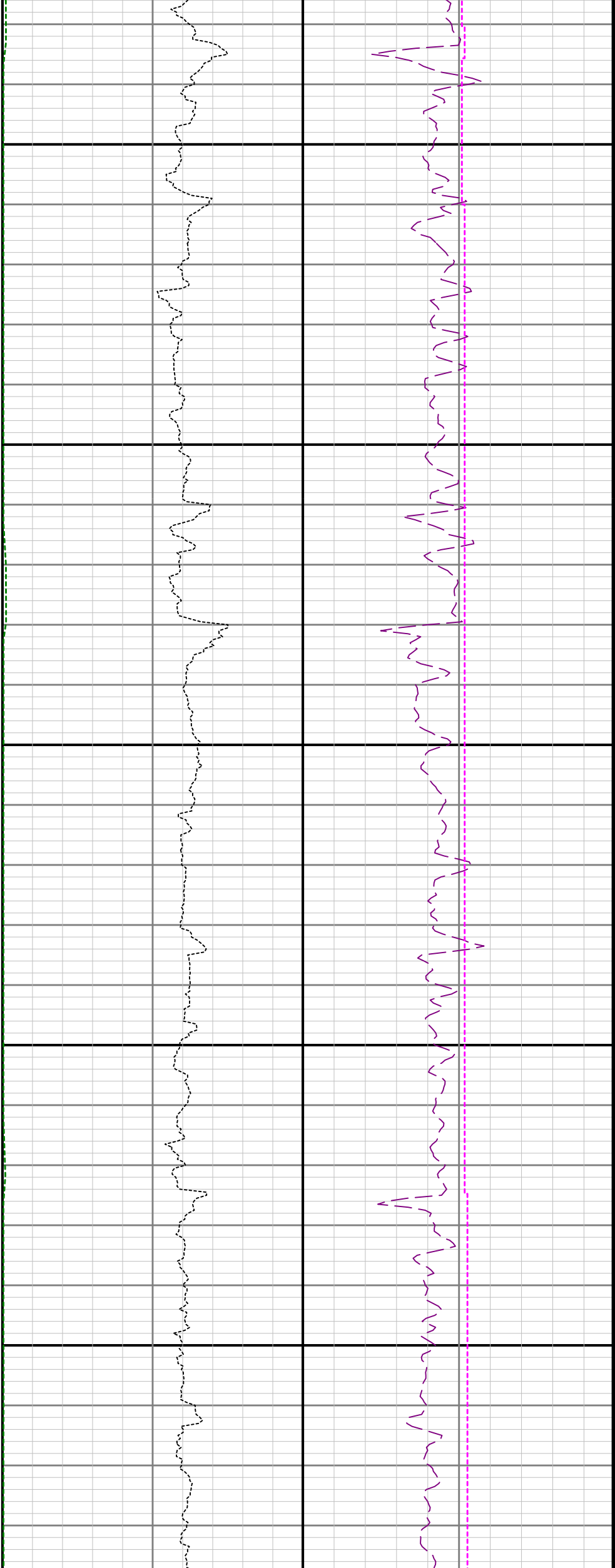


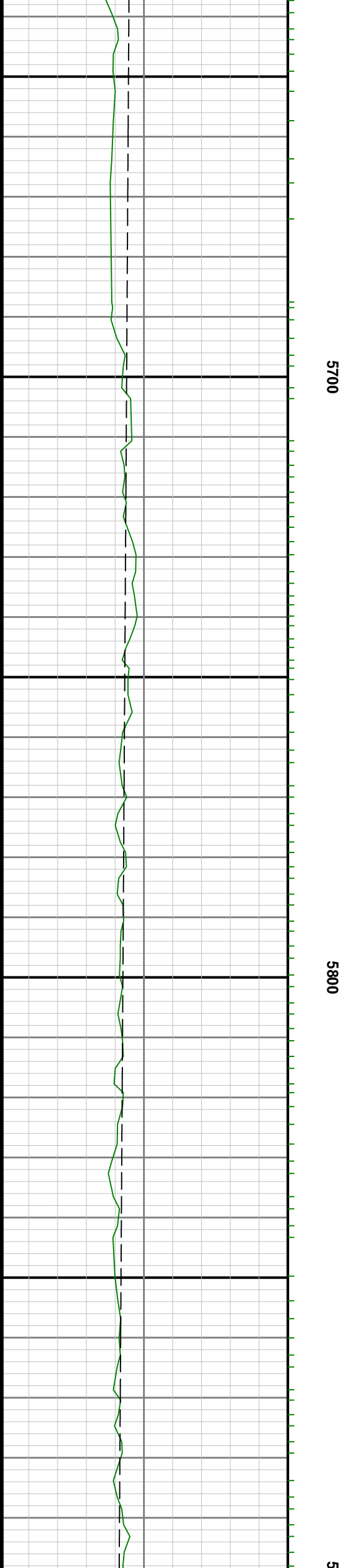
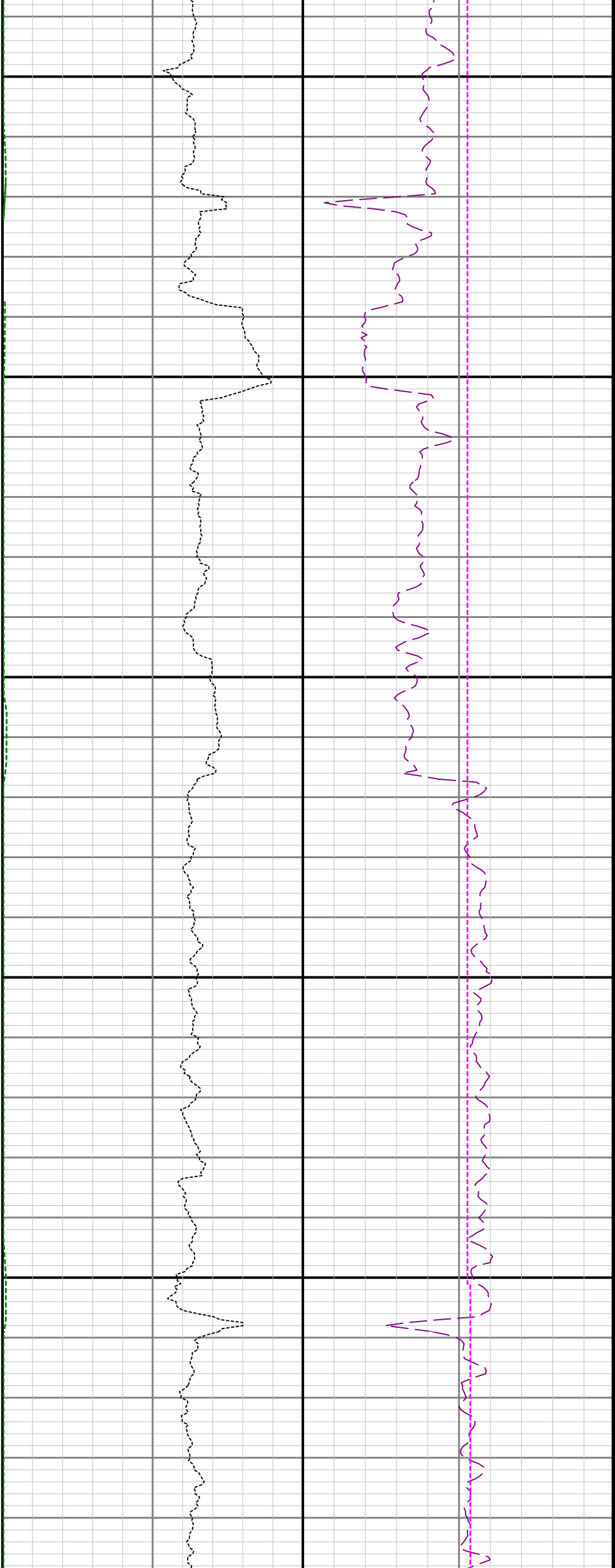


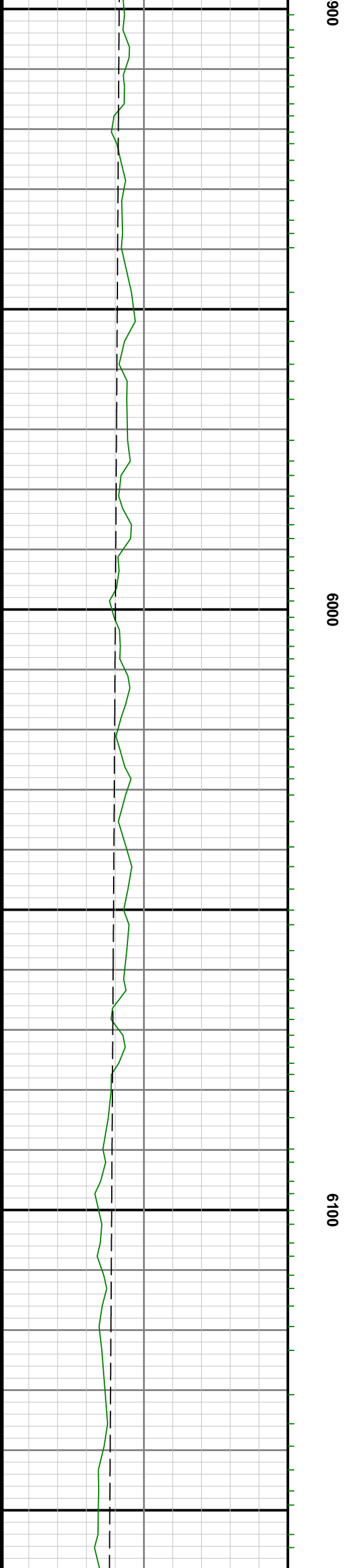
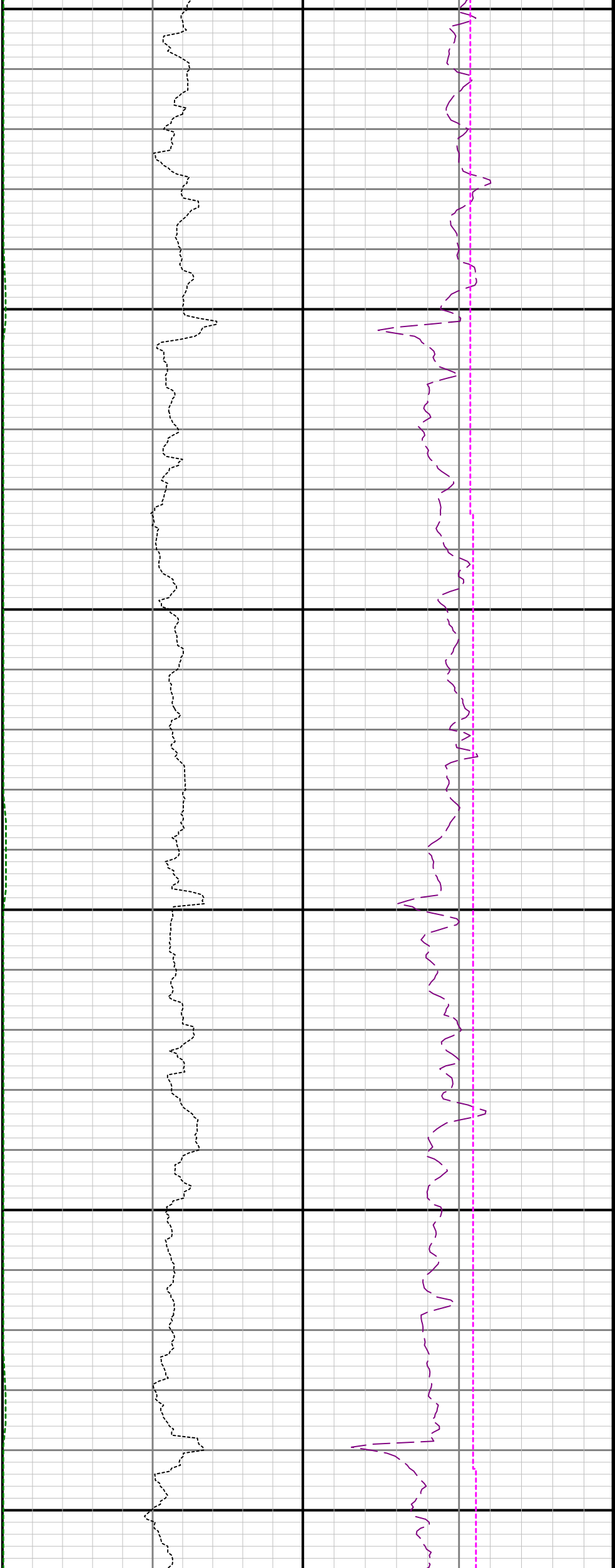
5200

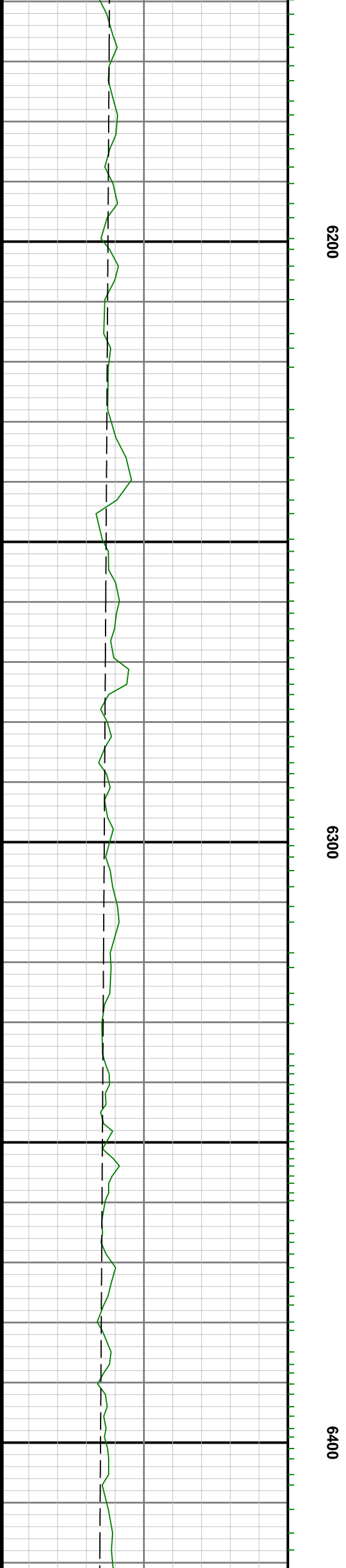
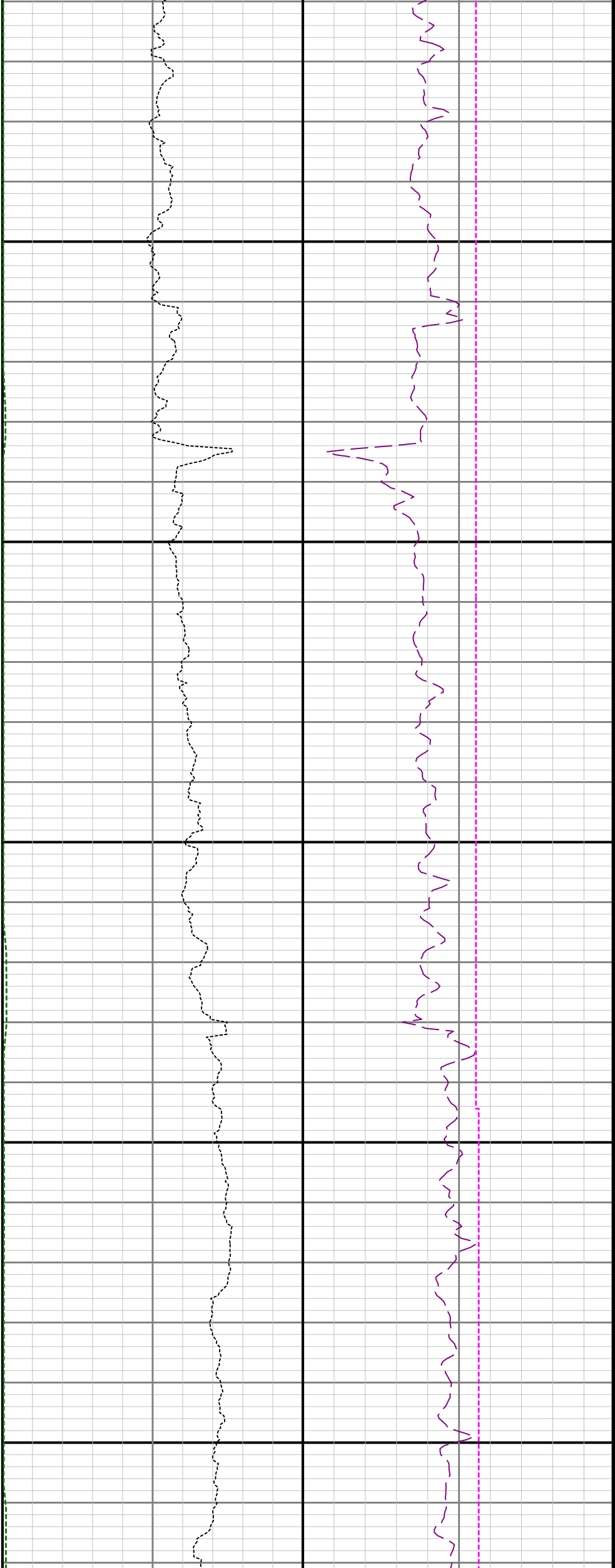
5300

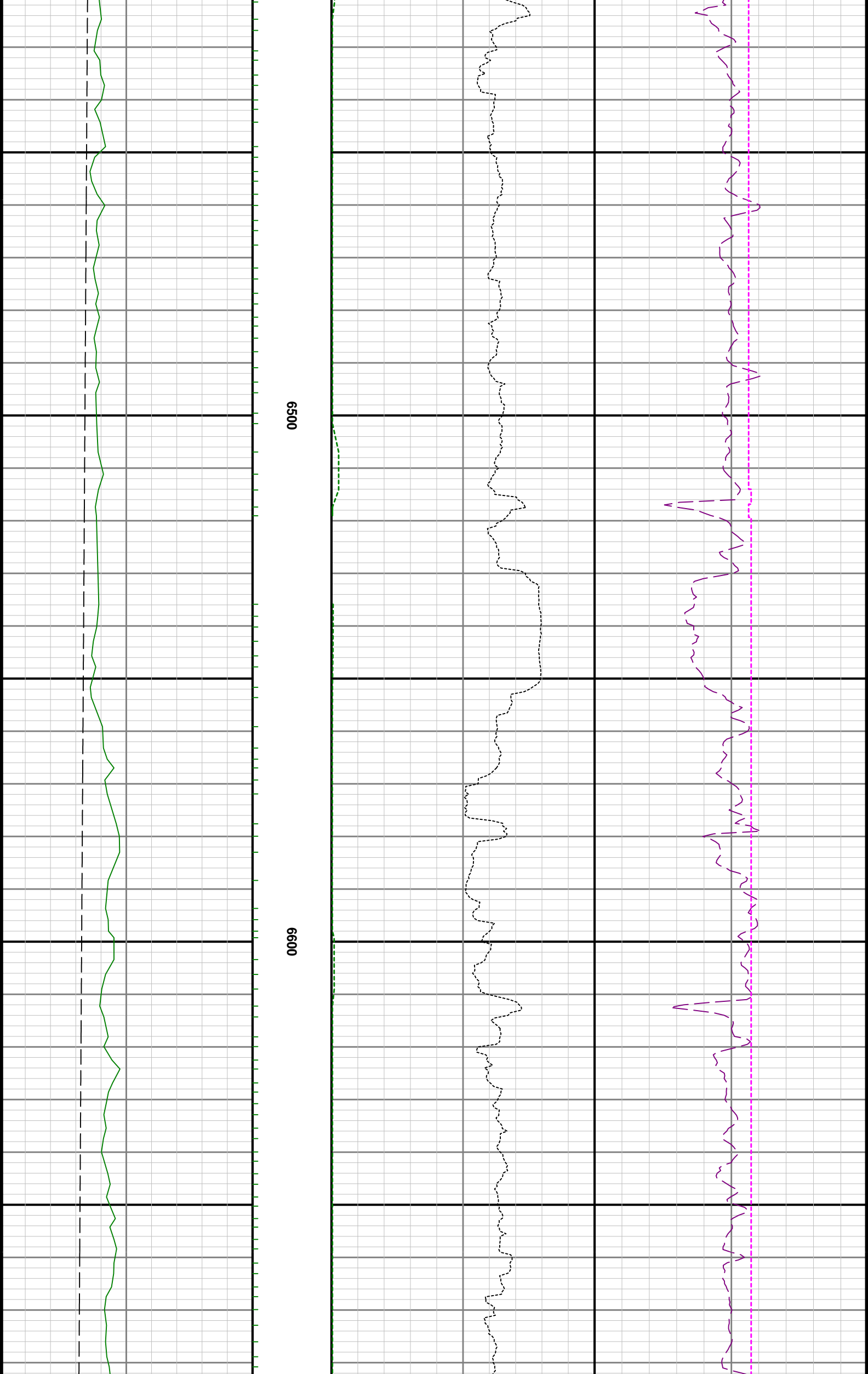


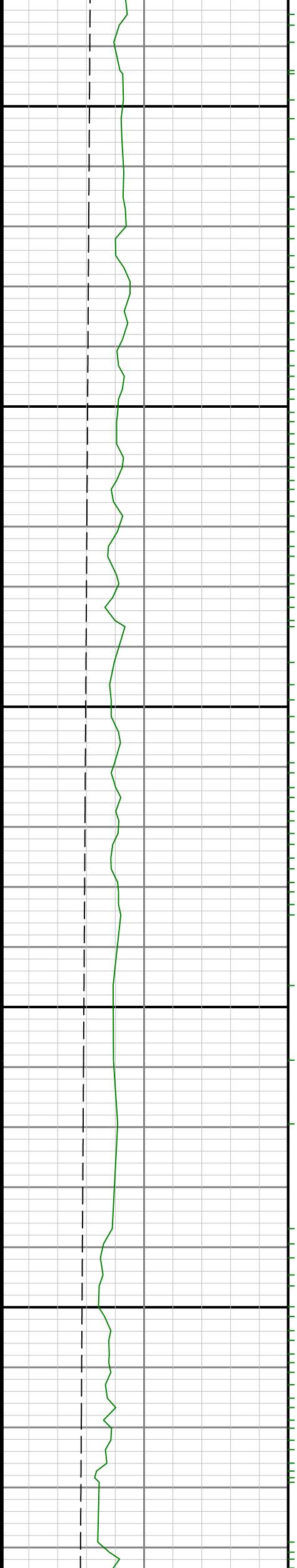








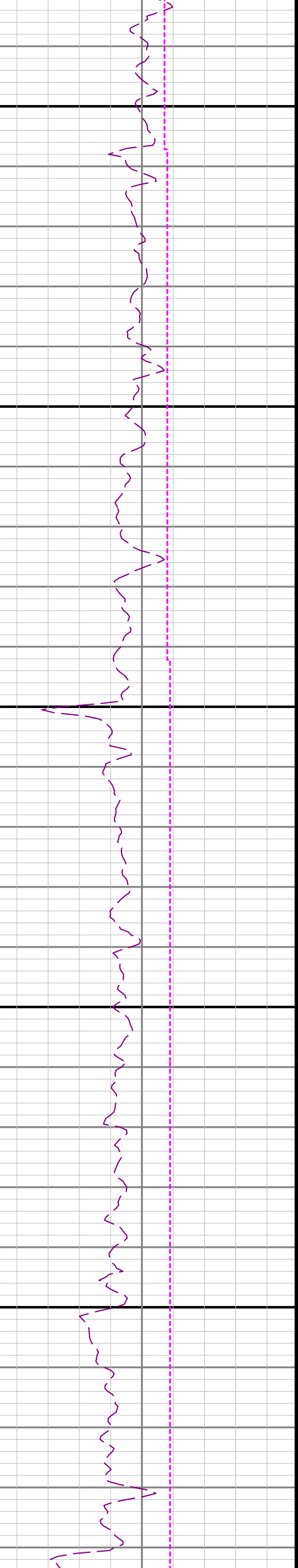
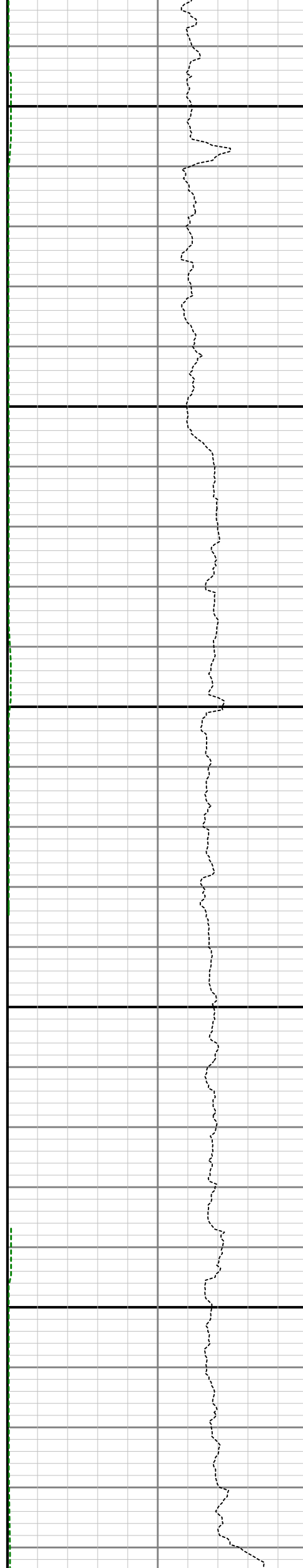




6700

0089

6969

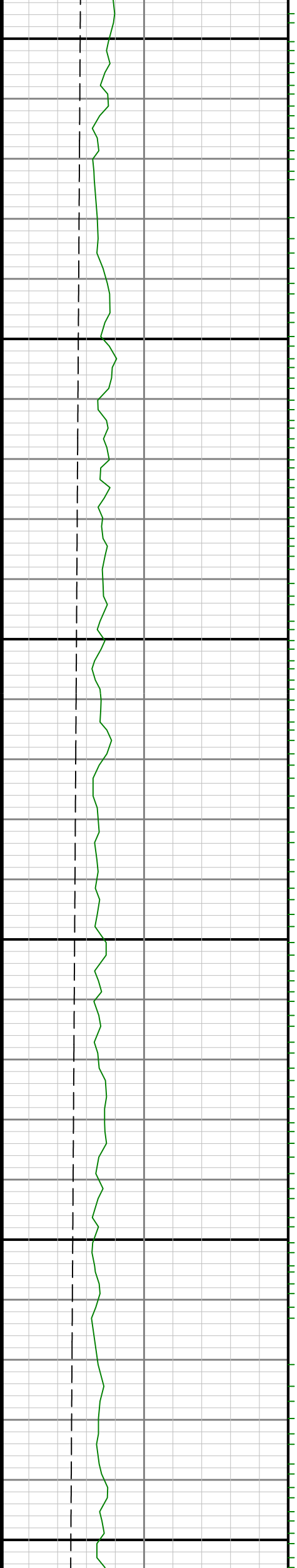


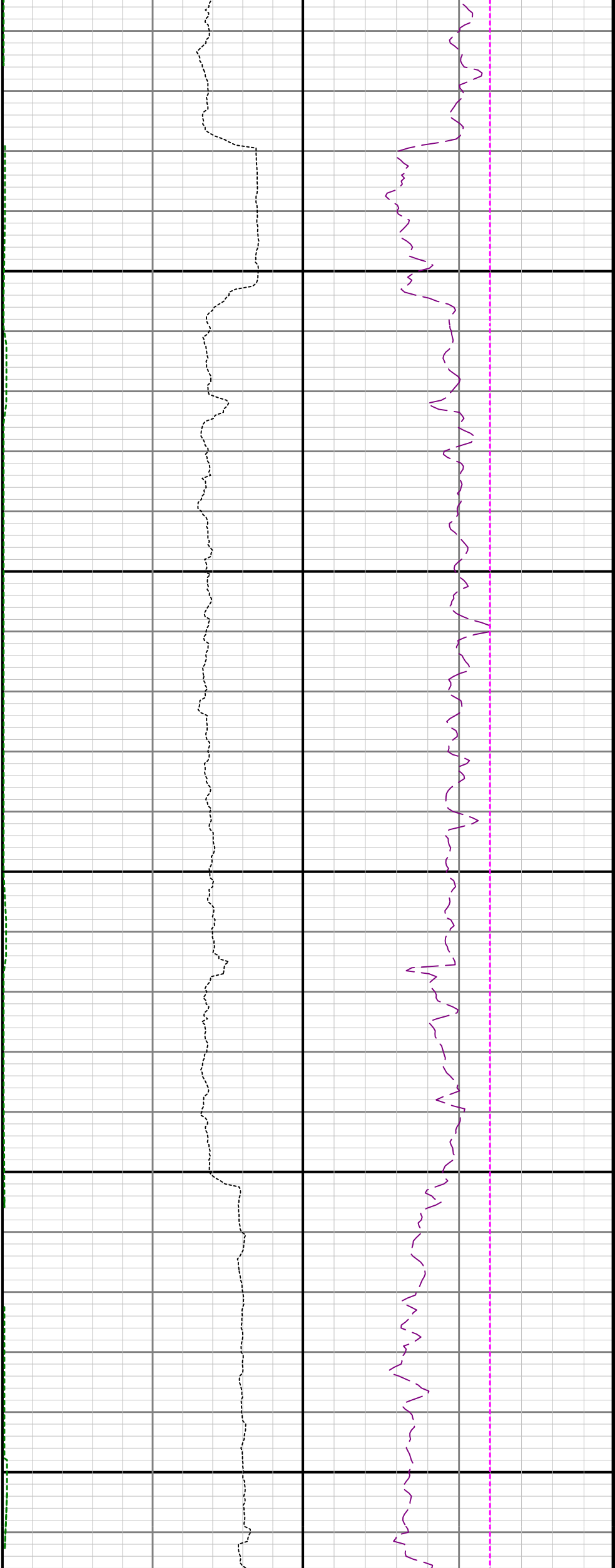


7000

7100

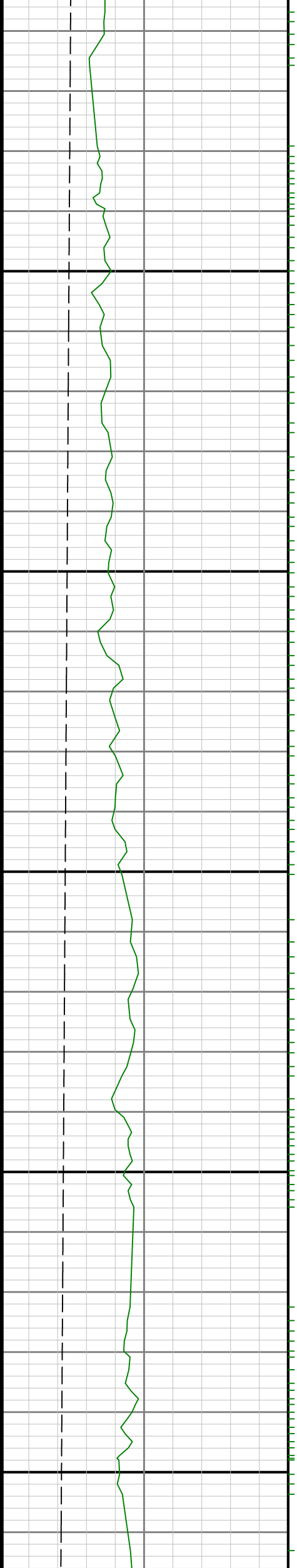
7200

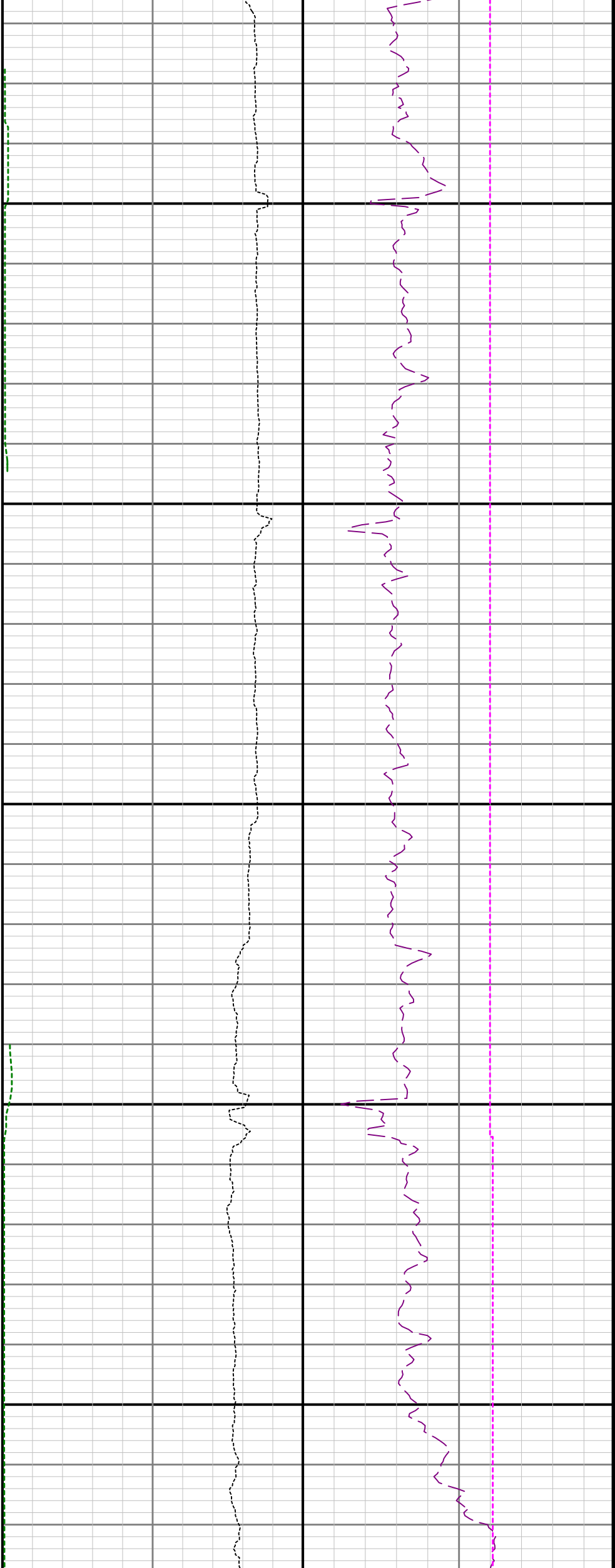




7300

7400




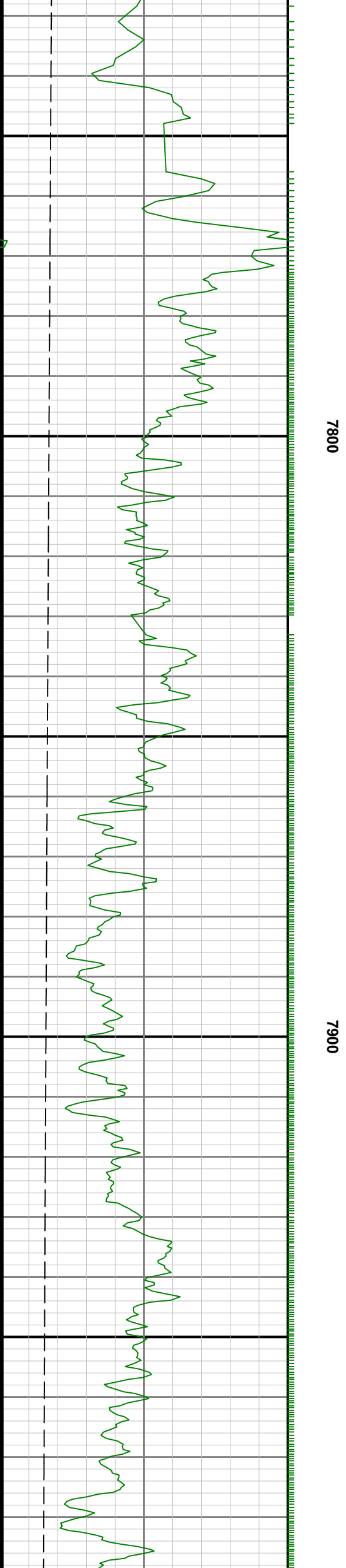
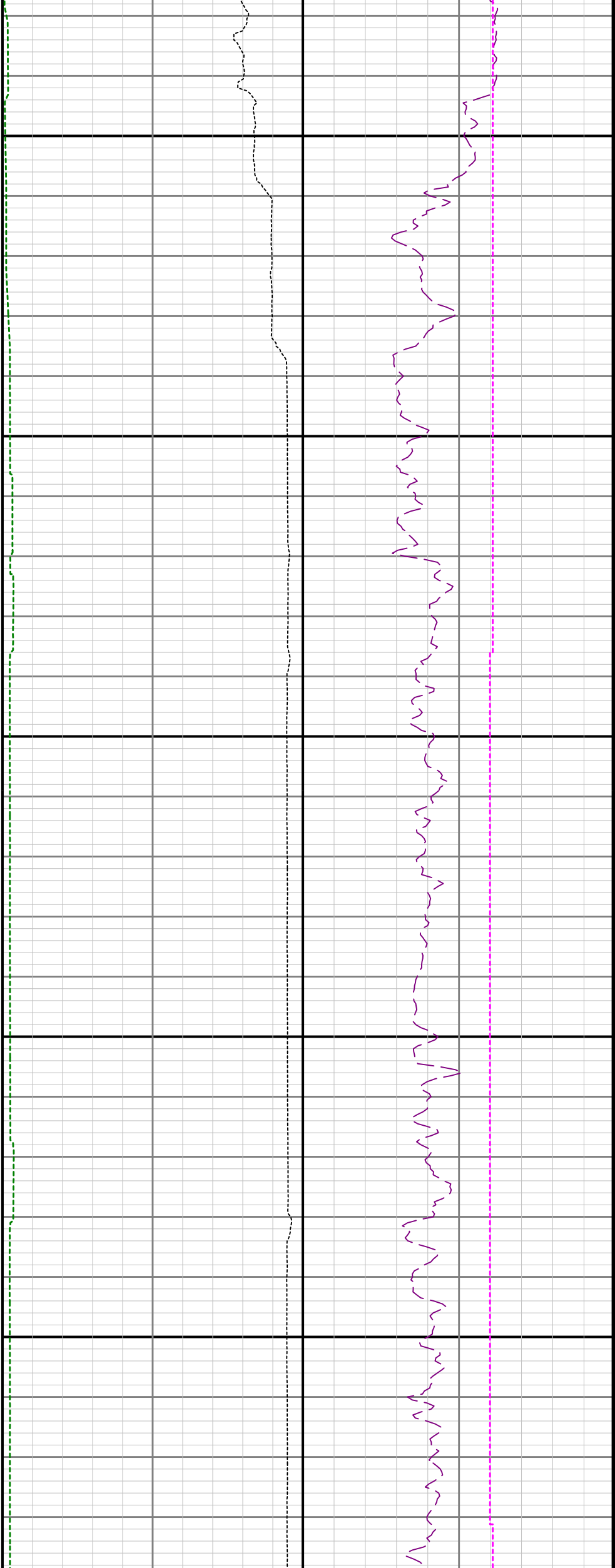


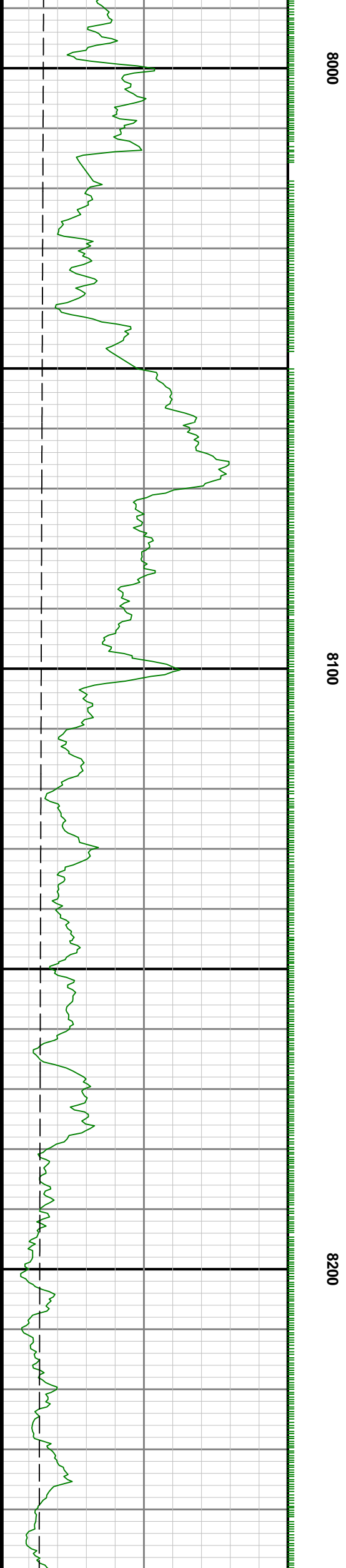
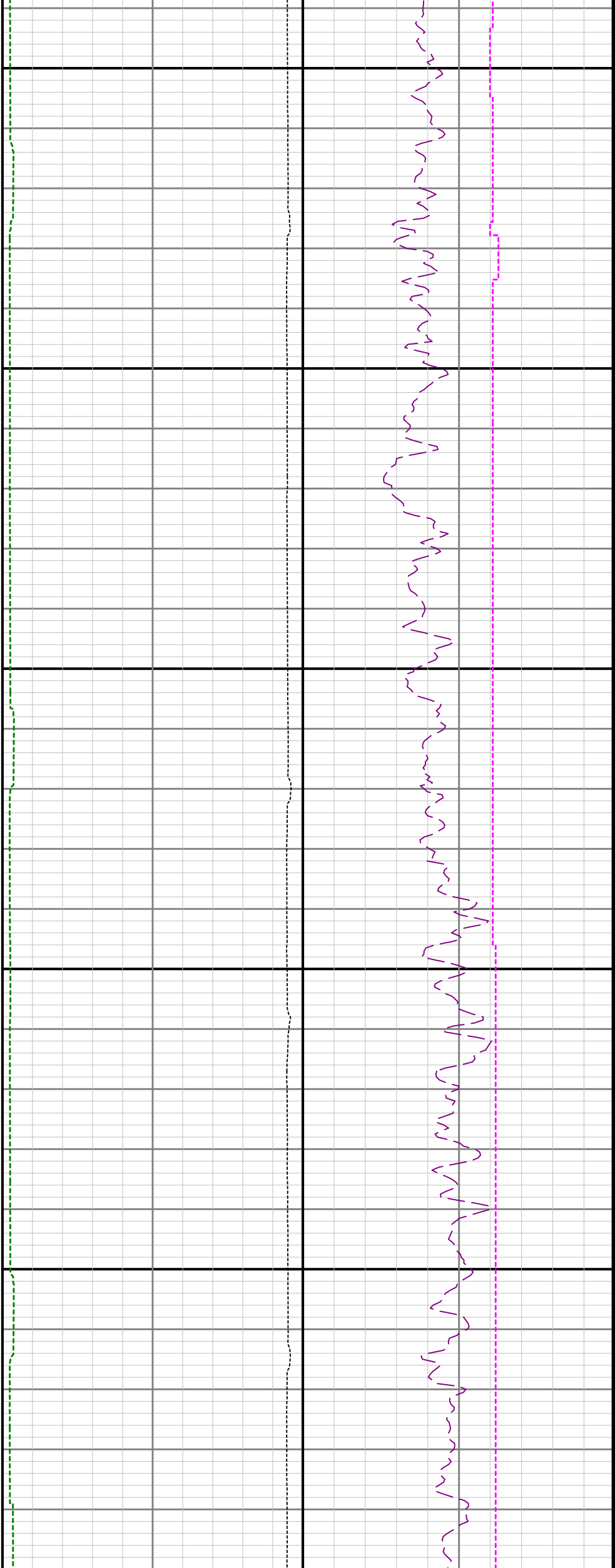
7500

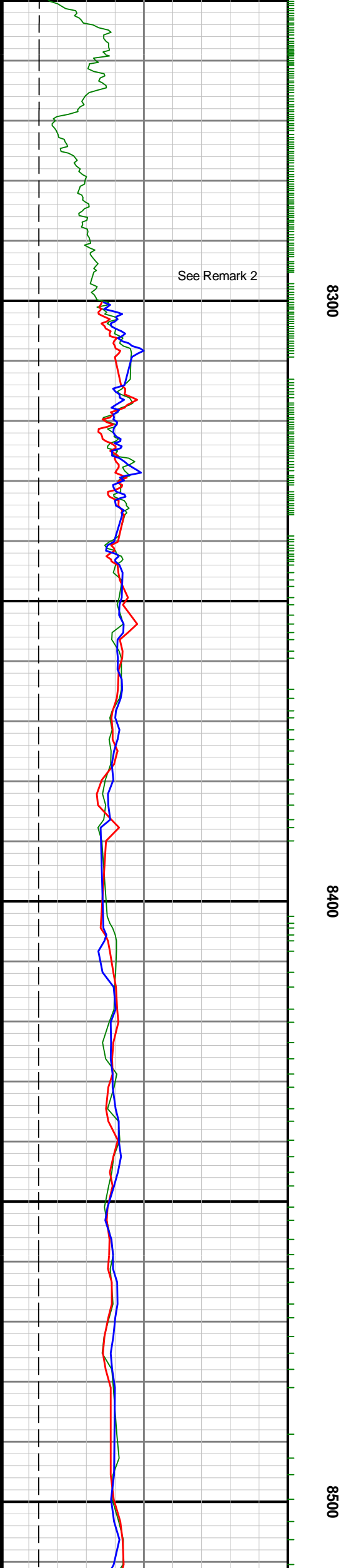
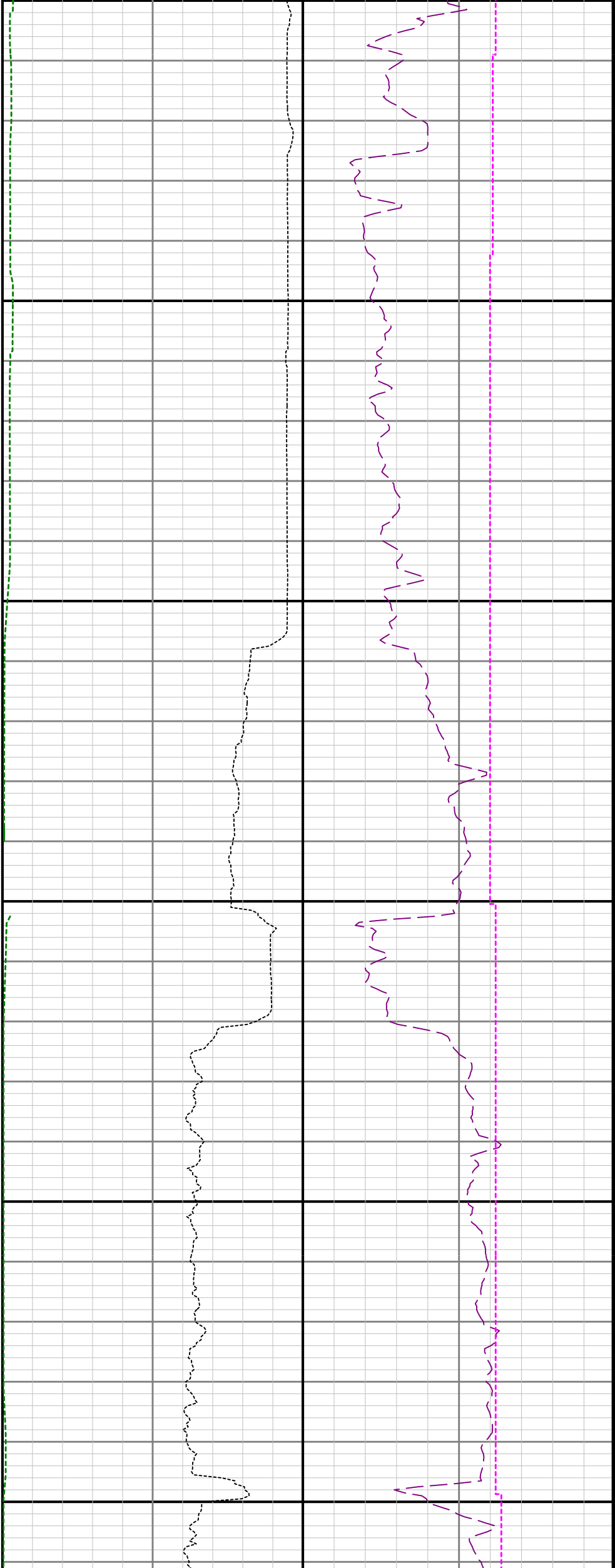
7600

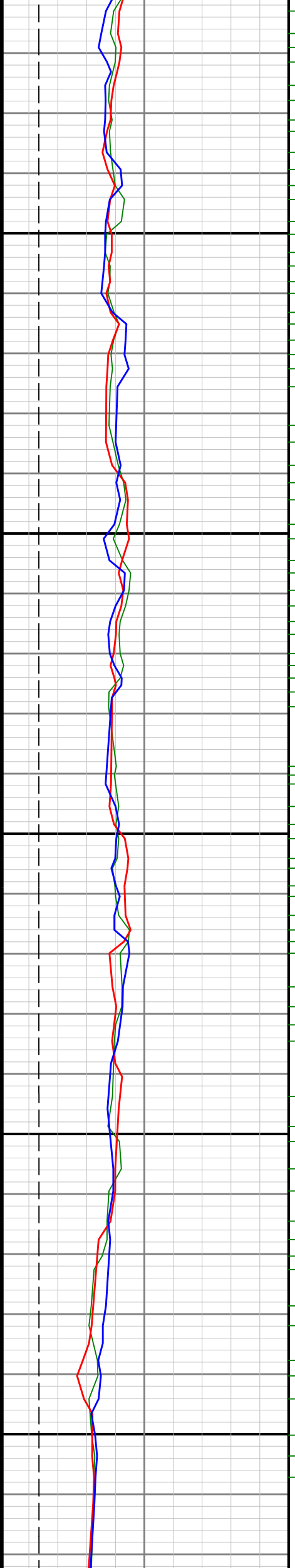
7700





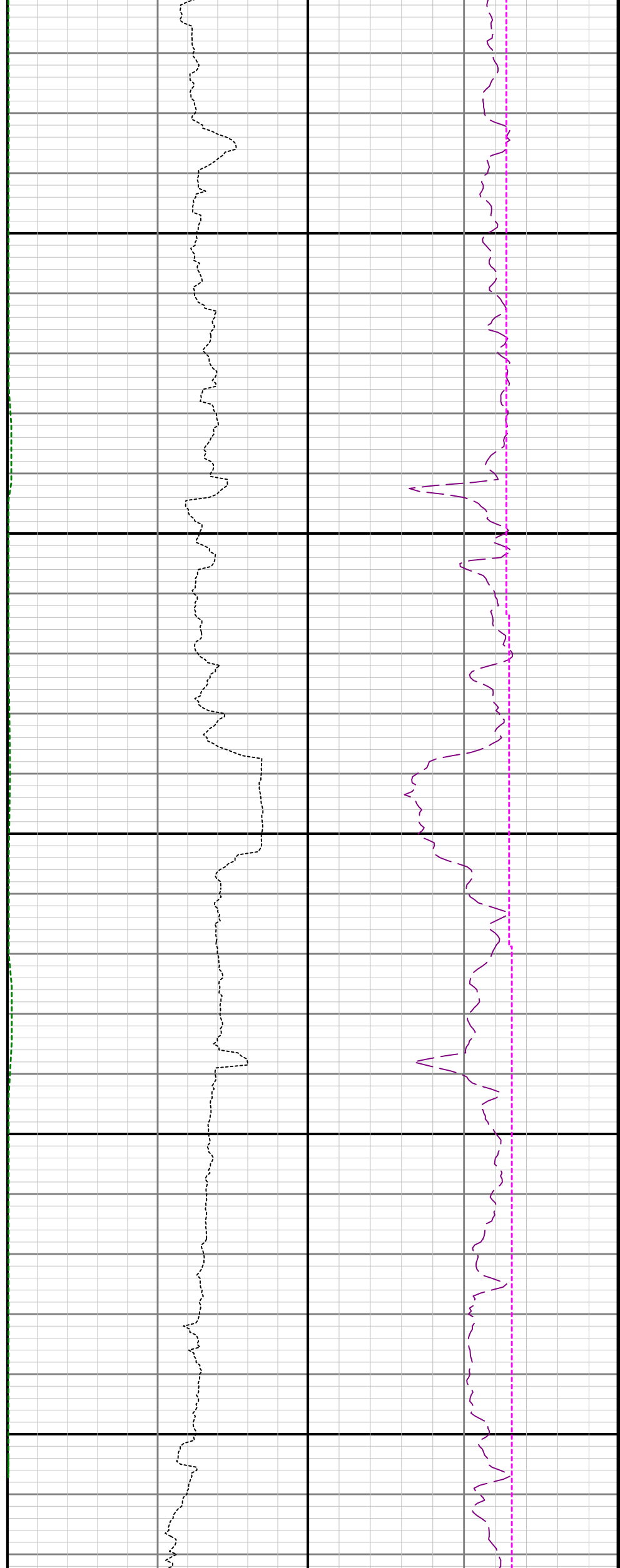


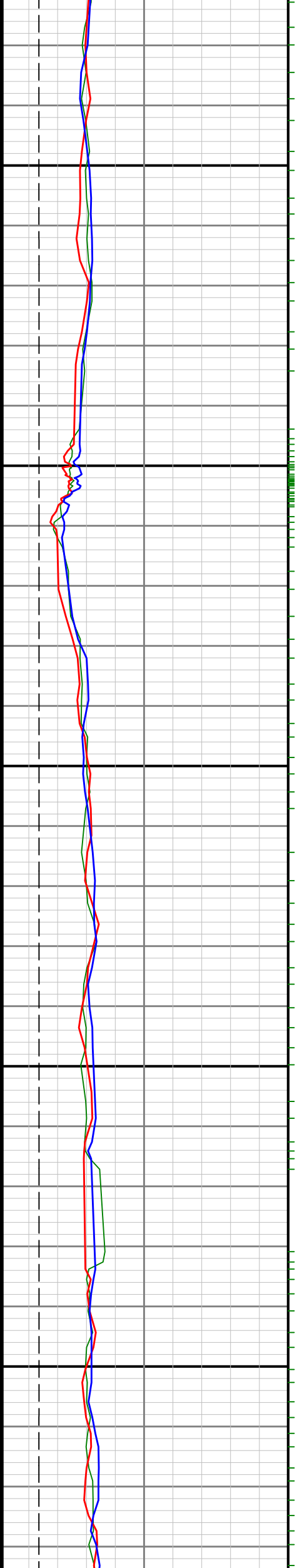




8600

8700

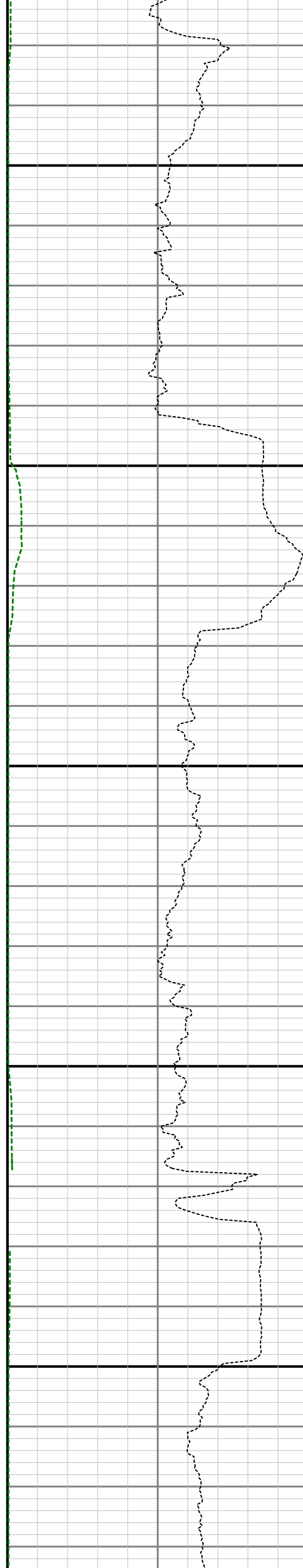


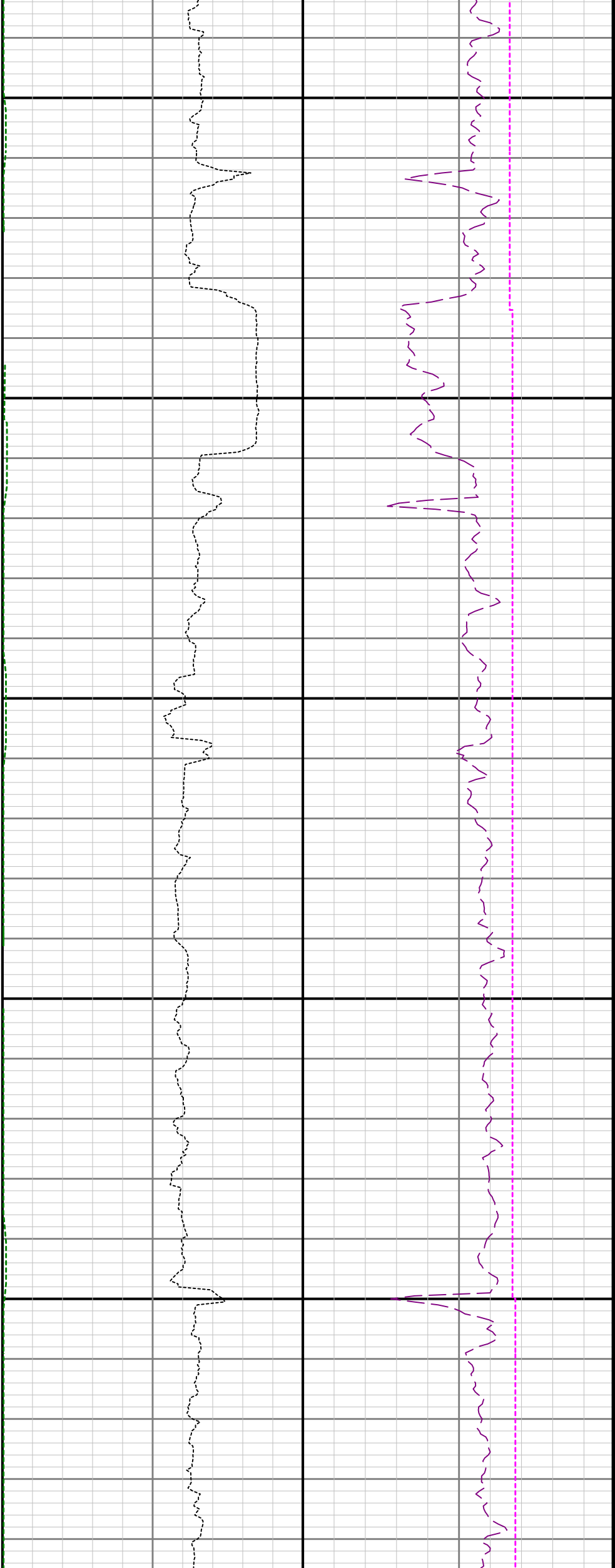


0006

0068

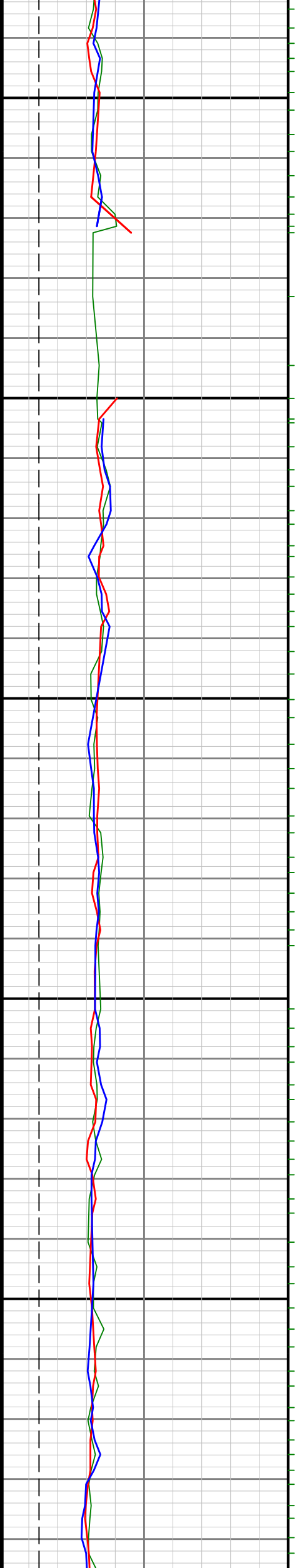
0088

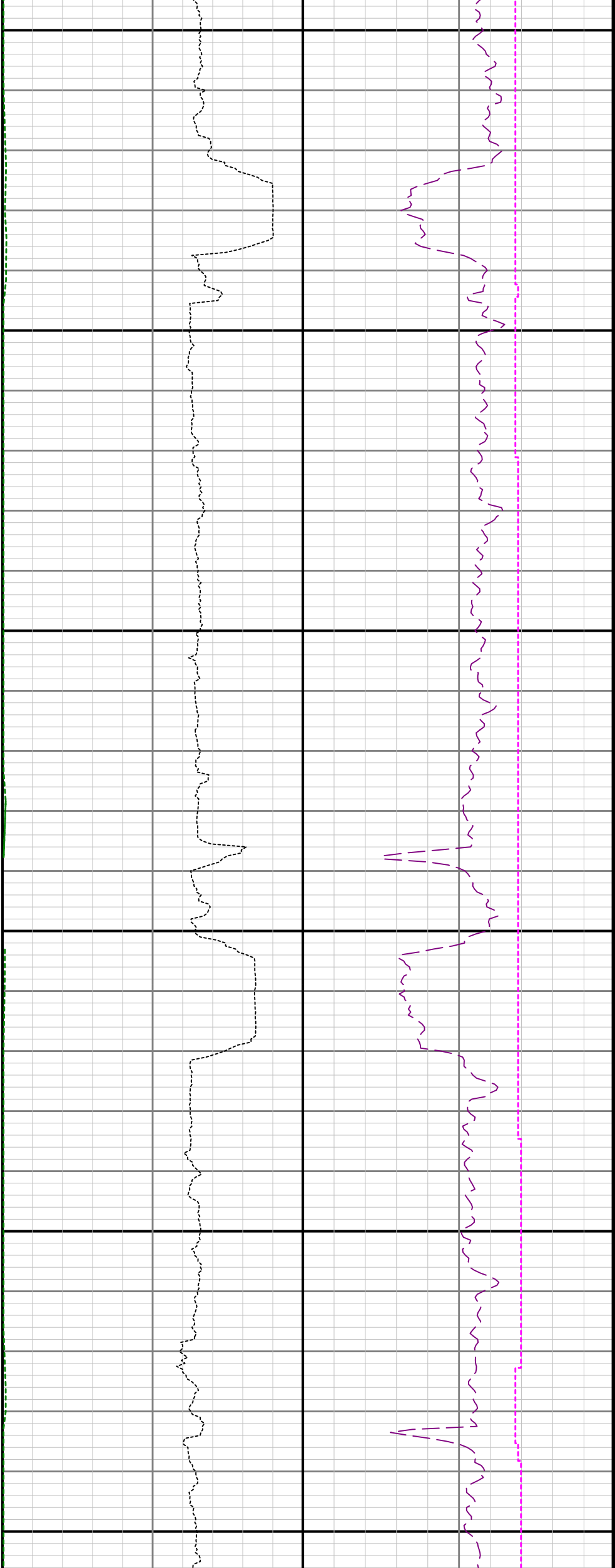




9100

9200

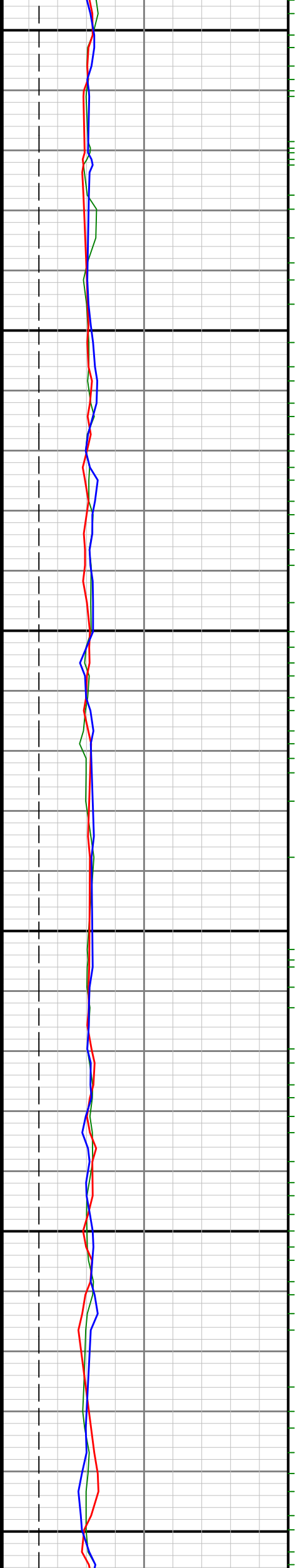


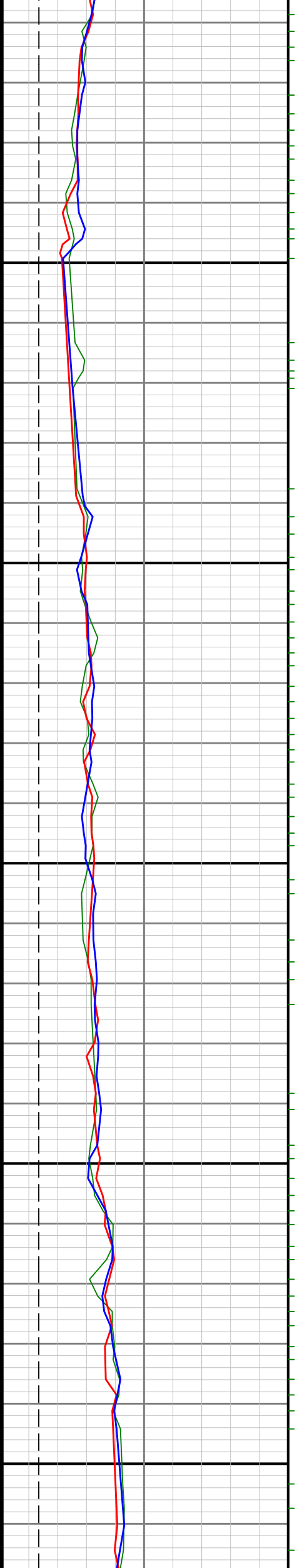


9300

9400

9500

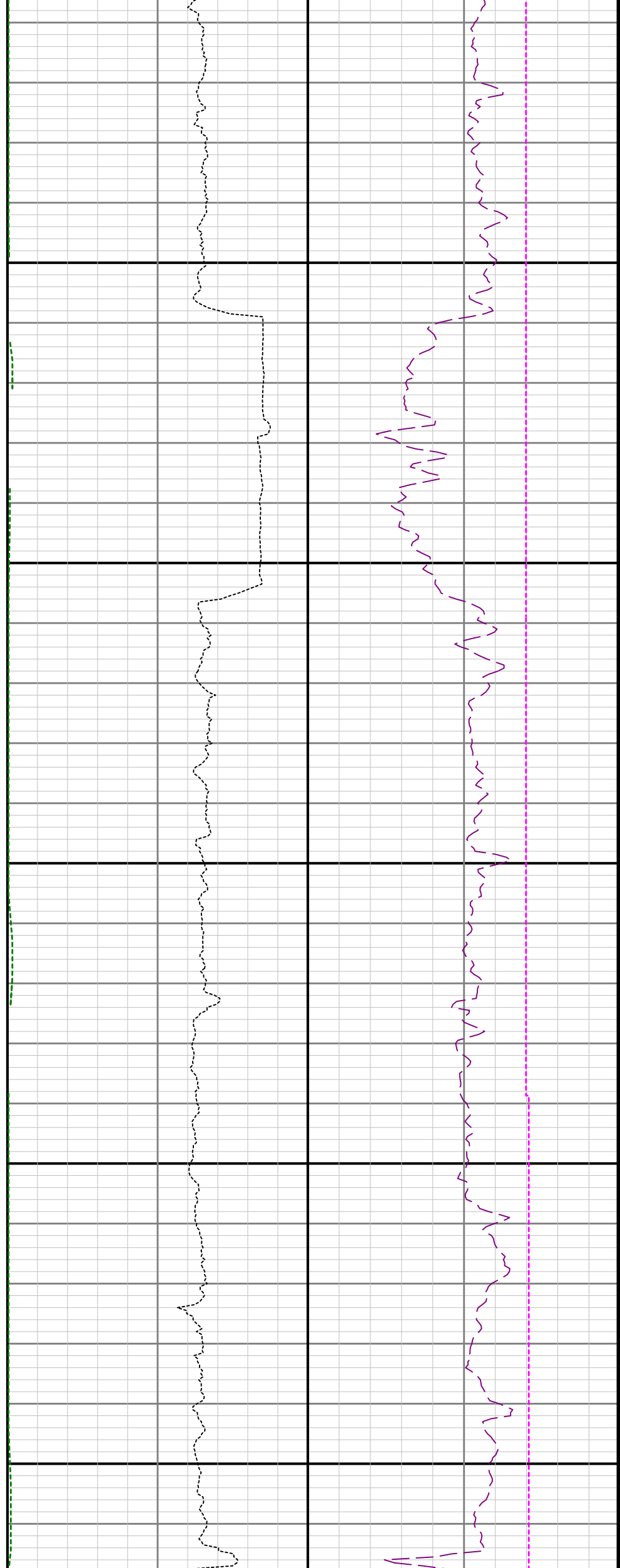


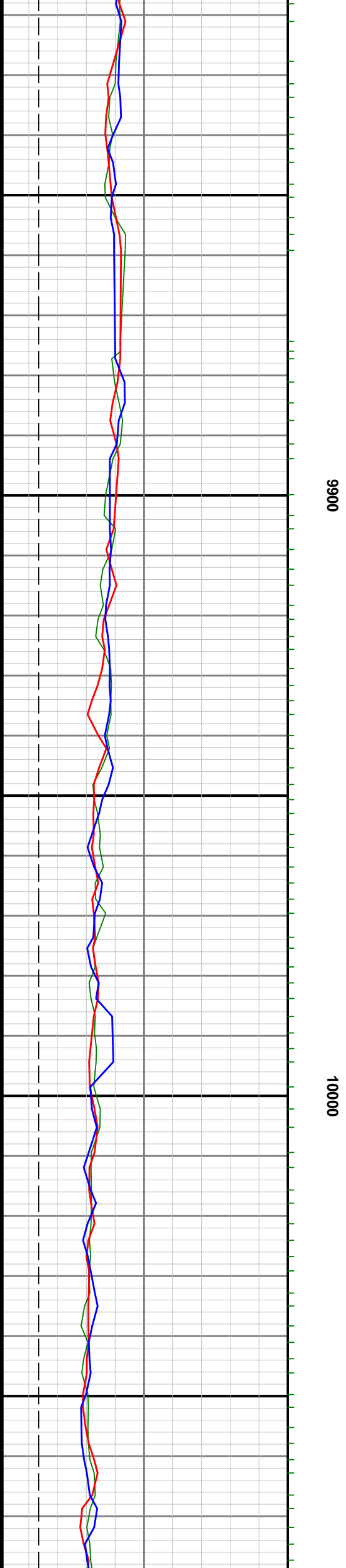
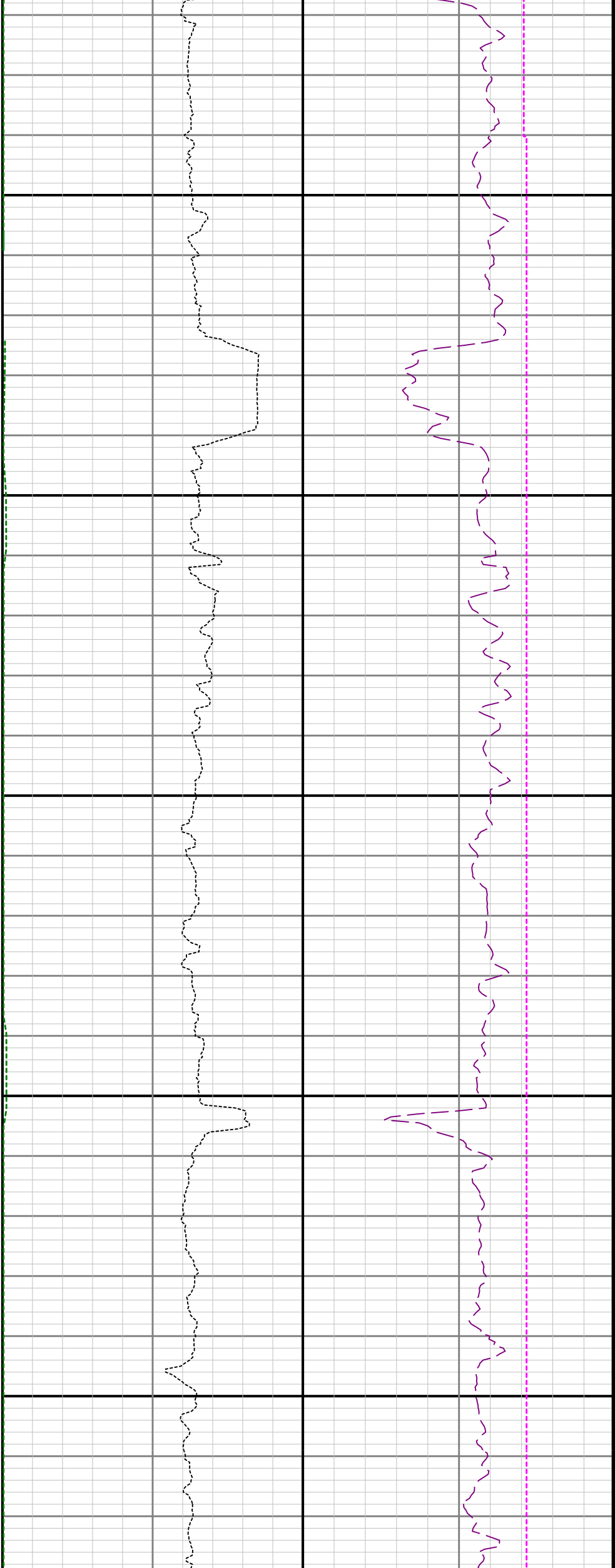


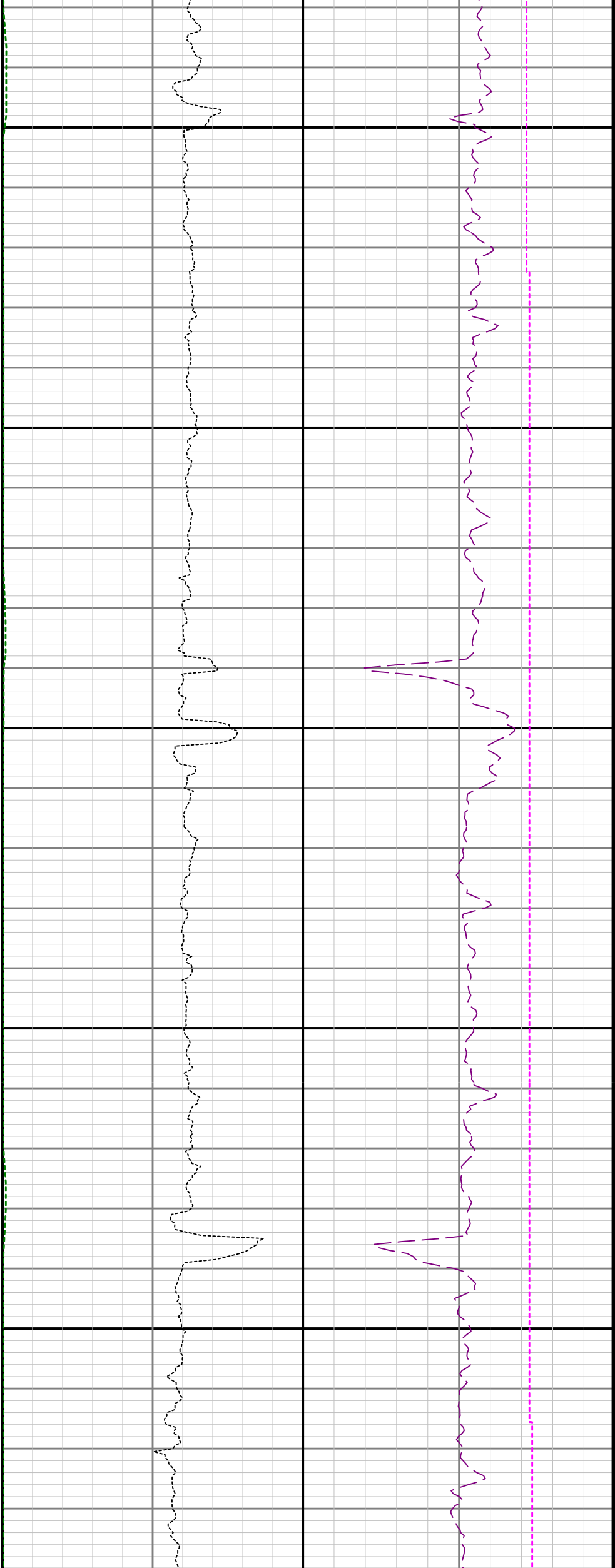
9600

9700

9800



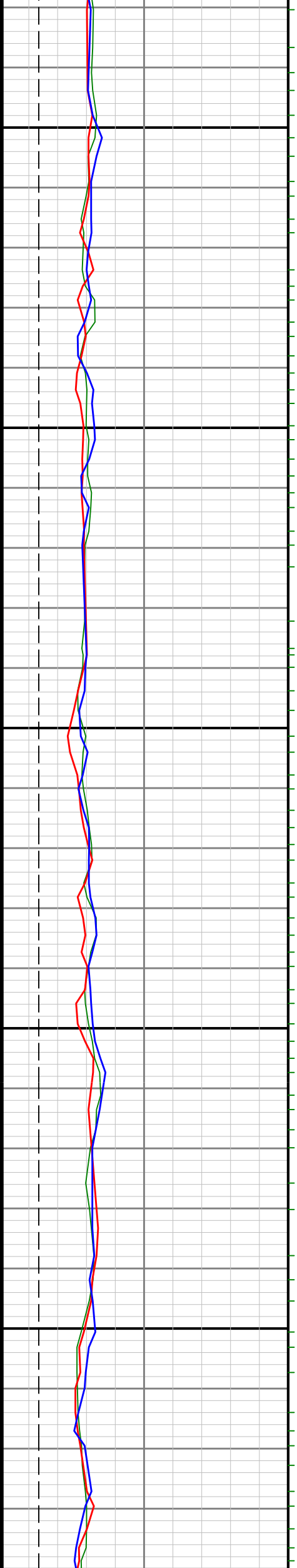


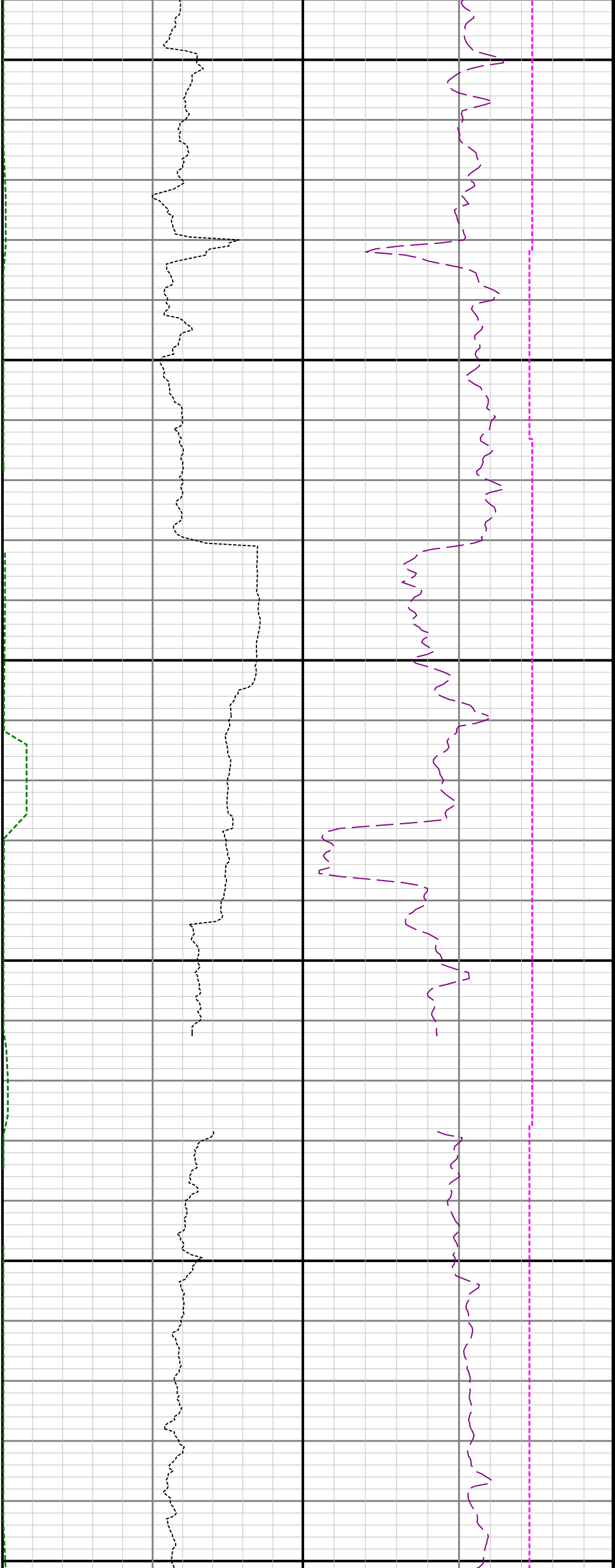


10100

10200

10300

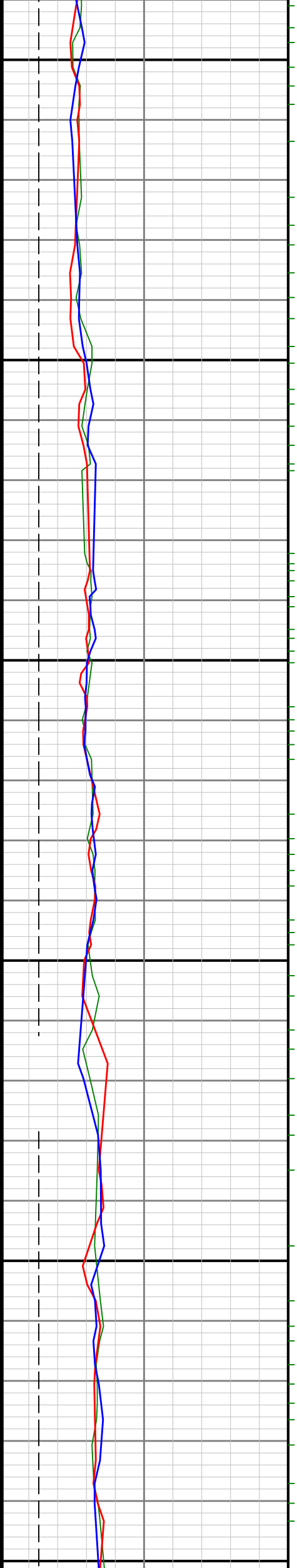


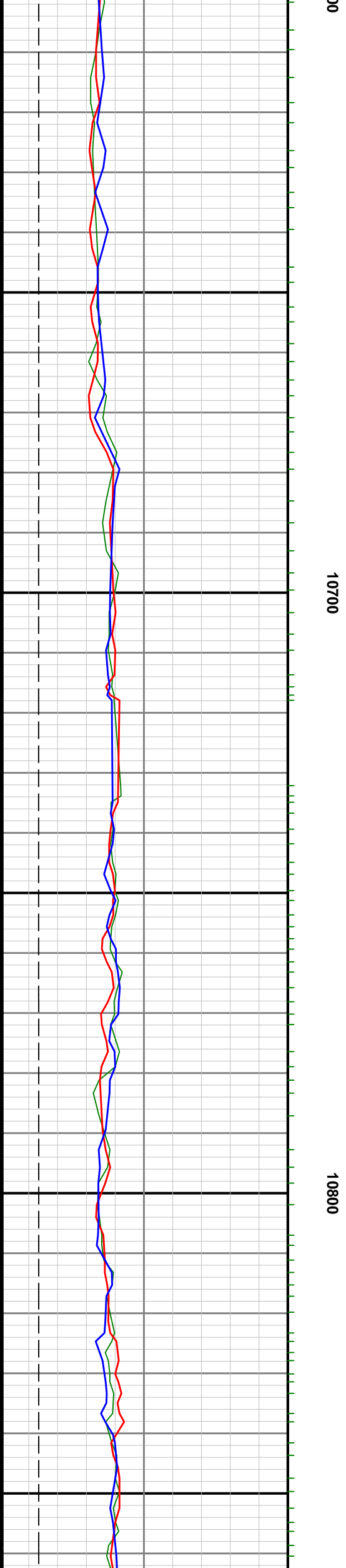
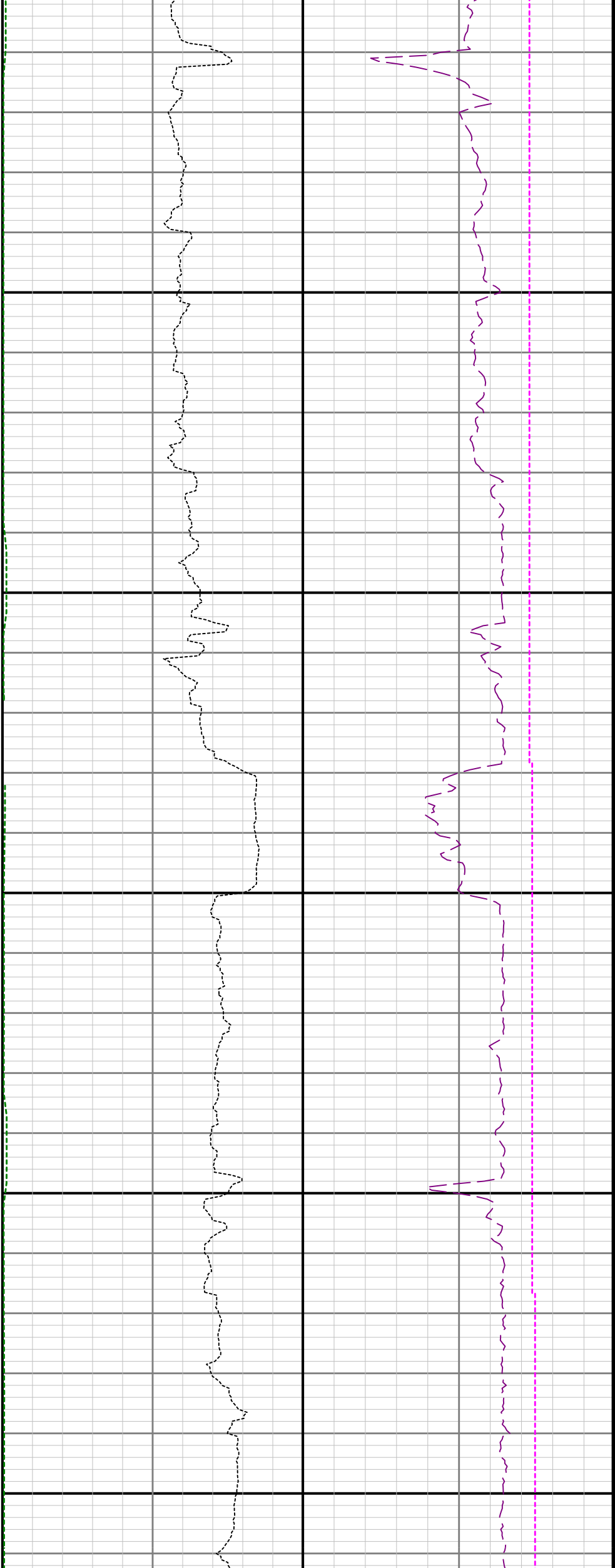


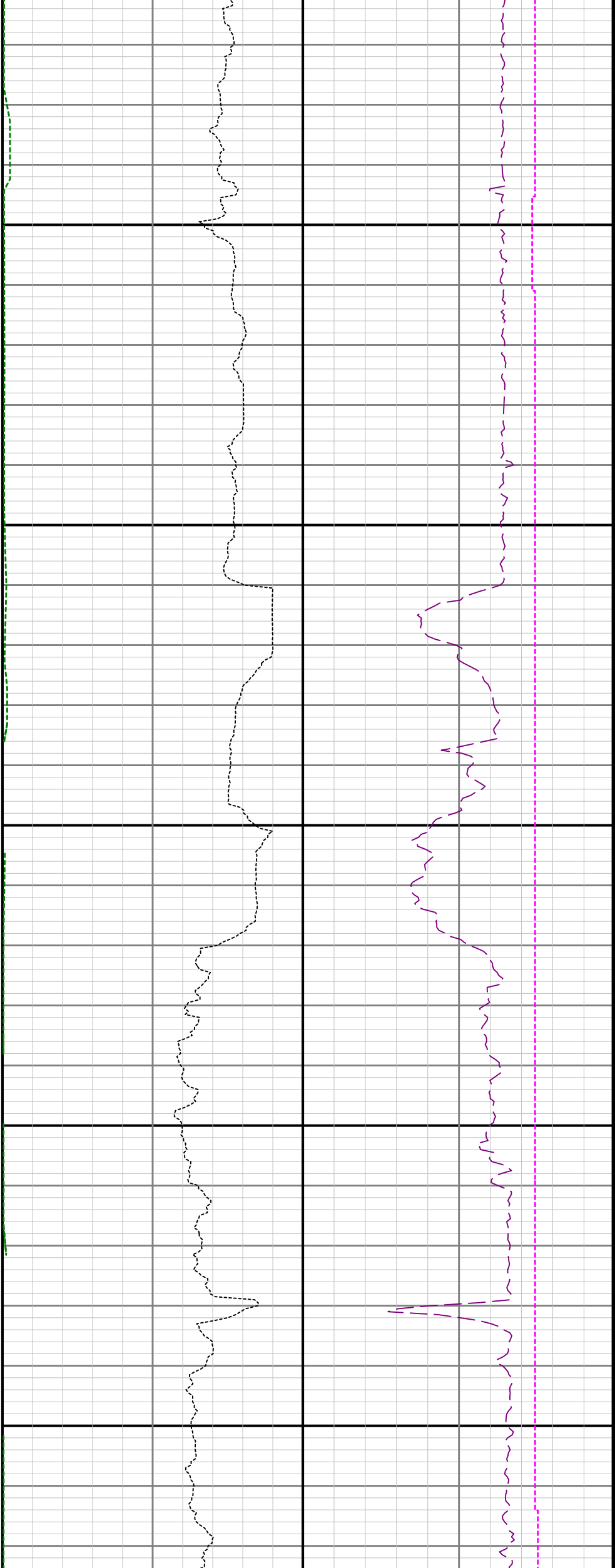
10400

10500

10600



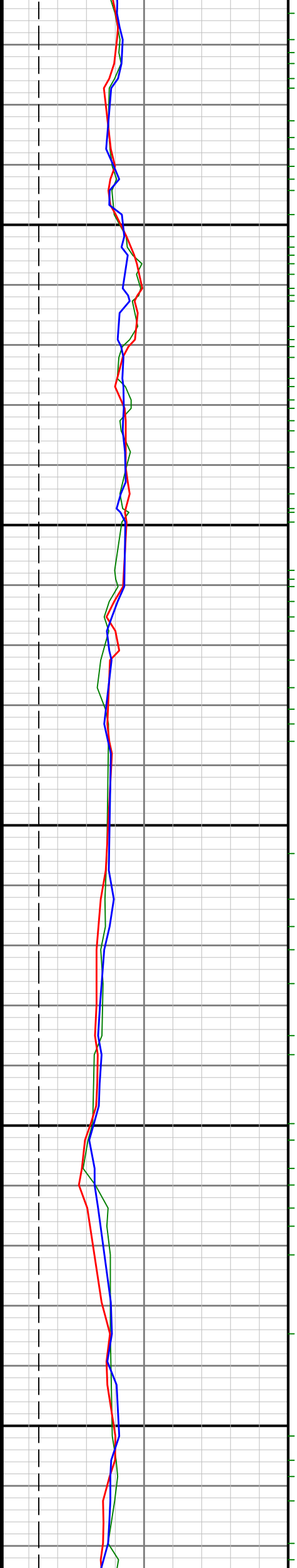


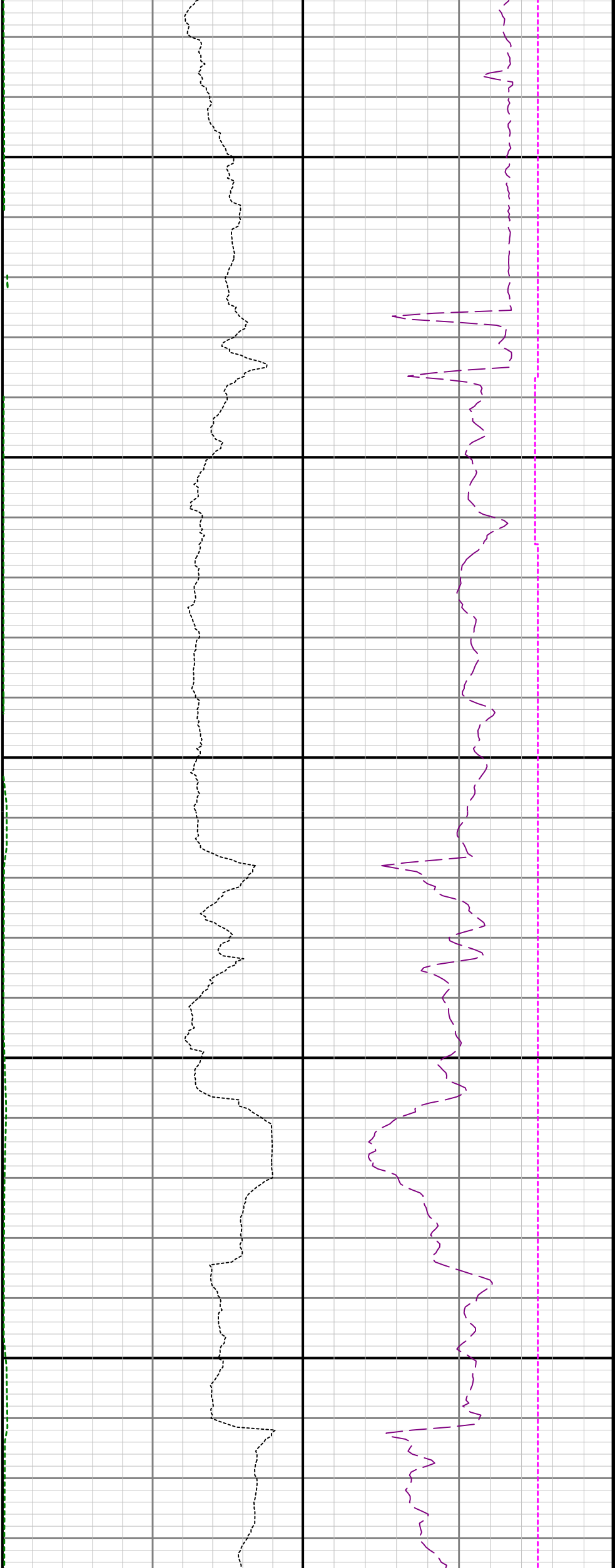


10900

11000

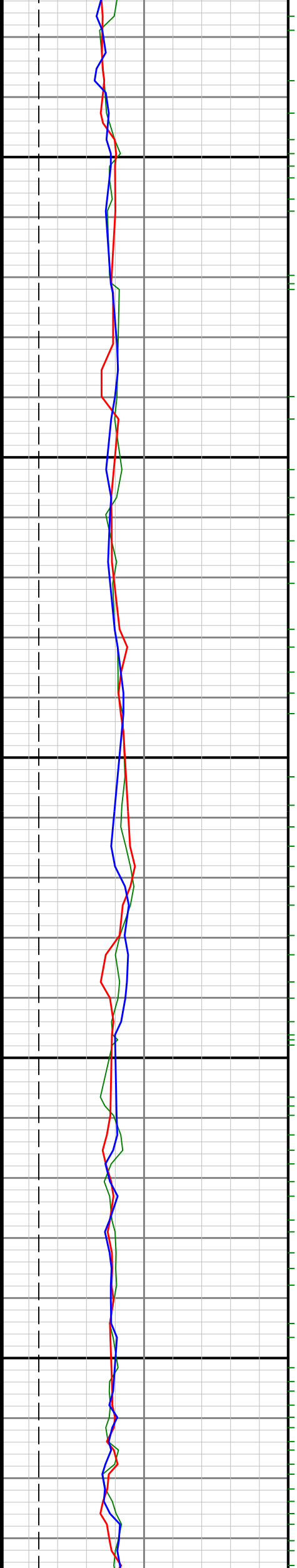
11100

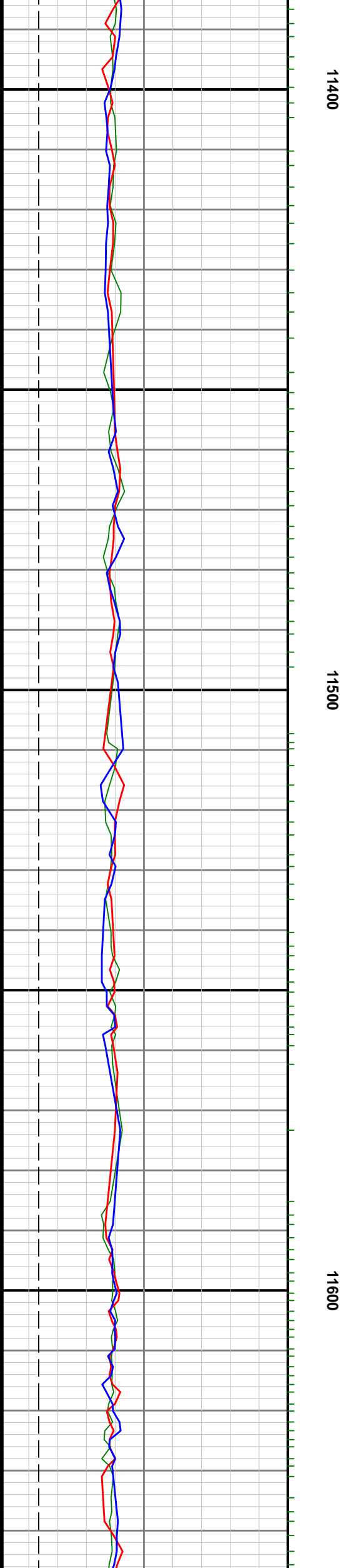
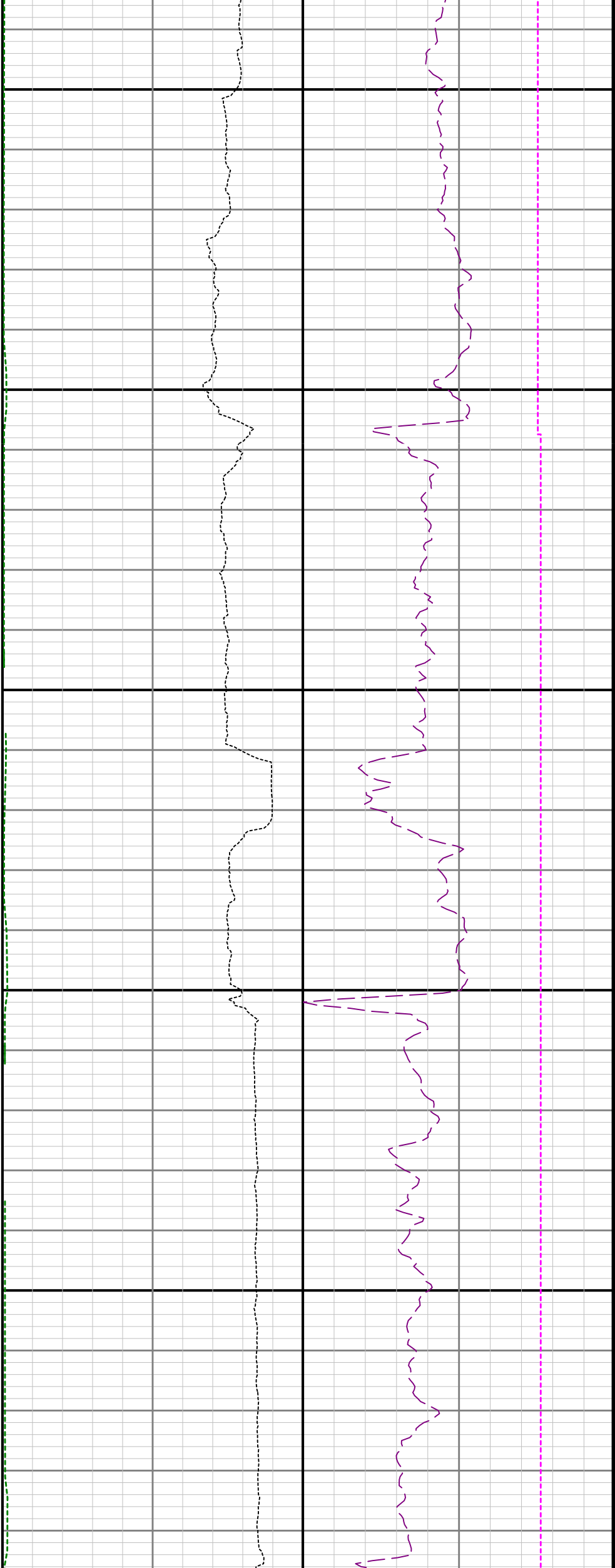


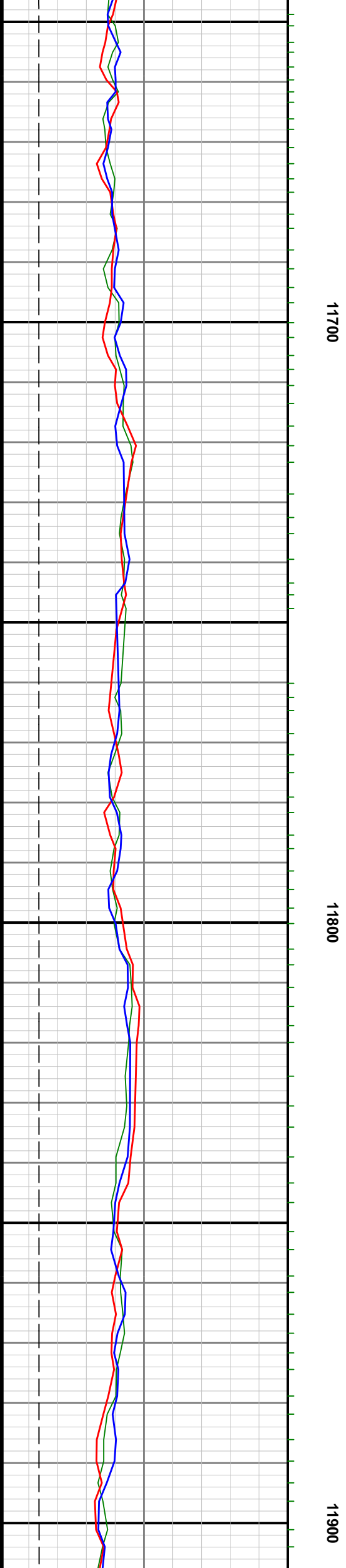
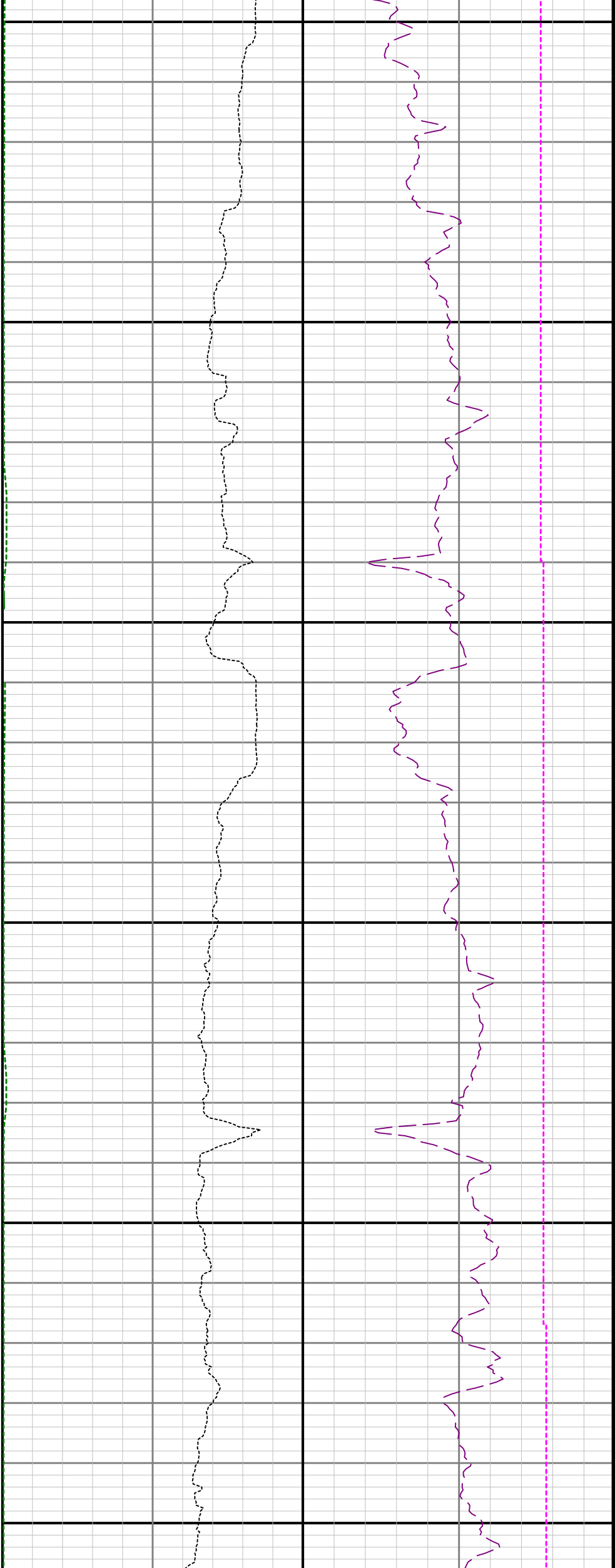


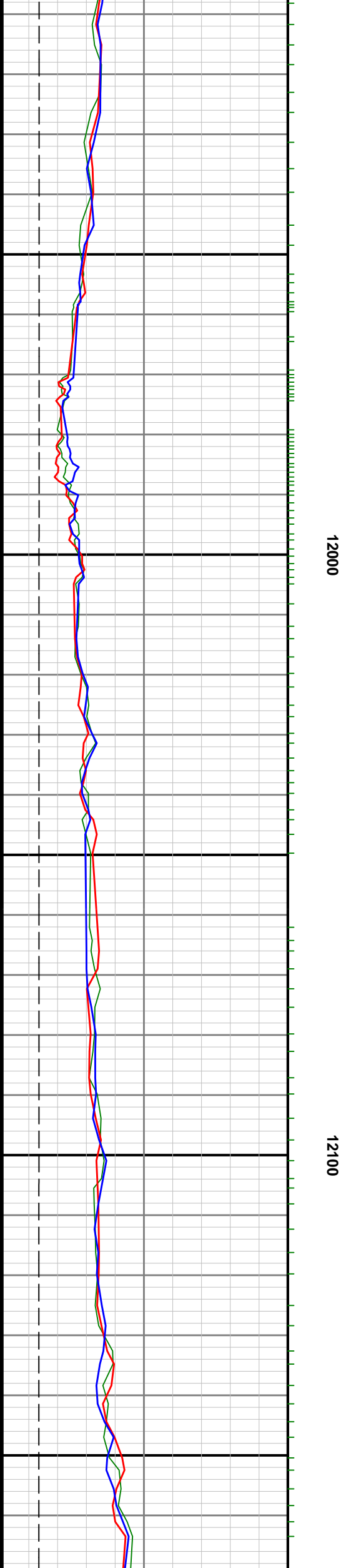
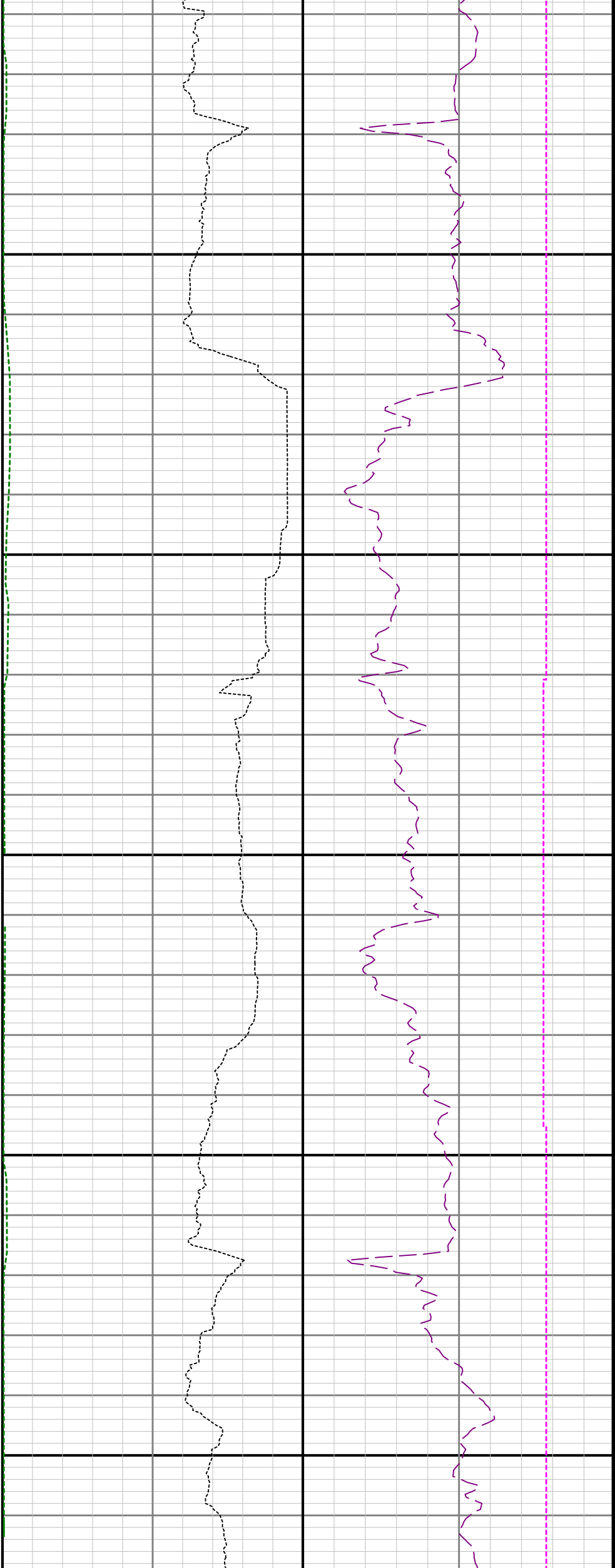
11200

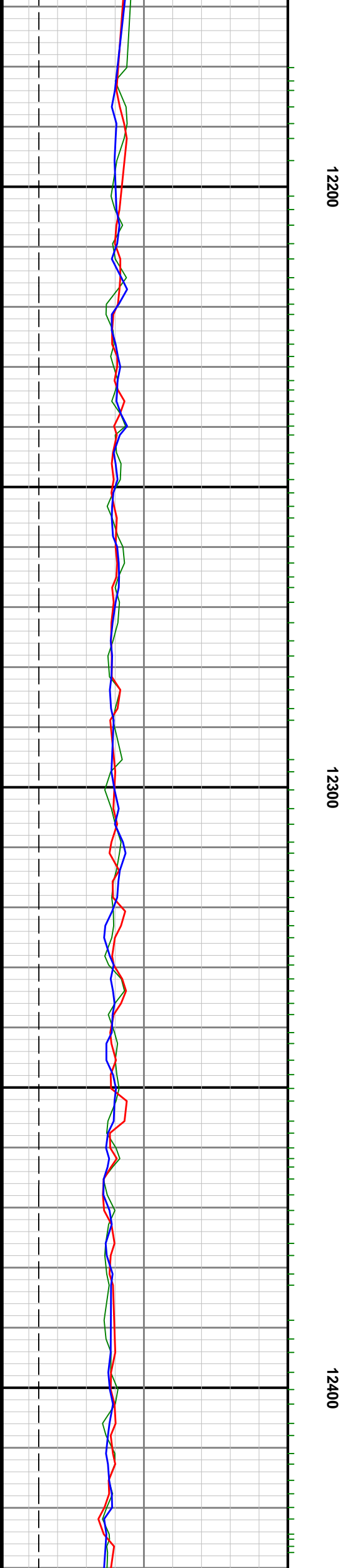
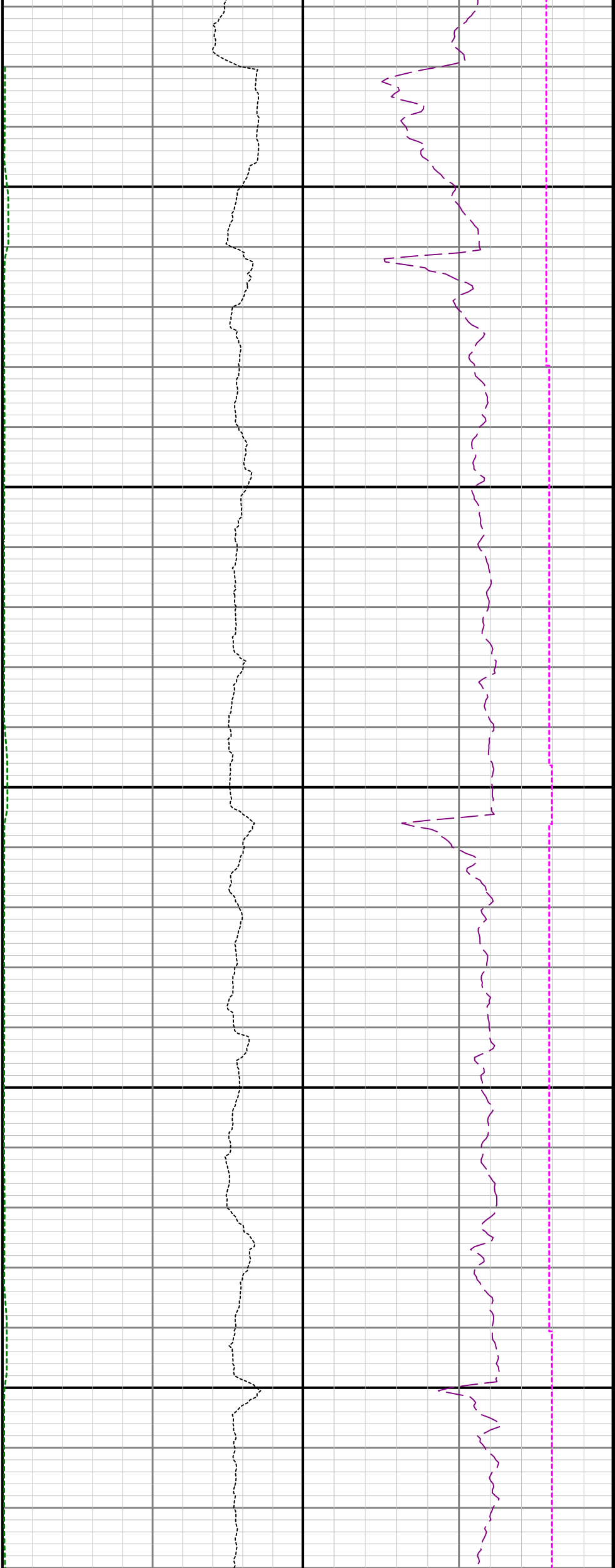
11300

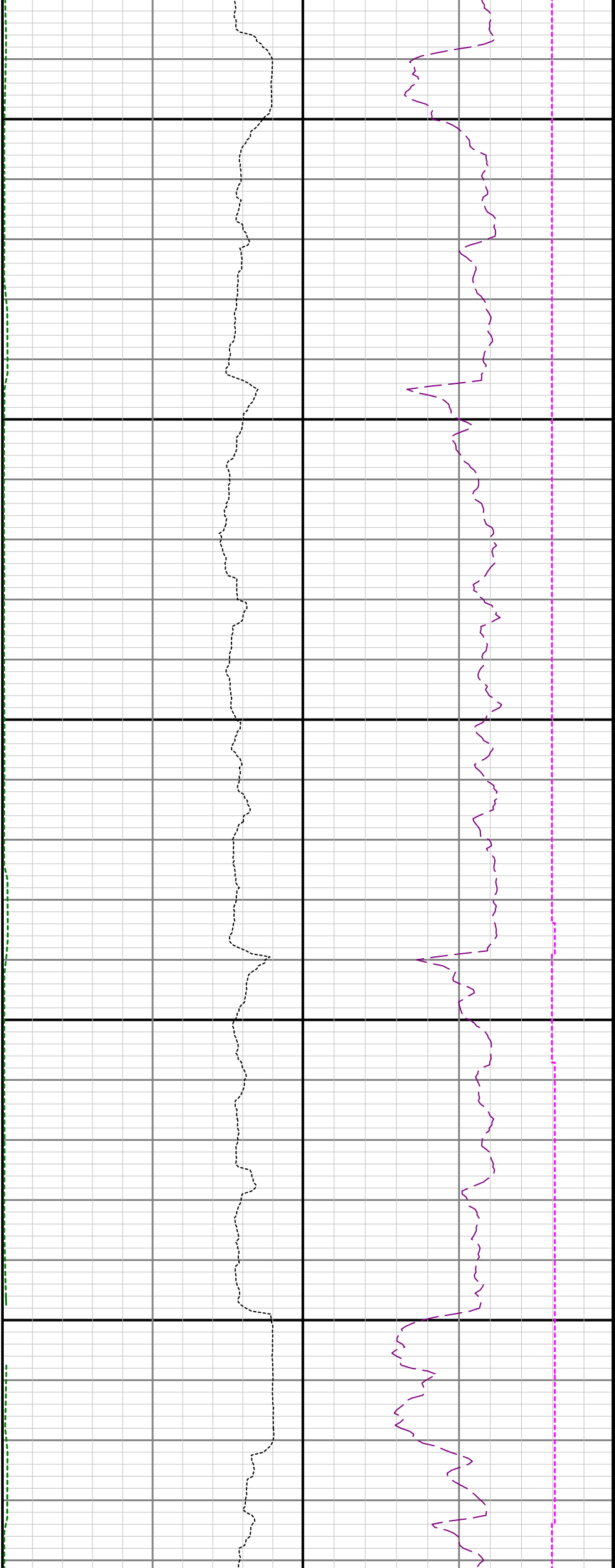






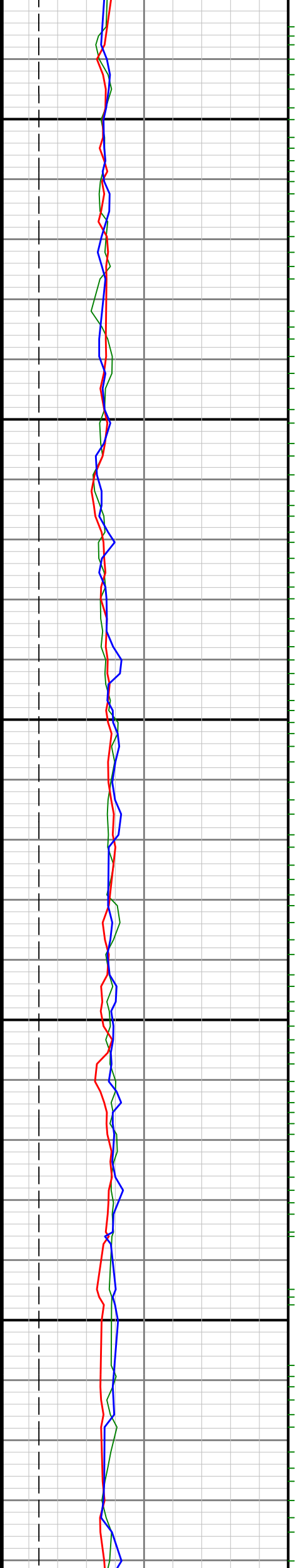


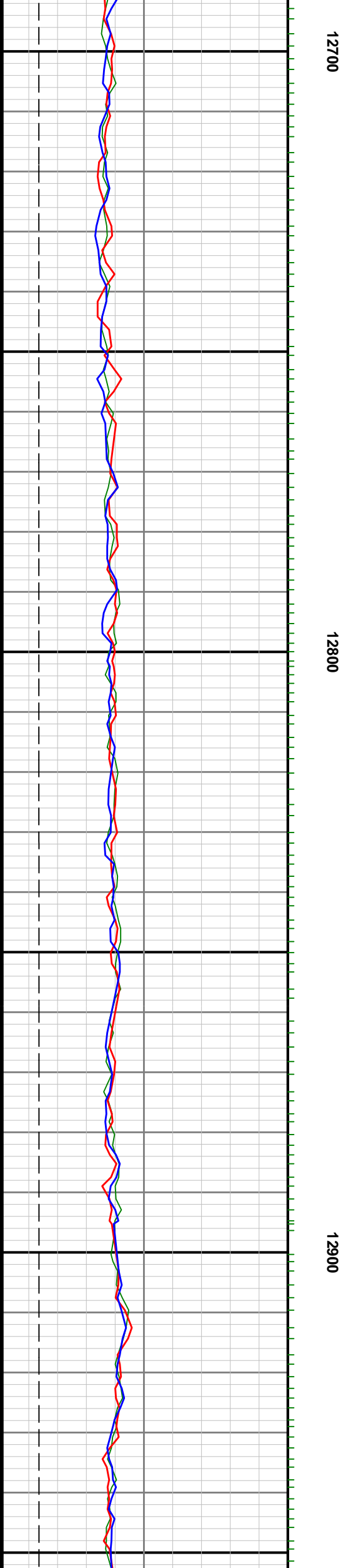
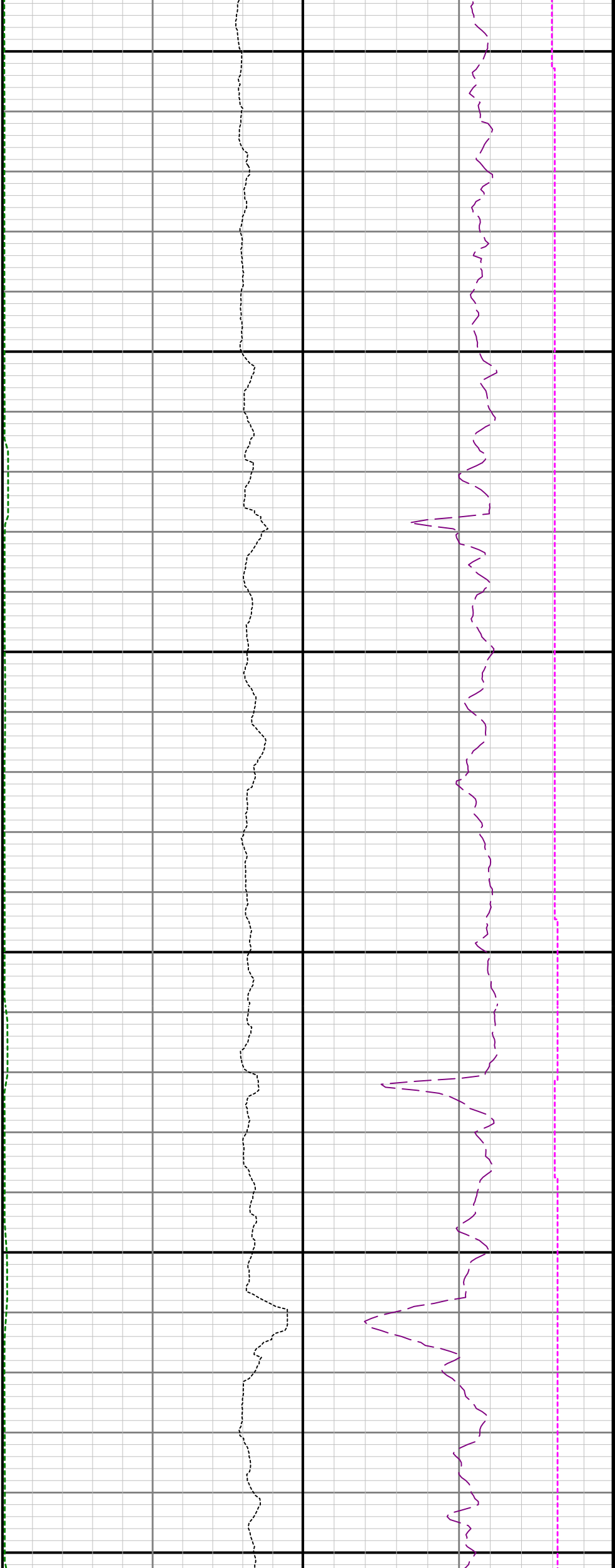


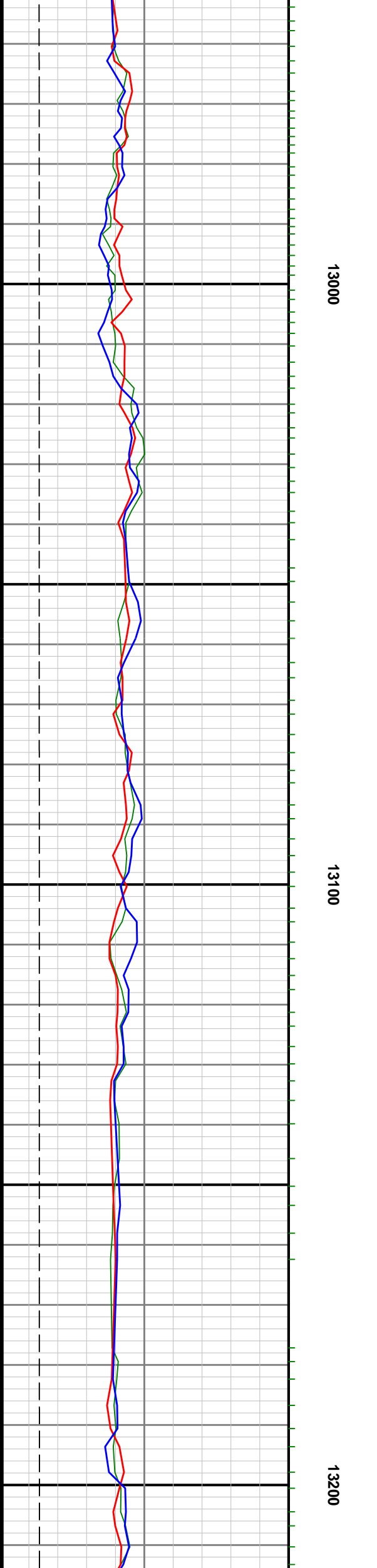
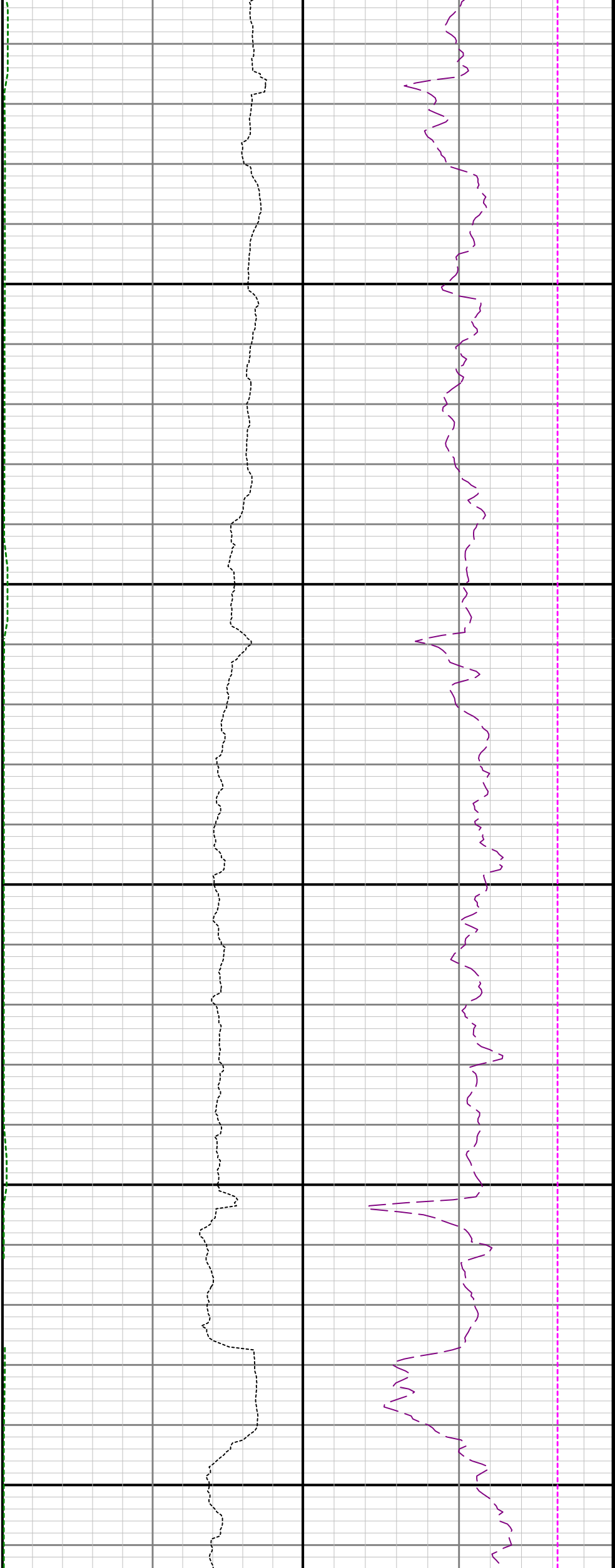


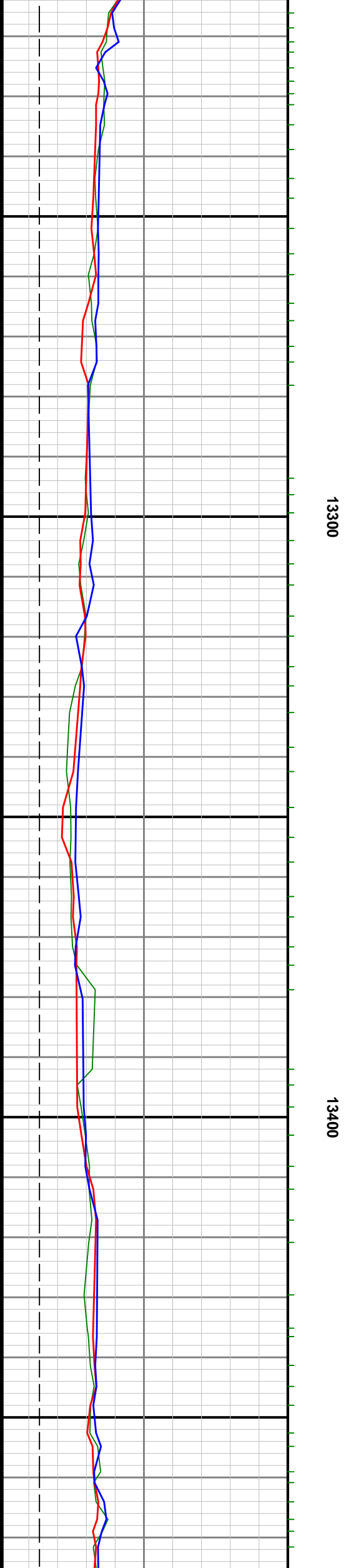
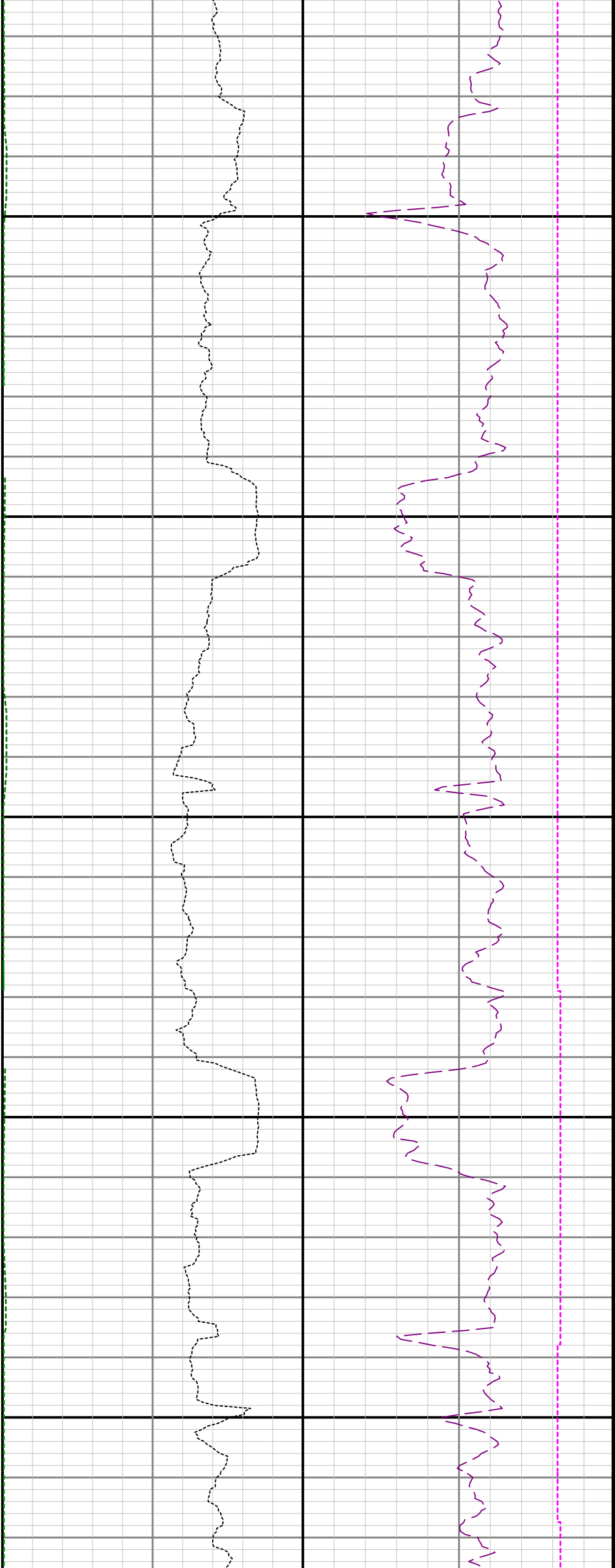
12500

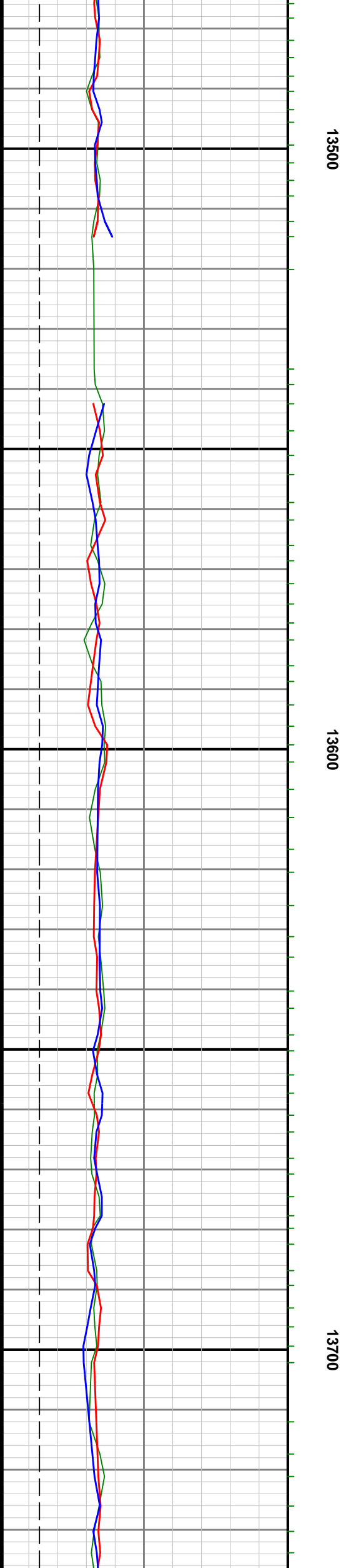
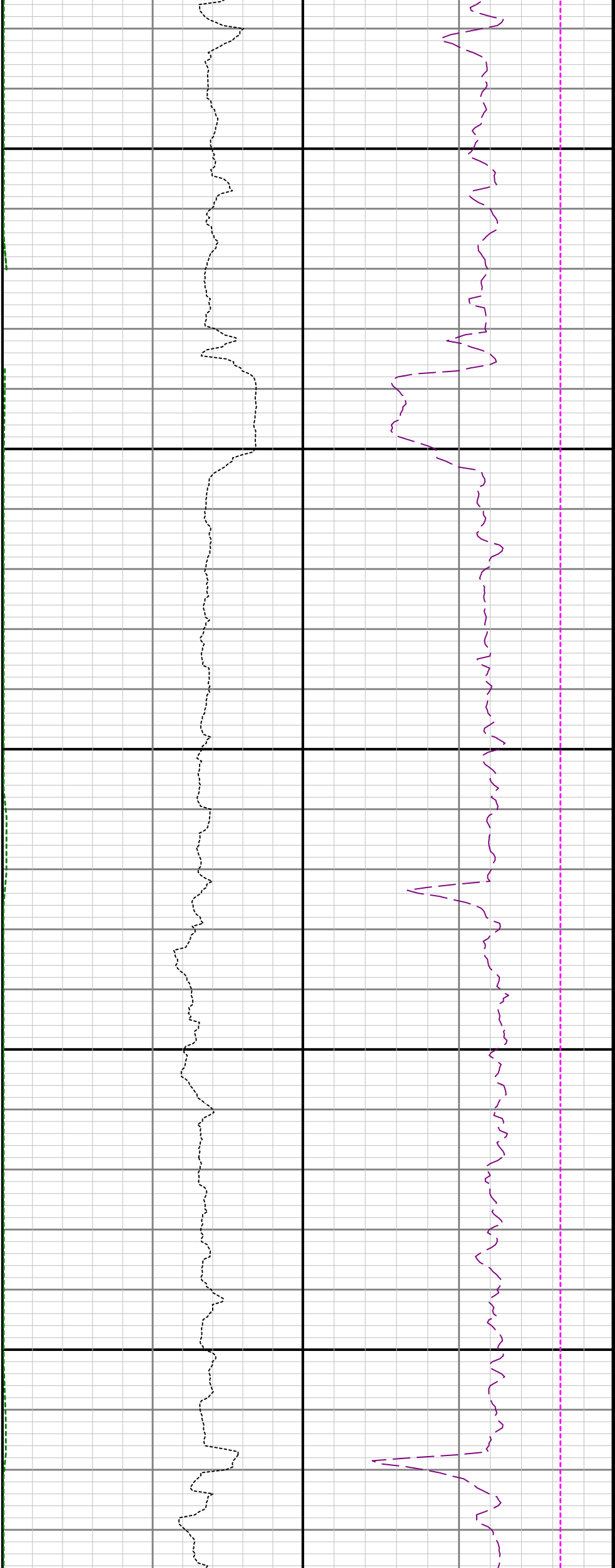
12600

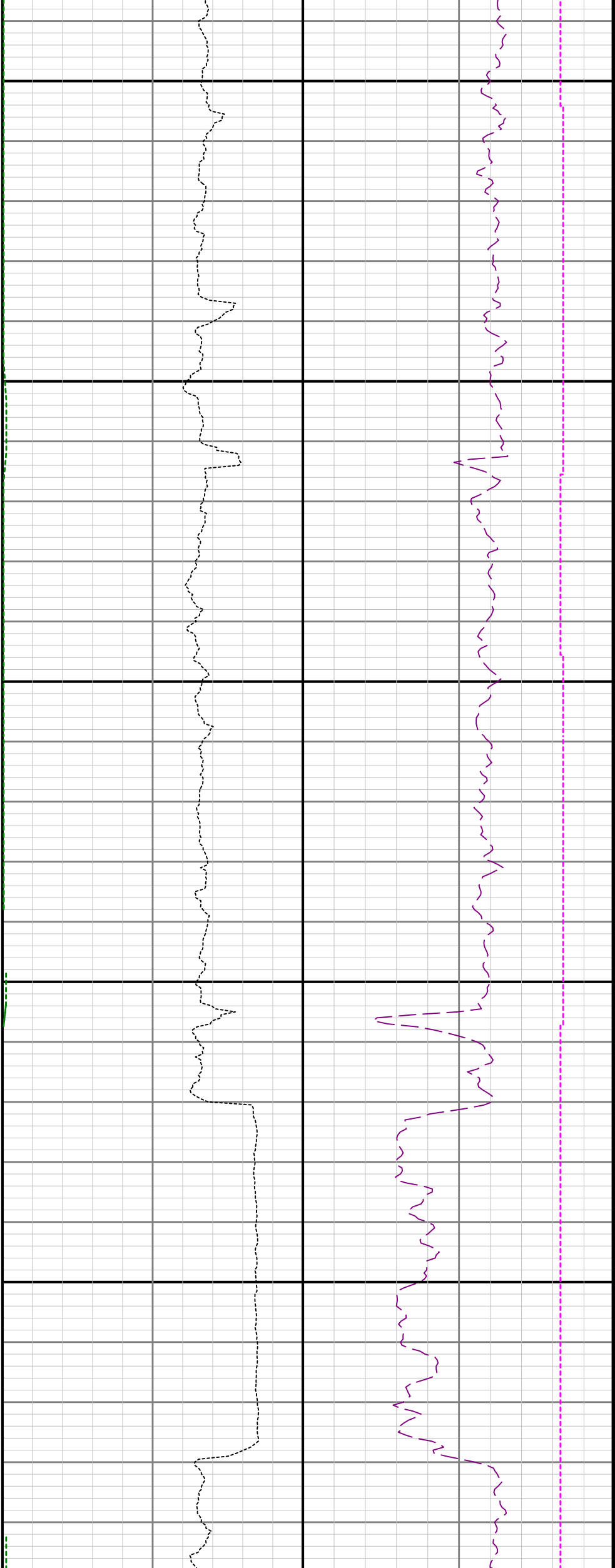








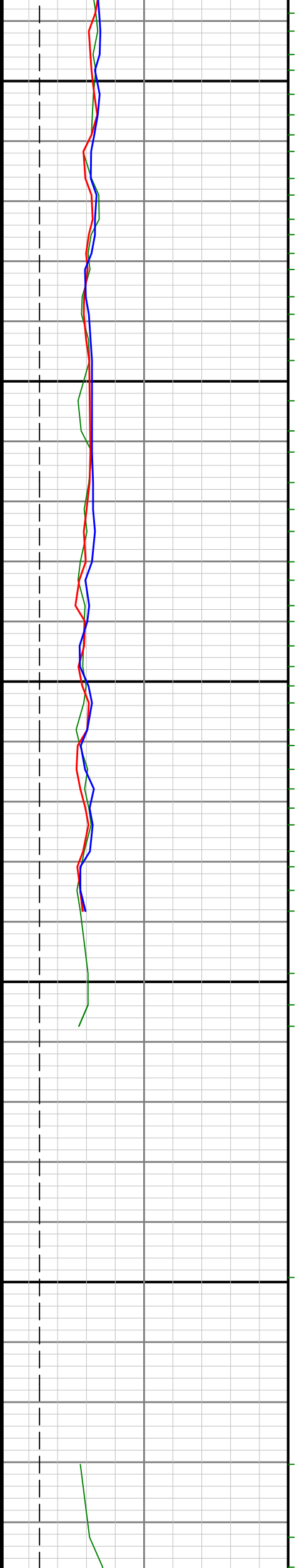


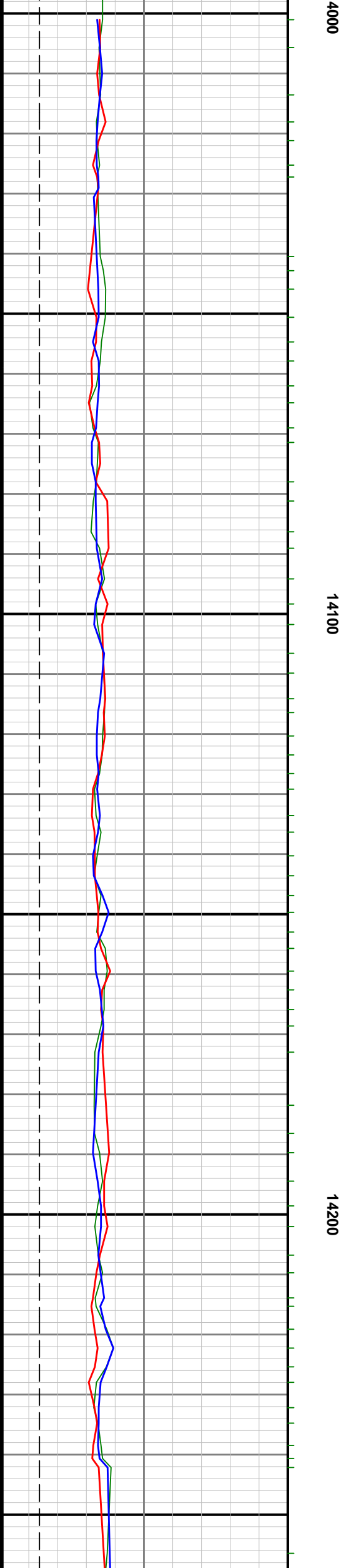
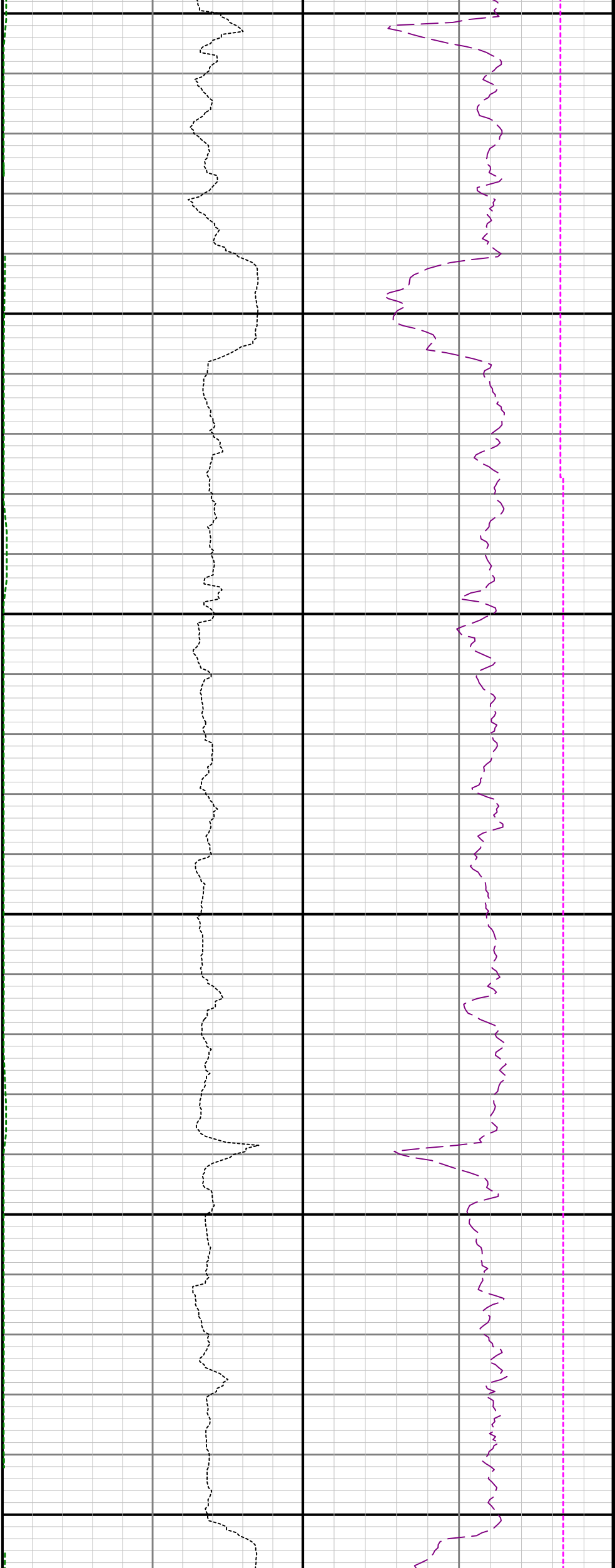


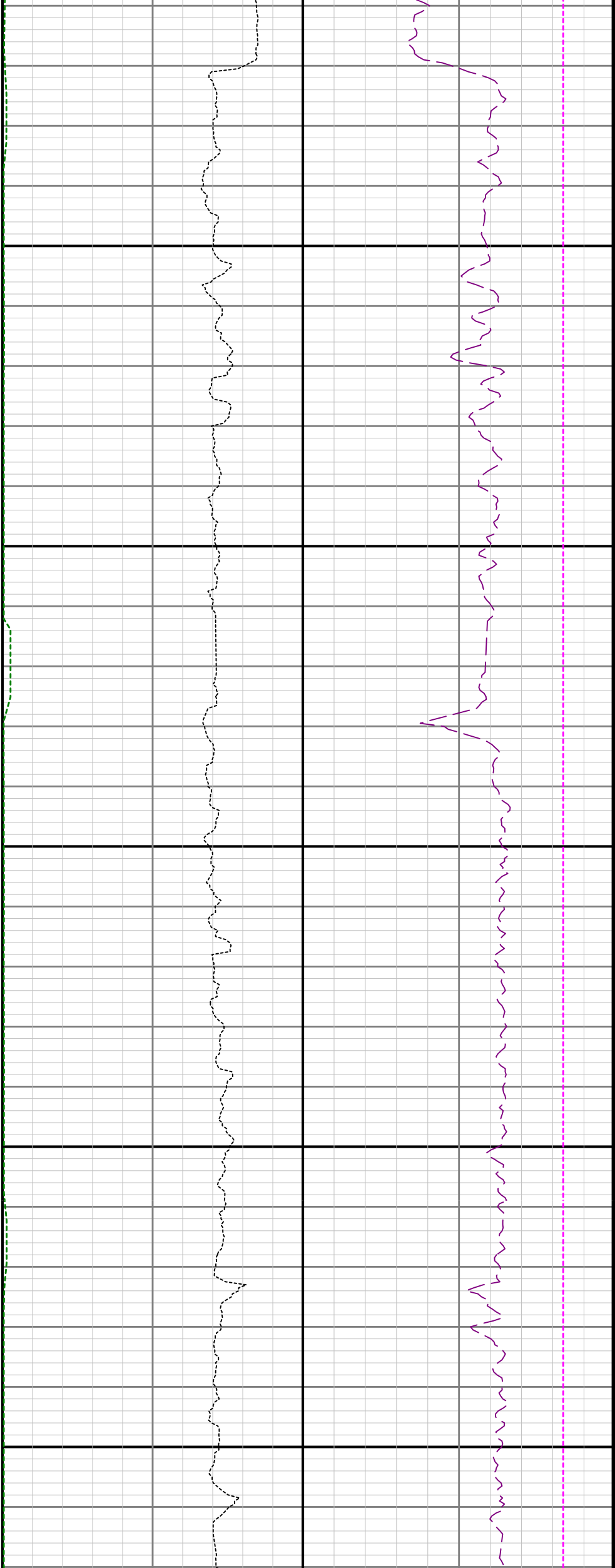
13800

13900

1



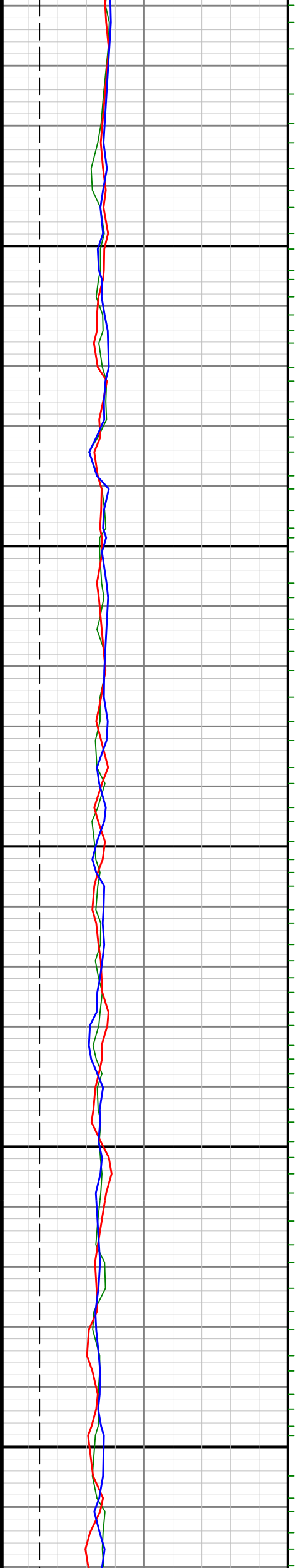


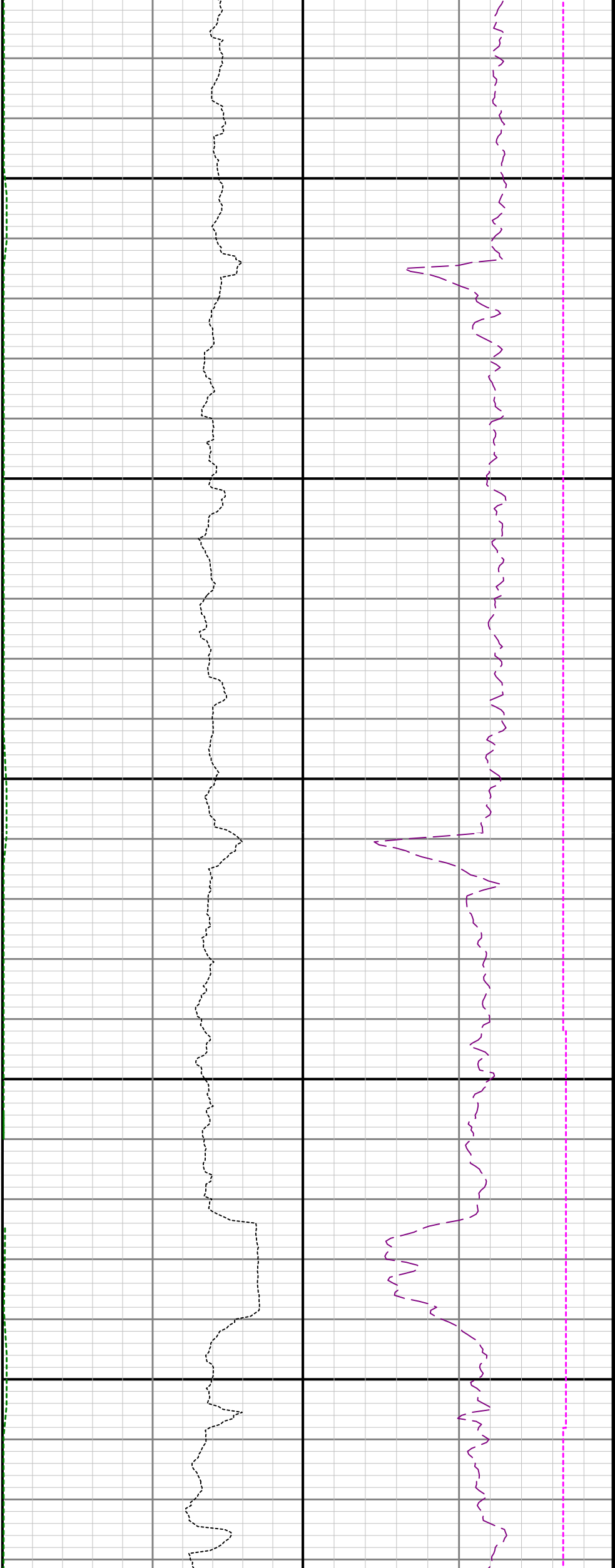


14300

14400

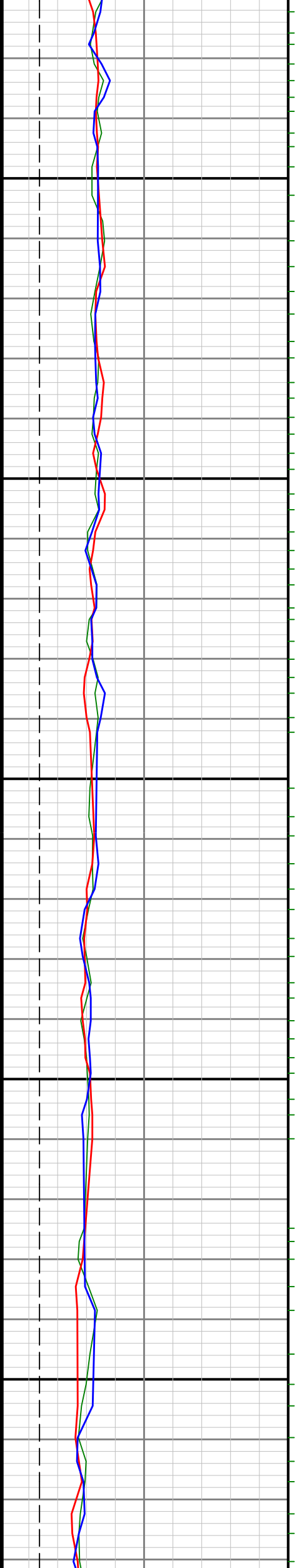
14500

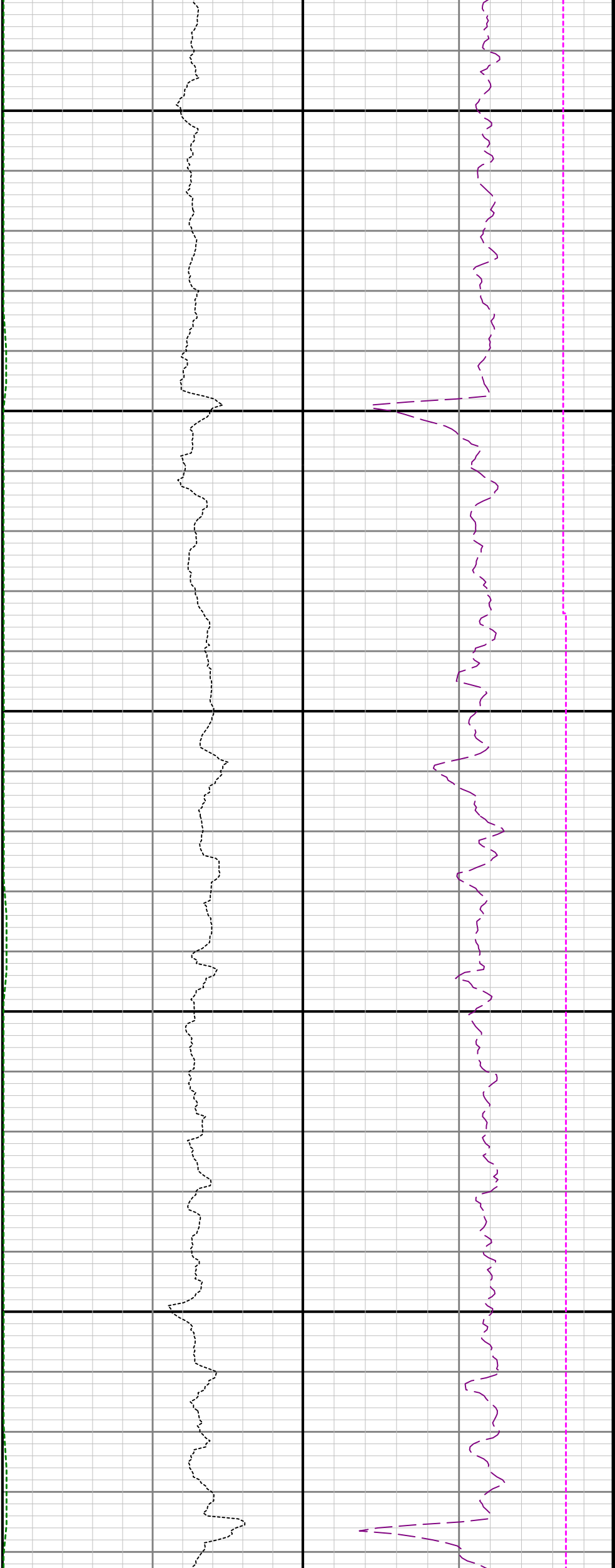




14600

14700

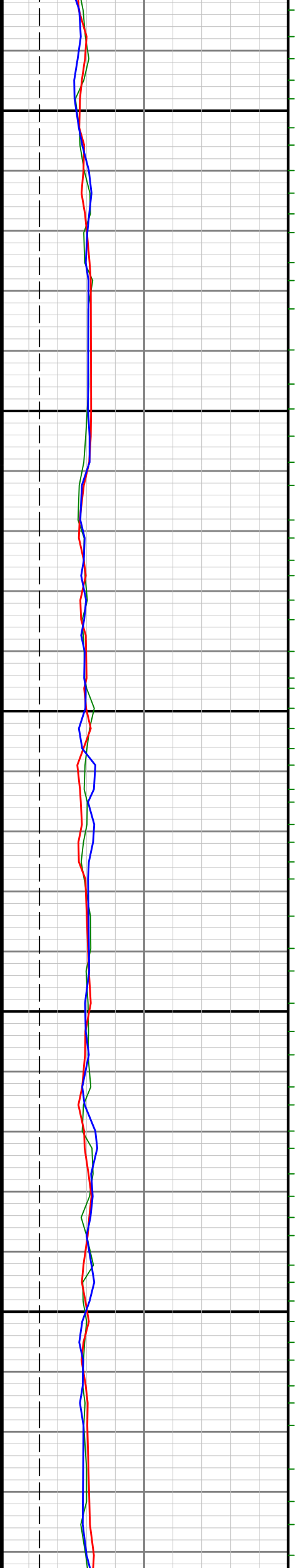


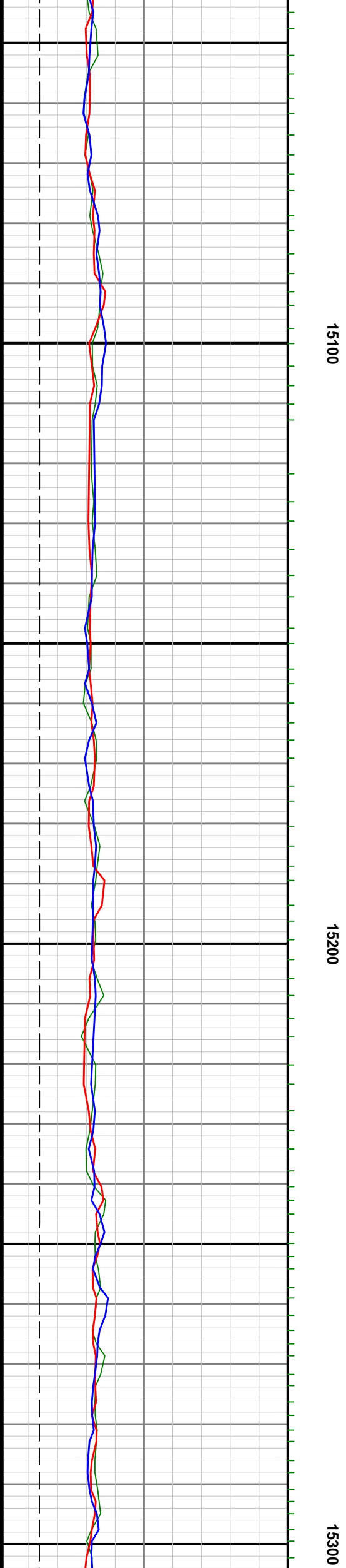
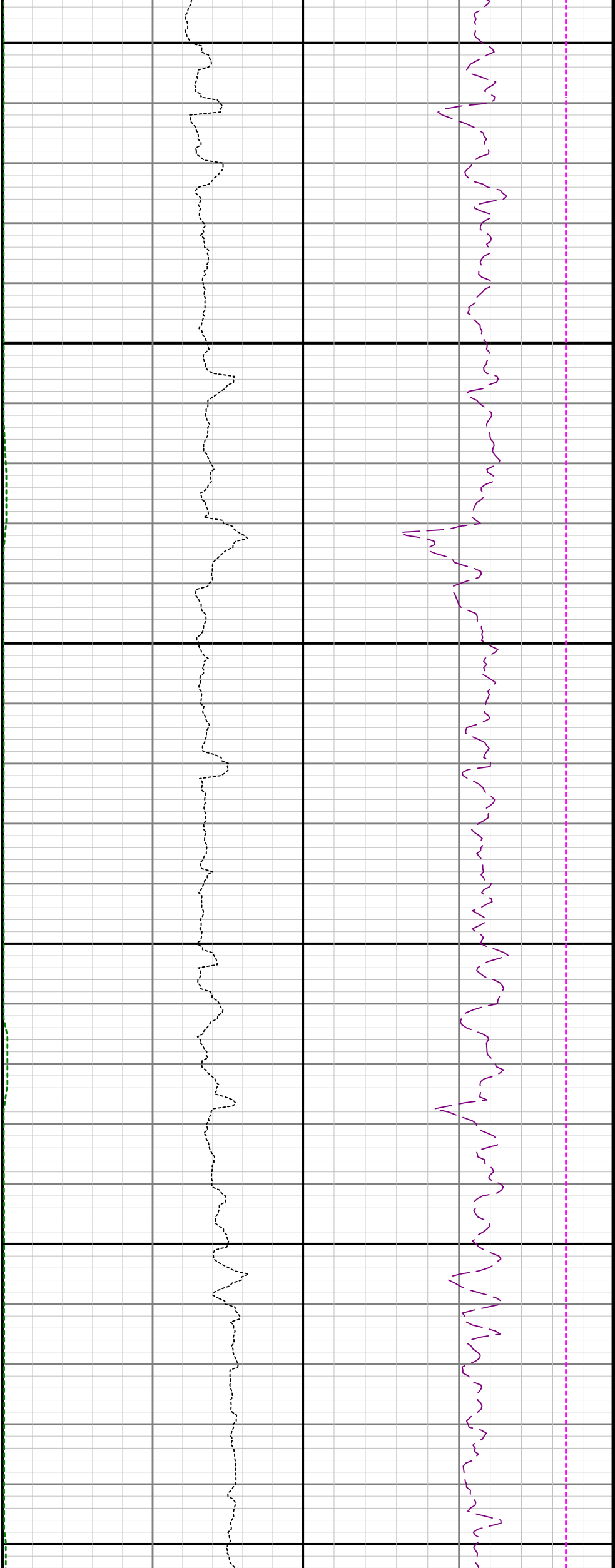


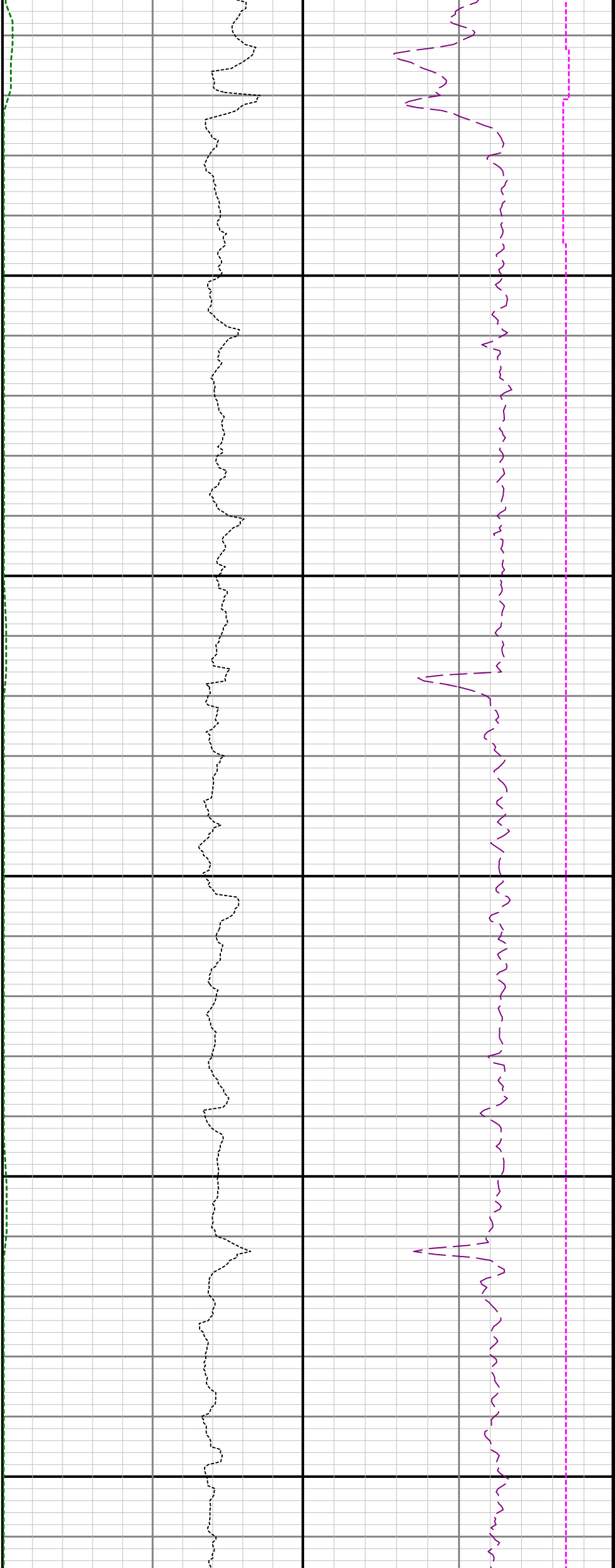
14800

14900

15000

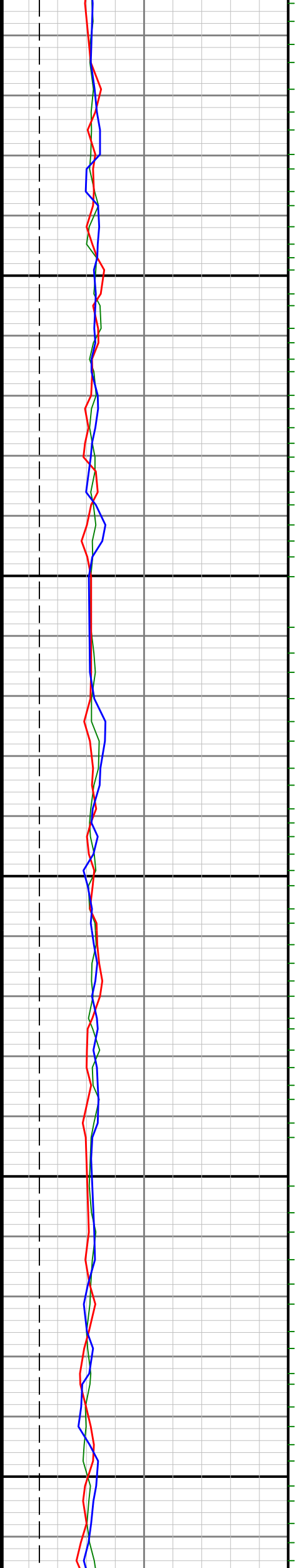


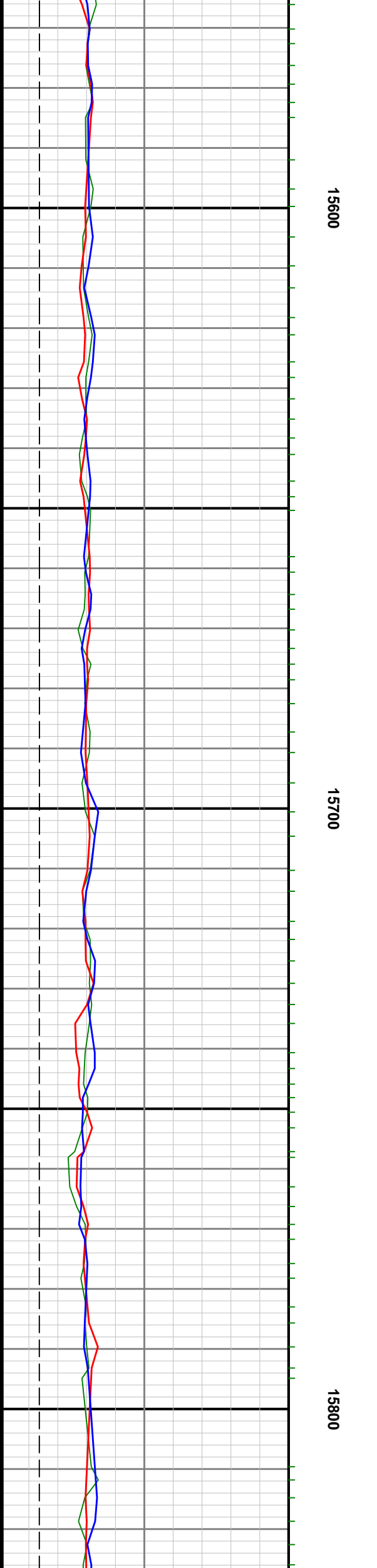
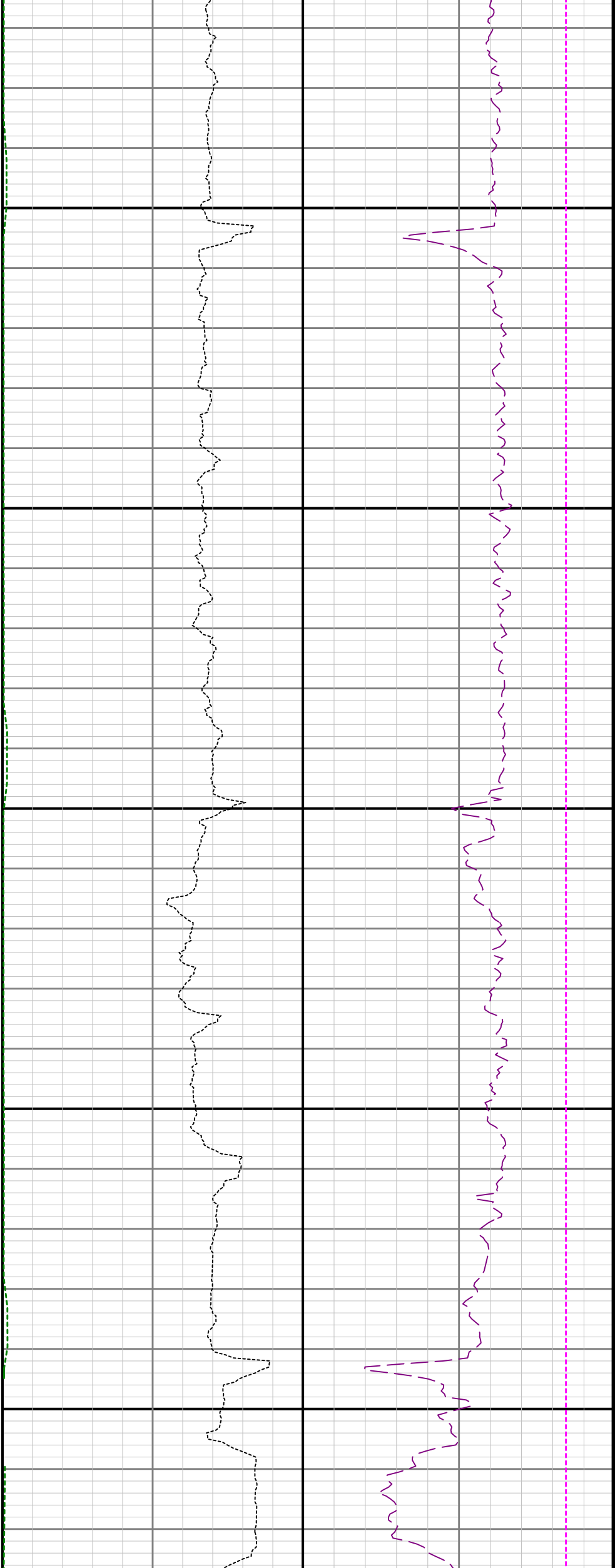


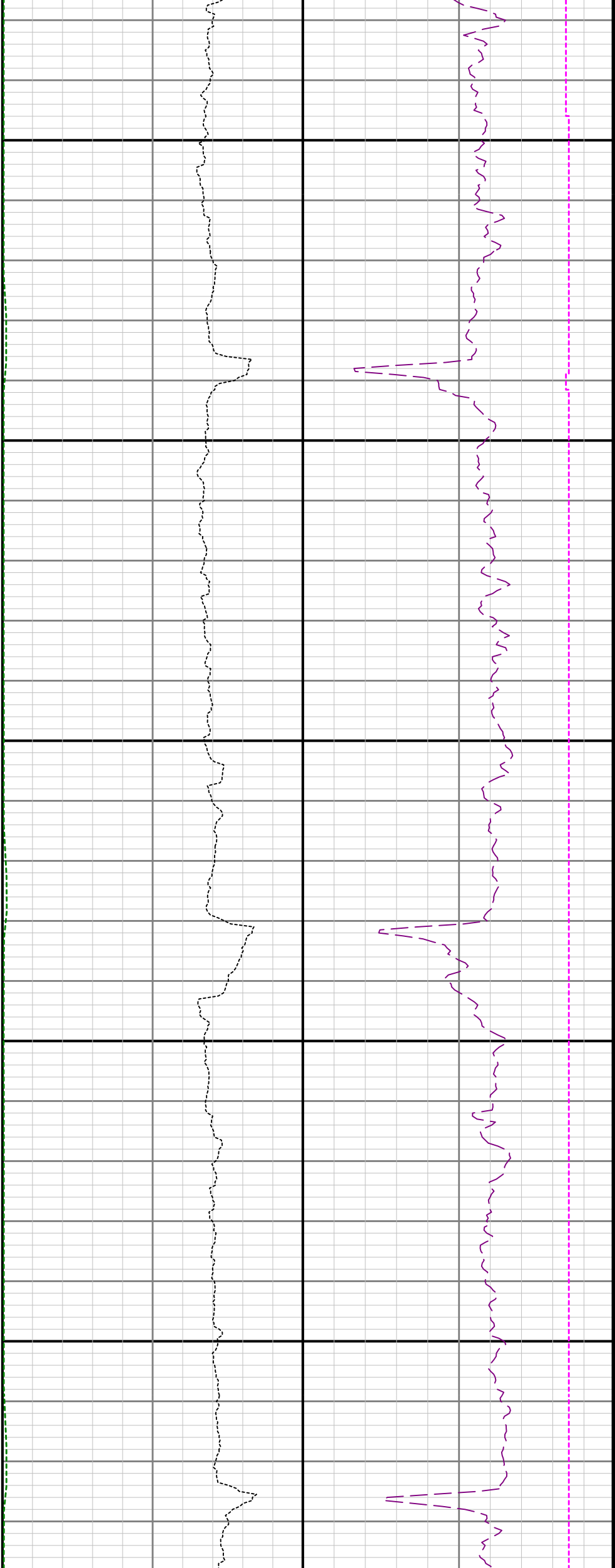


15400

15500

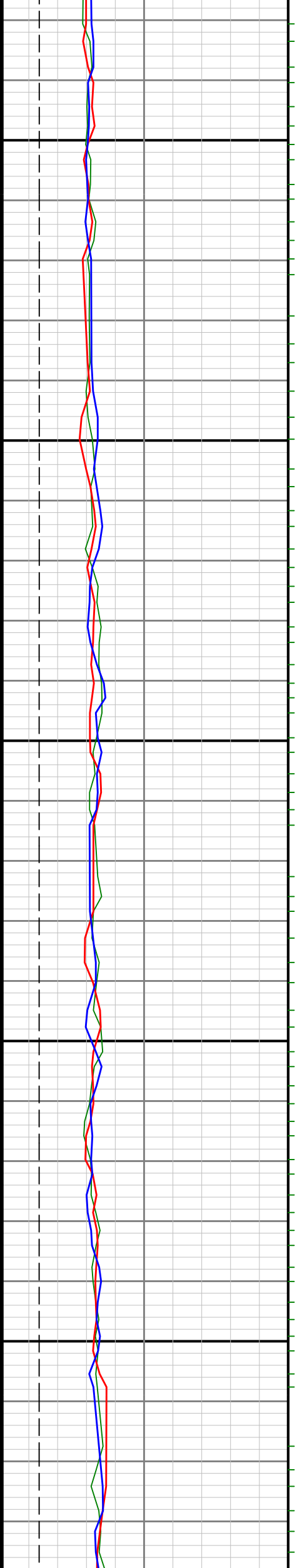


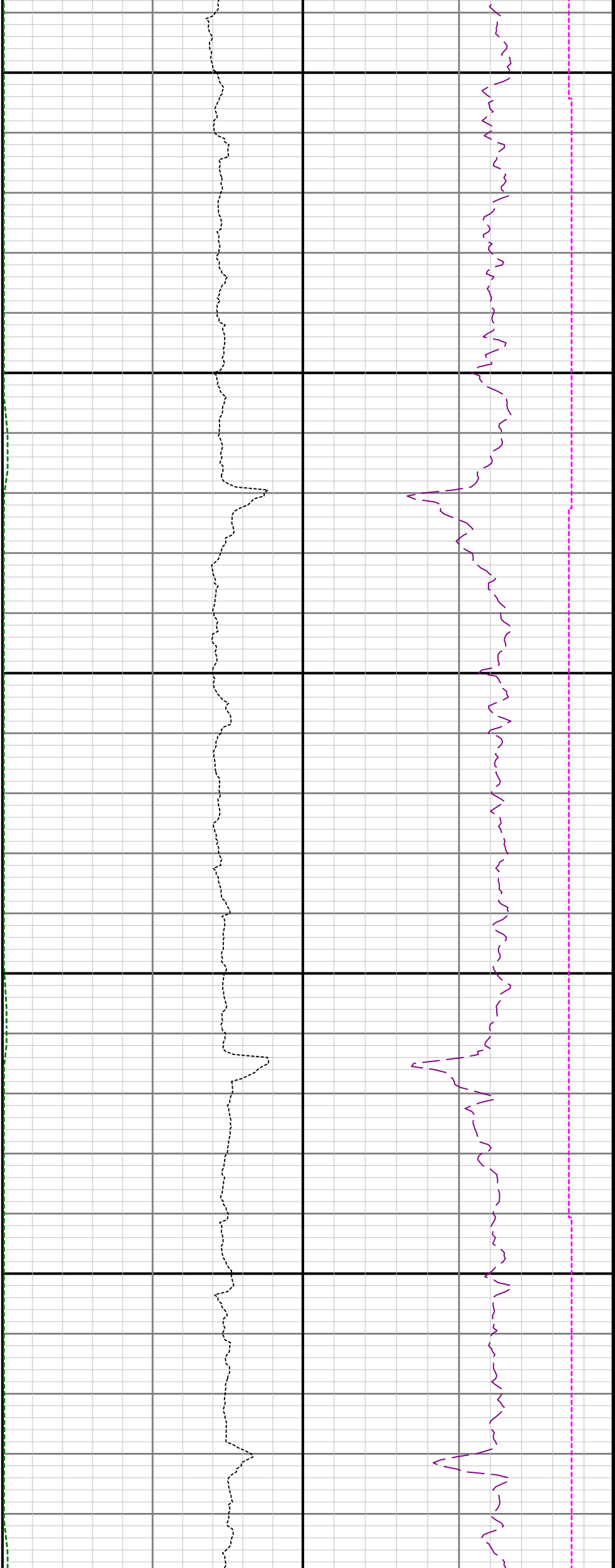




15900

16000

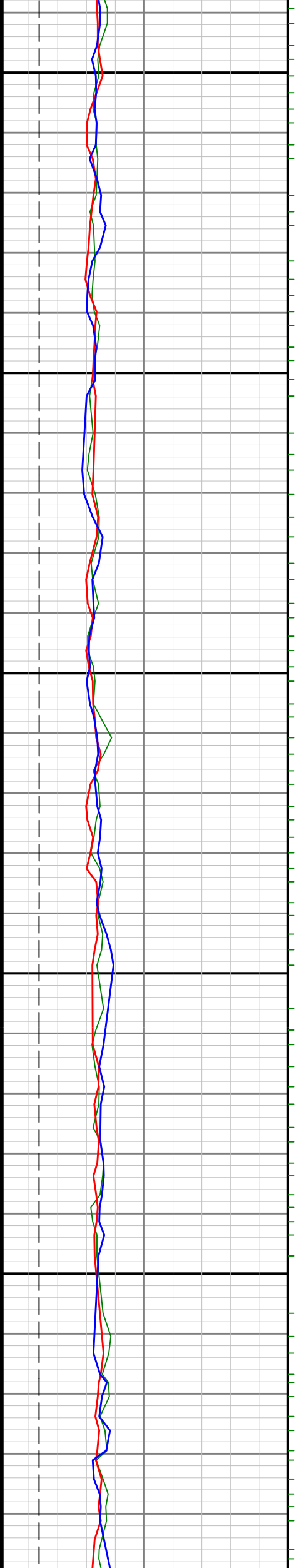


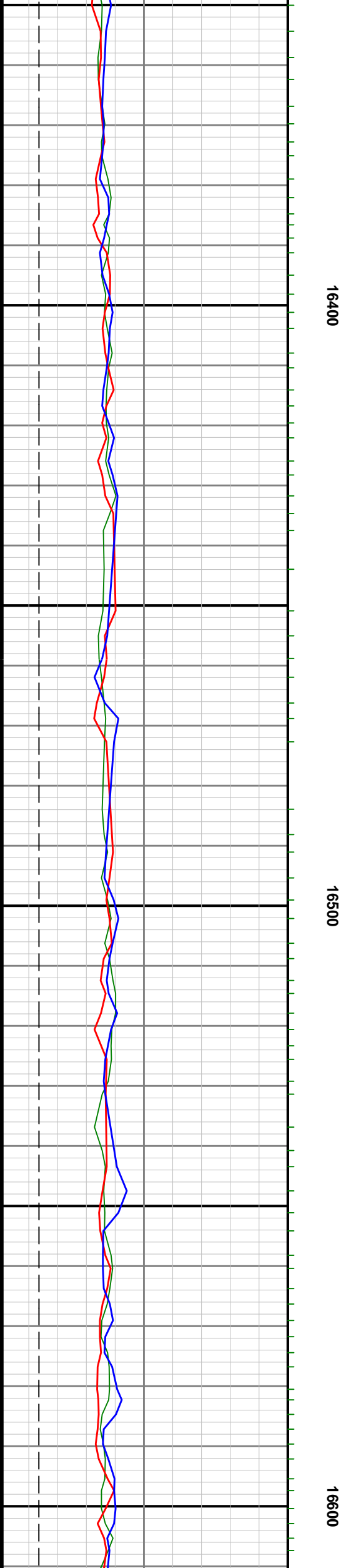


16100

16200

16300

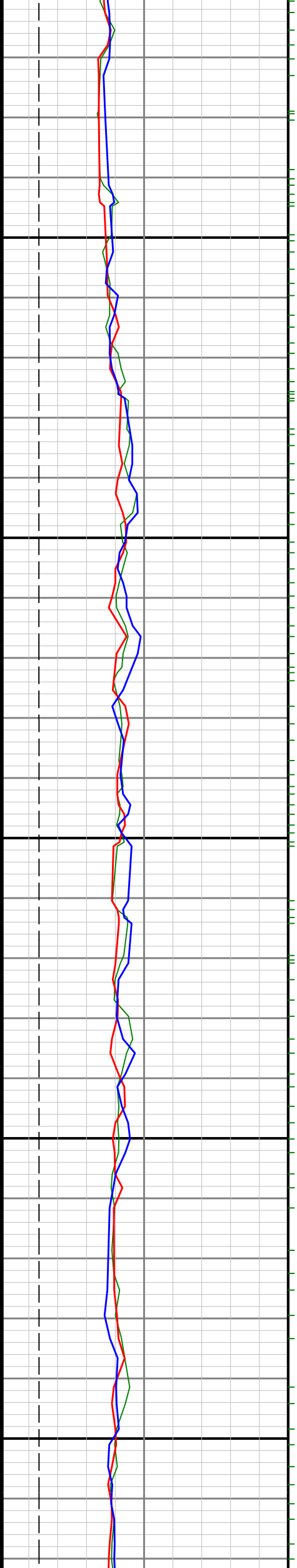






16700

16800

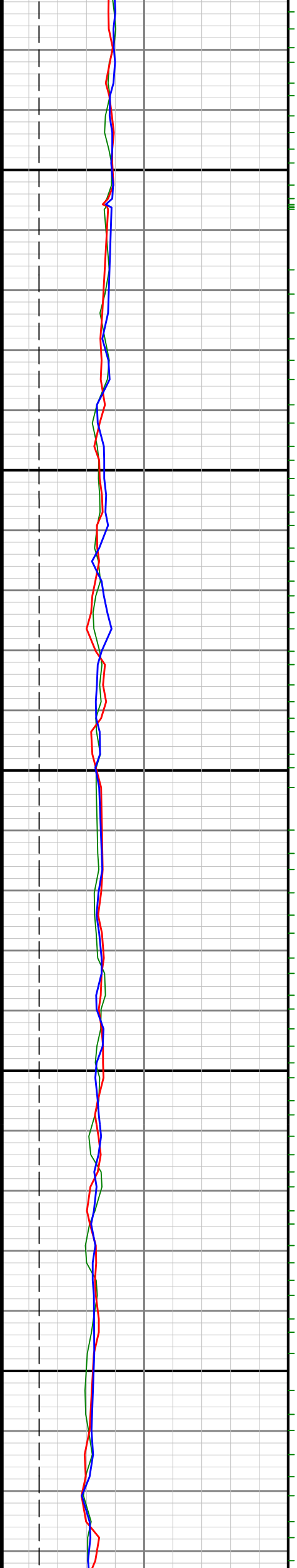


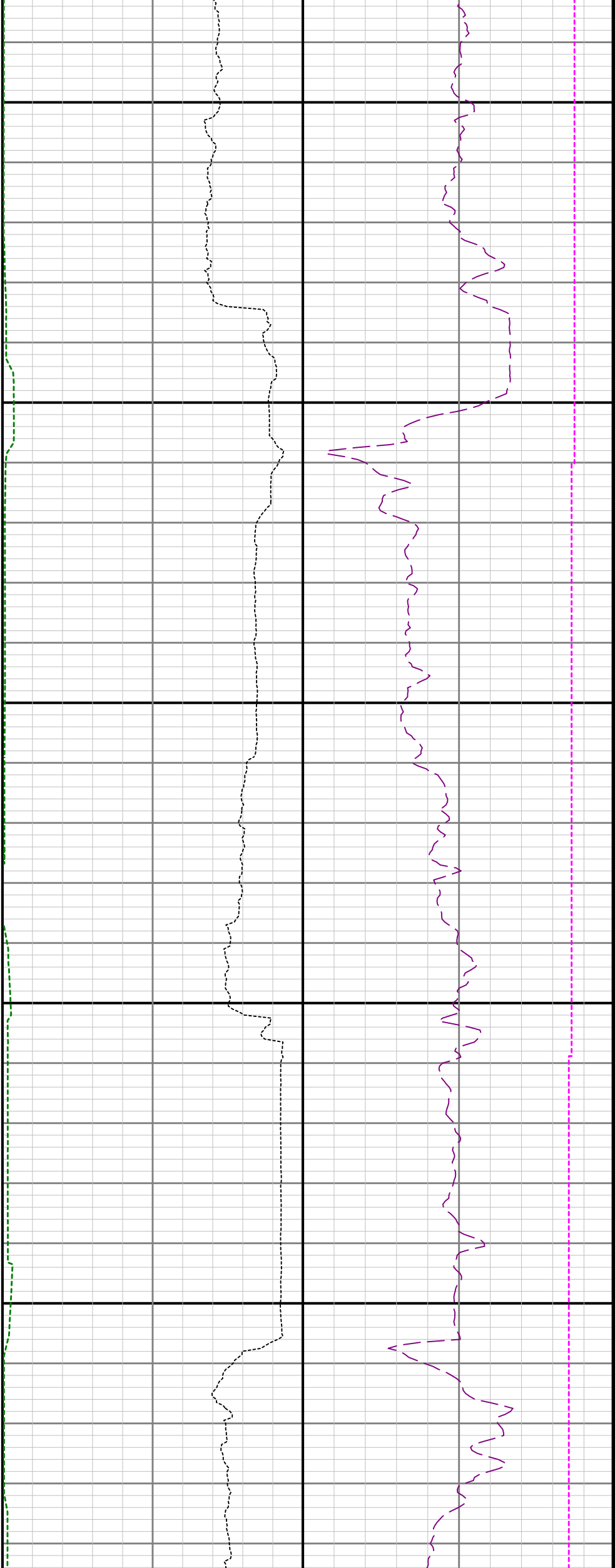


16900

17000

17100





17200

17300

