

Final Reclamation Inspection

March 5, 2020

Operator: FOUNDATION ENERGY MANAGEMENT LLC- #10112

Location ID: 327492

Inspection Document #: 697501220

Weld County, CO

NESE Section 7 T7N R59W

Chris Binschus
Reclamation Specialist, COGCC



COLORADO
Oil & Gas Conservation
Commission

Department of Natural Resources

Inspection Photos
Location Name: ANDREWS #9-7
Location ID: 327492



Photo 1. Photo taken from a portion of the well location access road, facing South. Photo illustrates erosion along the access road likely because the access road has not been properly contoured. Also, portions of the access road have little to no establishment of crop species.

Also, photo illustrates the well location in the background has not properly contoured to match the surrounding landscape.

Inspection Photos
Location Name: ANDREWS #9-7
Location ID: 327492



Photo 2. Photo taken from north of the well location, facing South. Photo illustrates Operator has not properly contoured the well location (within the red-dashed area) to match the surrounding landscape.

Inspection Photos
Location Name: ANDREWS #9-7
Location ID: 327492



Photo 3. Photo taken from the northern well location, facing South. Photo illustrates there is little to no establishment of crop species.

Inspection Photos
Location Name: ANDREWS #9-7
Location ID: 327492




Photo 4. Photo taken from the eastern well location, facing North. Photo illustrates there is little to no establishment of crop species.

Inspection Photos
Location Name: ANDREWS #9-7
Location ID: 327492




Photo 5. Photo taken from the eastern well location, facing South. See comments under Photo 4.

Inspection Photos
Location Name: ANDREWS #9-7
Location ID: 327492




Photo 6. Photo taken from the western well location, facing Northwest. See comments under Photo 4.