

Coral Production CORP, Christiansen B-5
121-10711


Inspection #688307196

3/5/2020

Spill Inspection



Colorado Oil and Gas Conservation Commission
39.7692, -102.96719, 4481.6ft, 20°
03/05/2020 02:33:11 PM



Colorado Oil and Gas Conservation Commission
39.76921, -102.96722, 4475.1ft, 340°
03/05/2020 02:33:17 PM



Colorado Oil and Gas Conservation Commission
39.76922, -102.96732, 4481.6ft, 69°
03/05/2020 02:33:28 PM



Colorado Oil and Gas Conservation Commission
39.76919, -102.96719, 4478.3ft, 92°
03/05/2020 02:33:44 PM

CORAL PRODUCTION CORP.

1-888-441-3007 OR CALL 911

CHRISTIANSON TANK BATTERY
Access Road CR. RR

S/2 NW SEC. 27-3S-50W

WASHINGTON COUNTY CO

Colorado Oil and Gas Conservation Commission

39.76762, -102.96753, 4445.5ft, 99°

03/05/2020 02:39:40 PM




Colorado Oil and Gas Conservation Commission

39.66369, -102.85993, 39°

03/05/2020 02:39:32 PM




Colorado Oil and Gas Conservation Commission
39.76769, -102.96744, 4471.8ft, 349°
03/05/2020 02:41:26 PM



Colorado Oil and Gas Conservation Commission
39.76777, -102.96758, 4481.6ft, 72°
03/05/2020 02:39:55 PM




Colorado Oil and Gas Conservation Commission
39.76781, -102.96758, 4481.6ft, 77°
03/05/2020 02:40:04 PM



Colorado Oil and Gas Conservation Commission
39.76784, -102.96758, 4481.6ft, 72°
03/05/2020 02:40:12 PM



Colorado Oil and Gas Conservation Commission
39.76787, -102.96758, 4484.9ft, 65°
03/05/2020 02:40:22 PM



Colorado Oil and Gas Conservation Commission
39.76791, -102.96759, 4488.2ft, 58°
03/05/2020 02:40:29 PM




Colorado Oil and Gas Conservation Commission
39.76793, -102.96757, 4498.0ft, 56°
03/05/2020 02:40:35 PM



Colorado Oil and Gas Conservation Commission
39.7677, -102.96738, 4475.1ft, 14°
03/05/2020 02:41:36 PM



Colorado Oil and Gas Conservation Commission
39.7677, -102.96716, 4475.1ft, 115°
03/05/2020 02:41:58 PM




Colorado Oil and Gas Conservation Commission
39.76767, -102.96688, 4484.9ft, 243°
03/05/2020 02:42:45 PM



Colorado Oil and Gas Conservation Commission
39.76771, -102.96713, 4478.3ft, 153°
03/05/2020 02:42:07 PM



Colorado Oil and Gas Conservation Commission
39.7677, -102.96705, 4481.6ft, 165°
03/05/2020 02:42:17 PM



Colorado Oil and Gas Conservation Commission
39.76771, -102.96701, 4484.9ft, 153°
03/05/2020 02:42:24 PM



Colorado Oil and Gas Conservation Commission

39.76767, -102.96687, 4484.9ft, 195°

03/05/2020 02:42:42 PM



Colorado Oil and Gas Conservation Commission
39.76768, -102.9668, 4481.6ft, 112°
03/05/2020 02:43:02 PM



Colorado Oil and Gas Conservation Commission
39.76681, -102.96682, 4478.3ft, 109°
03/05/2020 02:44:58 PM



Colorado Oil and Gas Conservation Commission
39.76676, -102.96645, 4498.0ft, 260°
03/05/2020 02:52:30 PM



Animal hole in south
berms leaking pit
water.



Colorado Oil and Gas Conservation Commission

39.76675, -102.96653, 4507.9ft, 223°

03/05/2020 02:52:27 PM



Colorado Oil and Gas Conservation Commission
39.76673, -102.96639, 4488.2ft, 209°
03/05/2020 02:52:34 PM



Colorado Oil and Gas Conservation Commission

39.76672, -102.96638, 4491.5ft, 176°

03/05/2020 02:52:39 PM



Colorado Oil and Gas Conservation Commission
39.76673, -102.96626, 4478.3ft, 180°
03/05/2020 02:52:54 PM



Colorado Oil and Gas Conservation Commission
39.76653, -102.96619, 4461.9ft, 212°
03/05/2020 02:53:25 PM



Colorado Oil and Gas Conservation Commission

39.76657, -102.96597, 4478.3ft, 223°

03/05/2020 02:54:34 PM