





Legend

 Excavation Extent

 Soil Sample Location


Notes

All locations are approximate unless otherwise noted.

Surface drainage direction is estimated based on topography and is not related to regional topography.

0 ft. 10 ft. 20 ft.

Image Source: Google Earth; 2017 Google
Projection: WGS 84 UTM Zone 13 North



DATE: February 10, 2020	 TASMAN GEOSCIENCES	Tasman Geosciences, Inc. 6855 W. 119 th Ave. Broomfield, CO 80020	PDC Energy, Inc. – DJ Basin Former Kaiser 2, 6, 7, 18, 21, 25, 28 & 921-10 Tank Battery NENW, Section 10, Township 6 North, Range 65 West Weld County, Colorado	EXCAVATION SITE MAP	FIGURE 1
DESIGNED BY: C. Hamlin					
DRAWN BY: M. Dahlgren					