

REV: 1 04-11-19 M.D. (SHOW PAD EDGE)

## TEP Rocky Mountain LLC

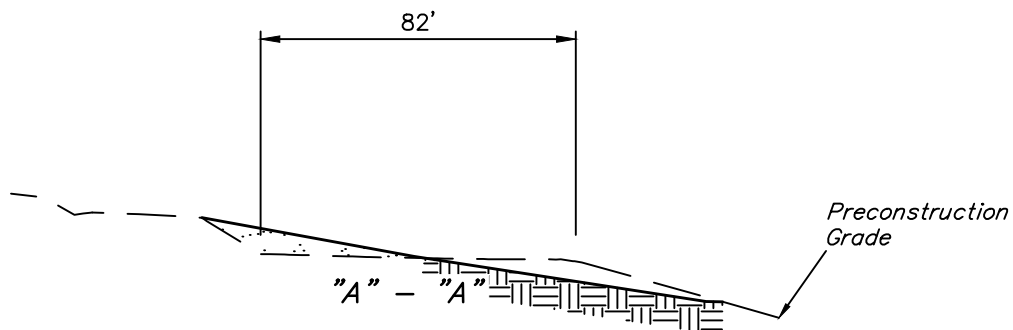
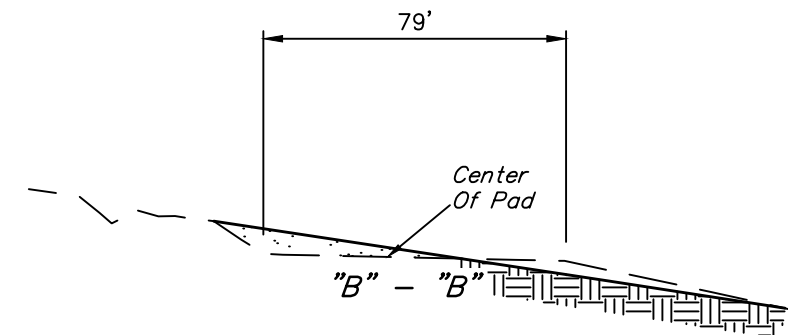
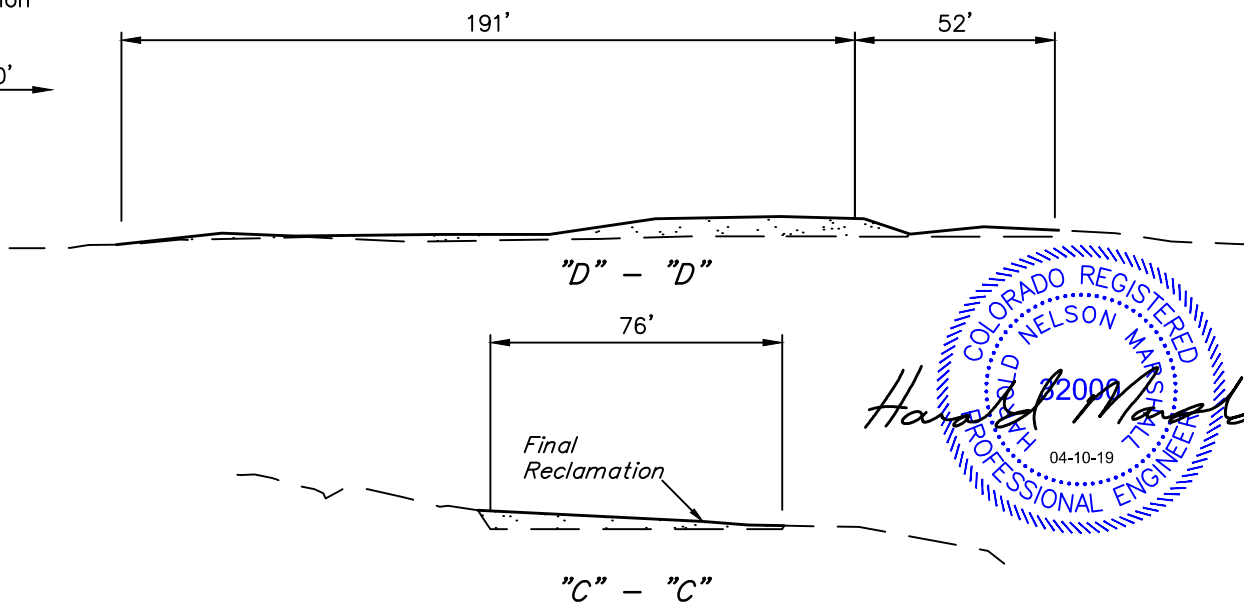
GM CHEVRON TANK FACILITY  
N 1/2, SECTION 29, T6S, R96W, 6th P.M.  
S 1/2, SECTION 20, T6S, R96W, 6th P.M.  
GARFIELD COUNTY, COLORADO



**UELS, LLC**  
Corporate Office \* 85 South 200 East  
Vernal, UT 84078 \* (435) 789-1017

SURVEYED BY	DAYTON SLAUGH, J.L.	04-03-19	SCALE
DRAWN BY	M.D.	04-04-19	1" = 50'
<b>FINAL RECLAMATION</b>			<b>PLAT #7</b>

1" = 20'  
X-Section  
Scale  
1" = 50'



## TEP Rocky Mountain LLC

GM CHEVRON TANK FACILITY  
N 1/2, SECTION 29, T6S, R96W, 6th P.M.  
S 1/2, SECTION 20, T6S, R96W, 6th P.M.  
GARFIELD COUNTY, COLORADO



UELS, LLC  
Corporate Office \* 85 South 200 East  
Vernal, UT 84078 \* (435) 789-1017

SURVEYED BY	DAYTON SLAUGH, J.L.	04-03-19	SCALE
DRAWN BY	M.D.	04-04-19	AS SHOWN
FINAL RECLAMATION CROSS SECTIONS			PLAT #8