








IMAGE COURTESY OF GOOGLE EARTH 2018

LEGEND

-  MONITORING WELL
-  GROUNDWATER SAMPLE
-  FORMER METER HOUSE
-  SURVEYED GROUNDWATER FLOW DIRECTION
-  FORMER FENCE
-  EXCAVATION EXTENT
-  FORMER BERM
- AST: ABOVEGROUND STORAGE TANK

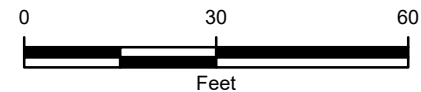


FIGURE 1
SITE MAP
 HUETT, JOSEPH UNIT #2
 NESE SEC 23-T1N-R67W
 WELD COUNTY, COLORADO
 KERR-MCGEE OIL & GAS ONSHORE, LP

