Livingston S19-25-9C

AFE
AFE #

Well Information
Well Name: Livingston S19-25-9C
Location: Section 19, T25S, R9W
Elevation: 1,000.00 ft (GL)
Operator: Chesapeake Operating, Inc.
Contractor: Nabors
Rig: Nabors X-Series
Job Type: Drilling
Directional Company: Precision Directional Drilling

Personnel

Position	Name	Hours
Company Man		
Company Man		
Mudlogger		
Mudlogger		
Mudlogger		
Mudlogger		
Mudlogger		
Mudlogger		

Bit Record

Bit #	Size	Manufacturer	Type	Serial #	Jets	TFA	MD In	MD Out	Footage	Hours	ROP	WOB	RPM	Pump Press	Flow Rate
1	17.5														
2	12.25														
3	8.75														
4	8.75														
5	8.75														
6	8.75														
7	8.75														
8	8.75														
9	8.75														
10	8.75														

Mud Record

Type	Weight	Viscosity	Plastic Visc.	Yield Point	Gels 10s	Gels 10m	Gels 30m	Fluid Loss	Solids	Sand	MBT	pH	Pm	Pf	Mf	Chlorides	Calcium	Temp In	Temp Out

Casing Record

Type	Size	Weight	Grade	Connection	Set Depth	Hole Size	Cement Top	Cement Bottom	Sacks	Slurry Weight	Yield	Water Req.	Notes
Conductor													
Surface													
Intermediate													
Production													

Survey Data

MD	Inc	Azi	TVD	VS	NS	EW	DLS

Daily Activity

Date	Time	Activity

Notes

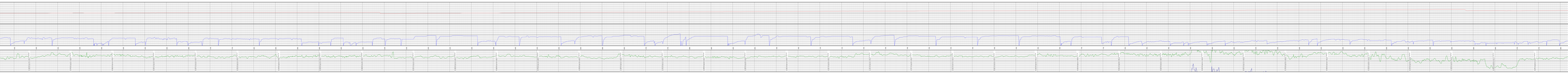

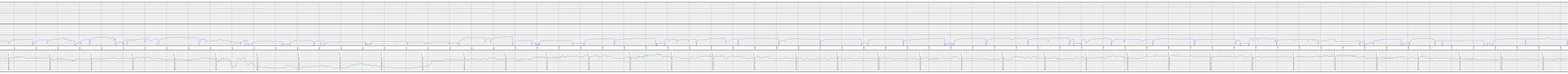

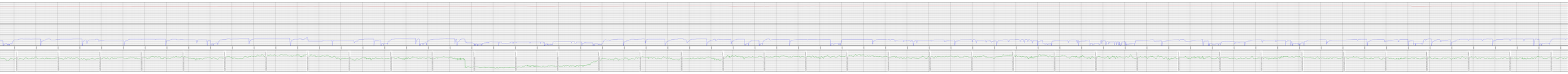

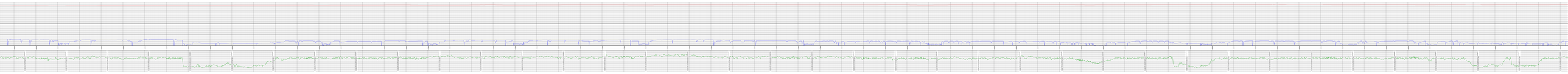

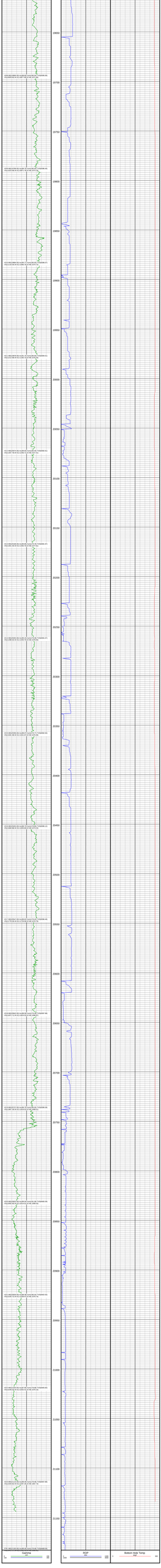

Gamma
0
100
ROP
0
100
Bottom Hole Temp
0
100