Livingston S19-25-2C

Well Information
Well Name: Livingston S19-25-2C
API: 33-053-06048-00-00
Enseco Job#: 10000-0000
Site Type: Drilling Rig
Rig Name: Nabors M26
Operator: Continental Resources
Spud Date: 10/5/2014
Total Depth: 11,000' MD
Type of Log: MWD Gamma Ray
Surface Location: SW SW Sec 19-T153N-R97W
Latitude: 48° 0' 0.000" N
Longitude: 103° 30' 0.000" W
Datum: NAD83
Ground Elevation: 2,000'
Log Interval: 10,000' MD to 11,000' MD
Total Depth: 11,000' MD
Drilling Contractor: Nabors
Rig Number: M26
Directional Driller: Mike Lee
Directional Driller: Jeff Hall
Directional Driller: Jeff Hall
Directional Driller: Jeff Hall

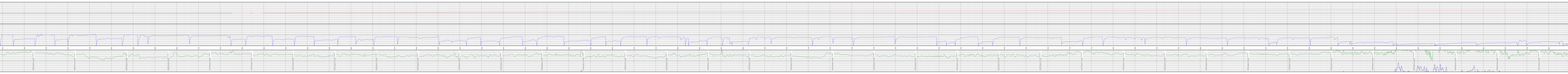

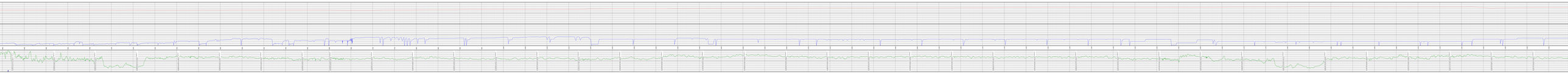

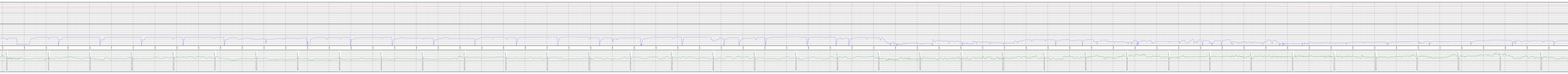

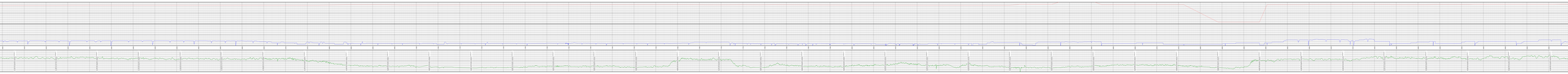


Gamma
Gamma
Bottom Hole Temp
Temp