SPN Well Services
E-LINE

RADIAL BOND TOOL
GAMMA RAY
CCL

Company SRC ENERGY
Well IKENOUYE F29-23
Field WATTENBERG
County WELD
State COLORADO

Company	SRC ENERGY
Well	IKENOUYE F29-23
Field	WATTENBERG
County	WELD
State	COLORADO

Location:
API # : 05-123-25554
1353' FSL & 1344' FEL
NW/SE
SEC 29 TWP 5N RGE 65W

Other Services

Permanent Datum	GL	Elevation	4644'
Log Measured From	KB 13'		
Drilling Measured From	KB		

Elevation
K.B. 4657'
D.F. 4656'
G.L. 4644'

Date	12-30-2019		
Run Number	ONE		
Depth Driller	7656'		
Depth Logger	2300'		
Bottom Logged Interval	2300'		
Top Log Interval	SURFACE		
Open Hole Size	NA		
Type Fluid	WATER		
Density / Viscosity	NA		
Max. Recorded Temp.	81		
Estimated Cement Top	1340'		
Time Well Ready	NA		
Time Logger on Bottom	NA		
Equipment Number	7770		
Location	GREELEY CO		
Recorded By	A.STEERMAN		
Witnessed By	S.ANDERSOM		

Borehole Record				Tubing Record			
Run Number	Bit	From	To	Size	Weight	From	To

Casing Record	Size	Wgt/Ft	Top	Bottom
Surface String				
Prot. String				
Production String	4.5"	11.6#	SURFACE	7656'
Liner				

<<< Fold Here >>>

All interpretations are opinions based on inferences from electrical or other measurements and we cannot and do not guarantee the accuracy or correctness of any interpretation, and we shall not, except in the case of gross or willful negligence on our part, be liable or responsible for any loss, costs, damages, or expenses incurred or sustained by anyone resulting from any interpretation made by any of our officers, agents or employees. These interpretations are also subject to our general terms and conditions set out in our current Price Schedule.

Comments

RAN CBL TO VERIFY CEMENT BOND
WELL LOADED APON ARRIVAL

Sensor	Offset (ft)
HEADVOLT	15.02
IntTemp	13.60
WVF3FT	10.35
WVFCAL	10.35
WVFS1	10.35
WVFS2	10.35
WVFS3	10.35
WVFS4	10.35
WVFS5	10.35
WVFS6	10.35
WVFS7	10.35
WVFS8	10.35
WVF5FT	9.35
CNLSC	6.00
CNSSC	5.17
CCL	3.64
GR	0.90

Schematic

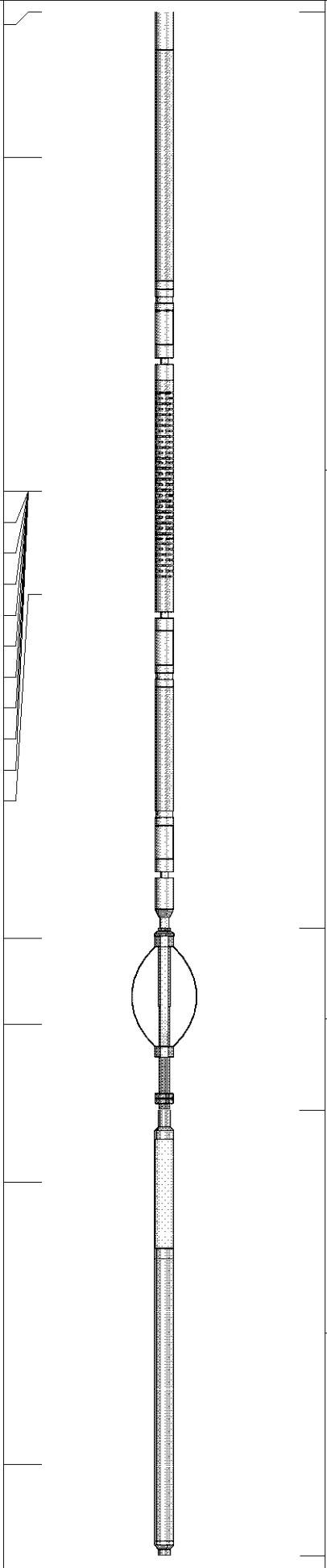

Description	Len (ft)	OD (in)	Wt (lb)
RBT-Probe (Base) Probe Radii Bond Tool with Digital Telemetry	8.92	2.75	90.00
CNT-Probe_B (275) 6 bow centrelizer	1.77	2.75	40.00
GR-Probe (275) Probe 2.75"	4.33	2.75	30.00

Dataset: ikenouye f29-23.db: field/well/run1/pass6
Total Length: 15.02 ft
Total Weight: 160.00 lb
O.D. 2.75 in

Database File: ikenouye f29-23.db
Dataset Pathname: pass6
Presentation Format: ips_rbt
Dataset Creation: Mon Dec 30 14:19:53 2019 by Log Std Casedhole 09061
Charted by: Depth in Feet scaled 1:240

Curve	Left	Right
CCL	-9	1
LSPD (ft/min)	0	250
TT (usec)	200	800
GR (GAPI)	0	200
GR (GAPI)	200	400
AMP (mV)	0	100
AMPx5 (mV)	0	20
AMPS1	0	100
AMPS2	0	100
AMPS3	0	100
AMPS4	0	100
AMPS5	0	100
AMPS6	0	100
AMPS7	0	100
AMPS8	0	100
IntTemp (degF)		
VDL	200	1200
Cement Map	1	8
	1	100

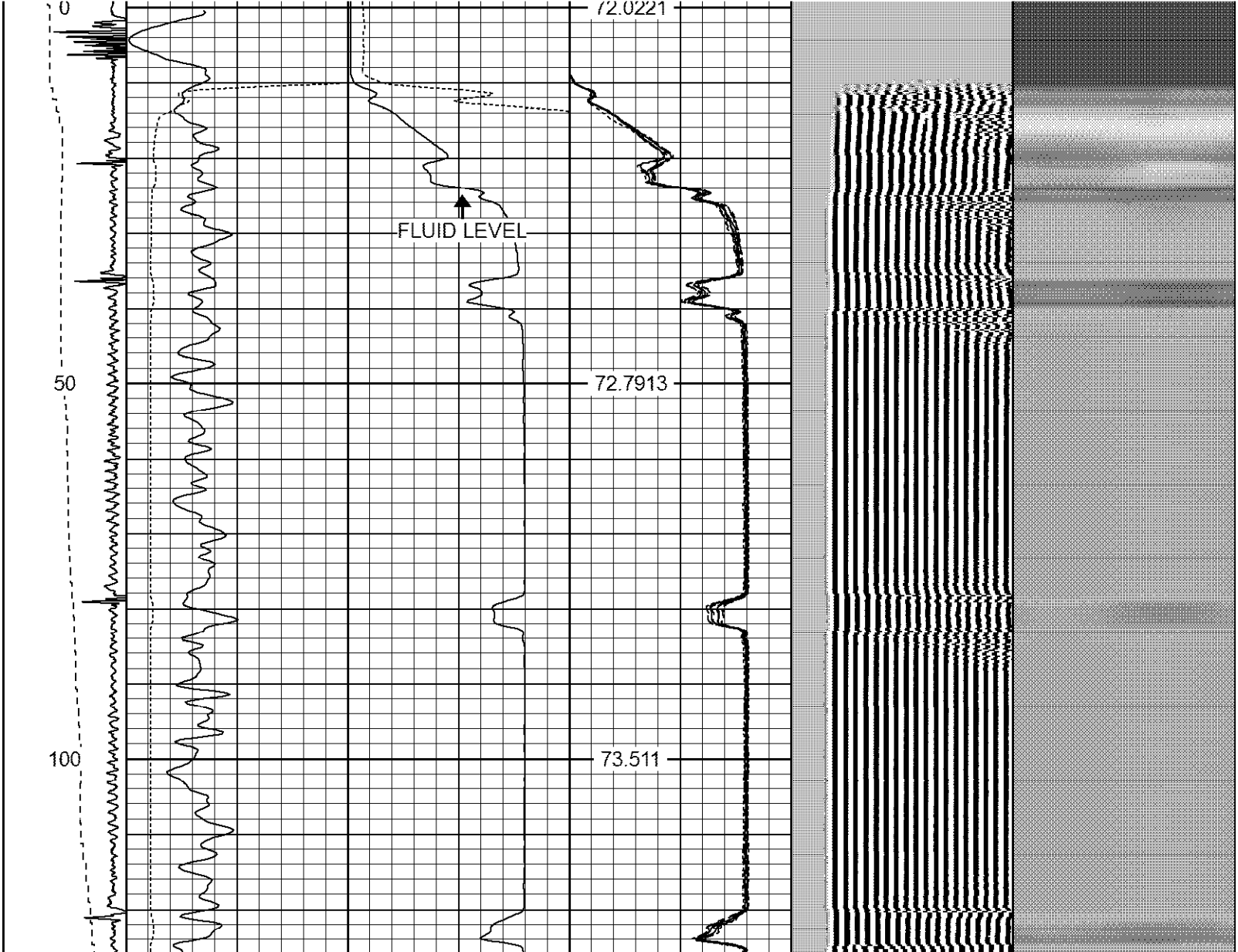

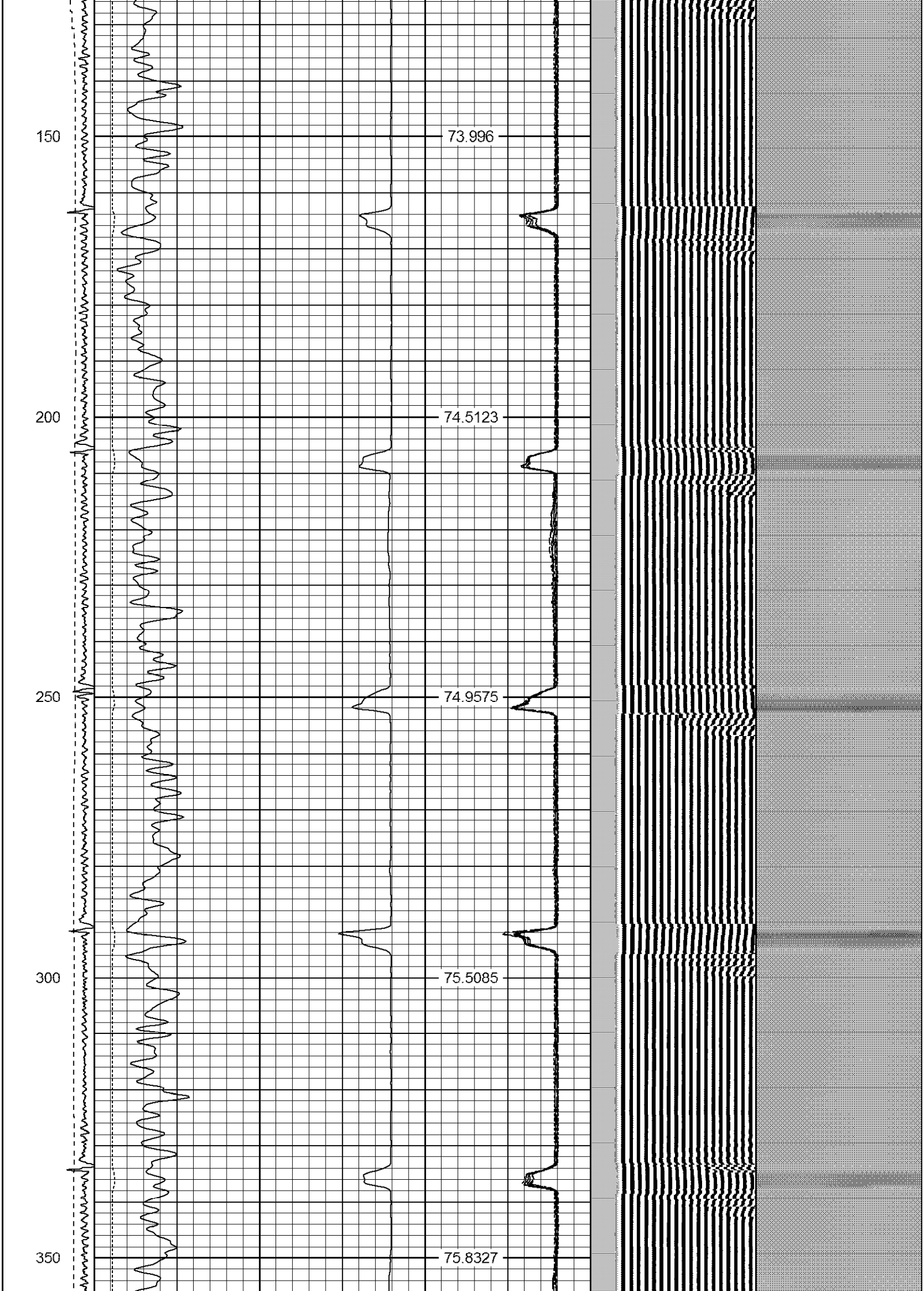

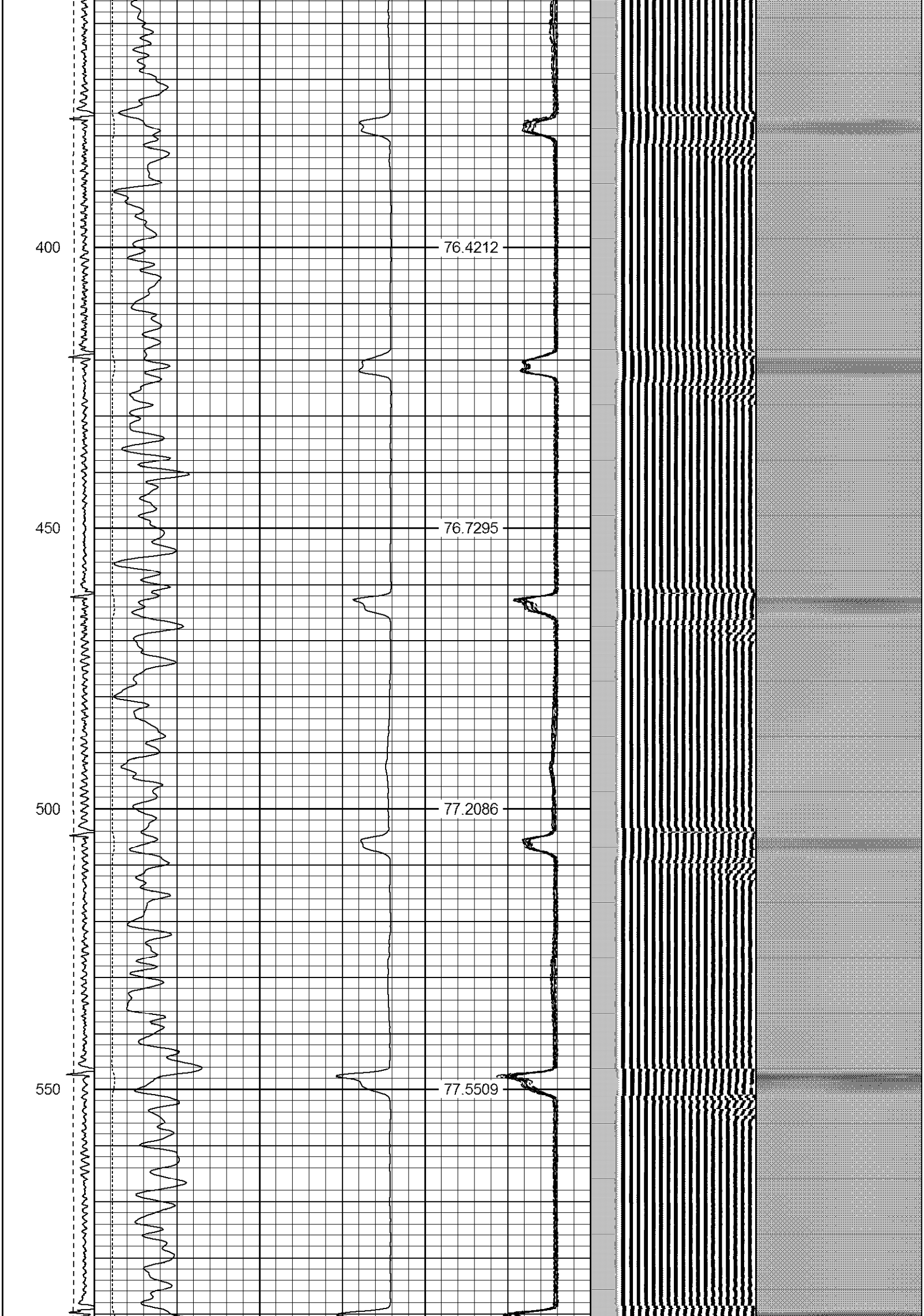

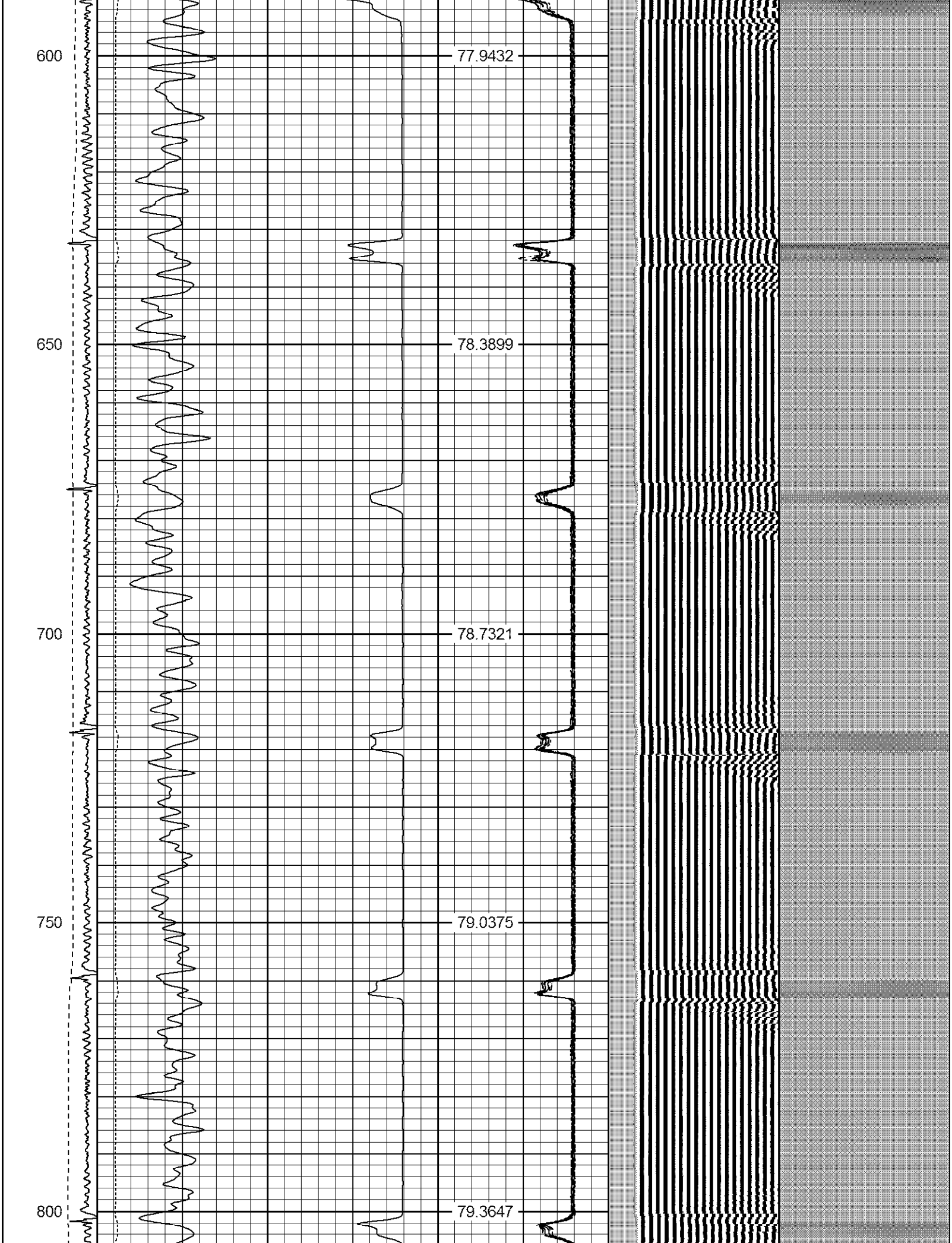

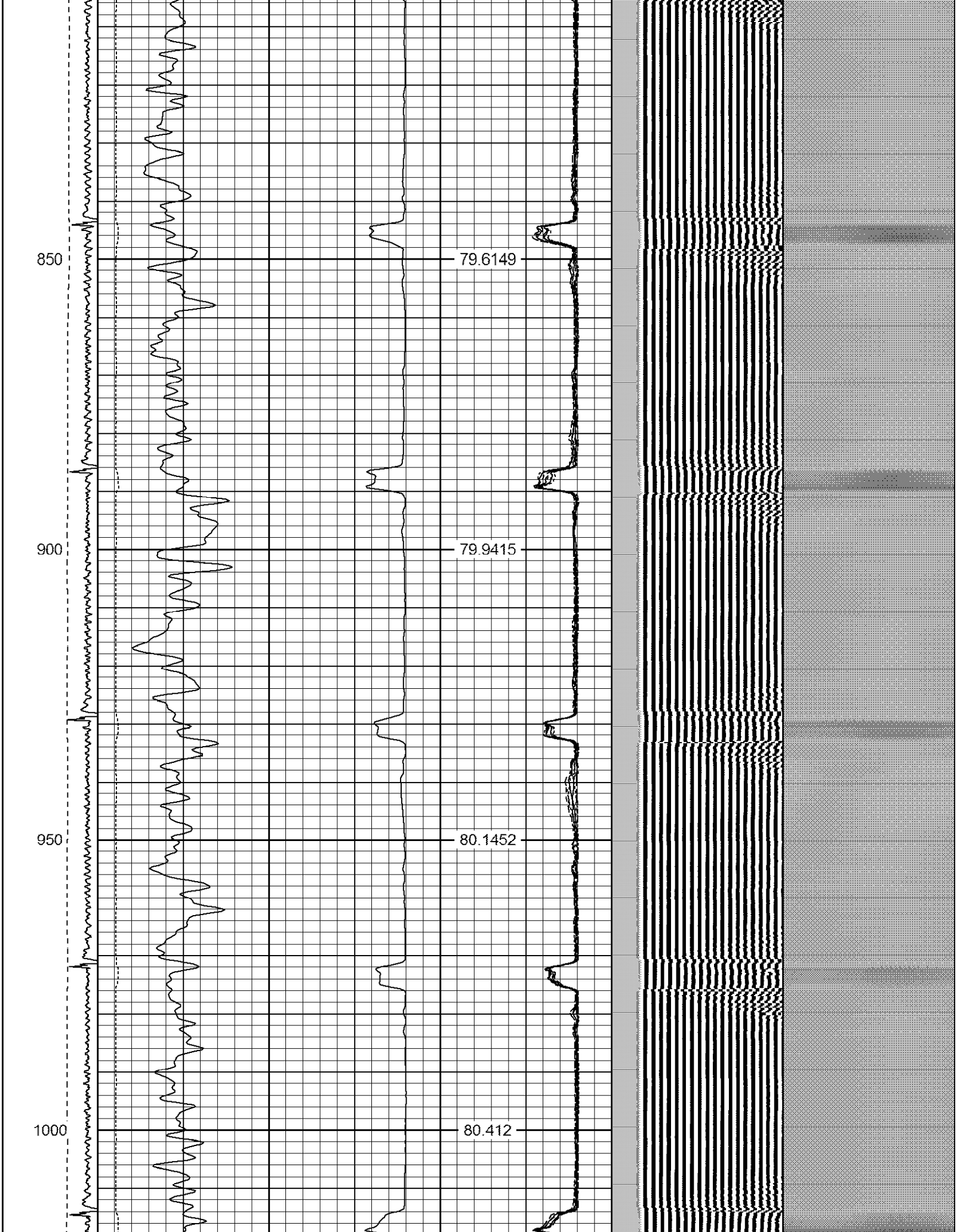

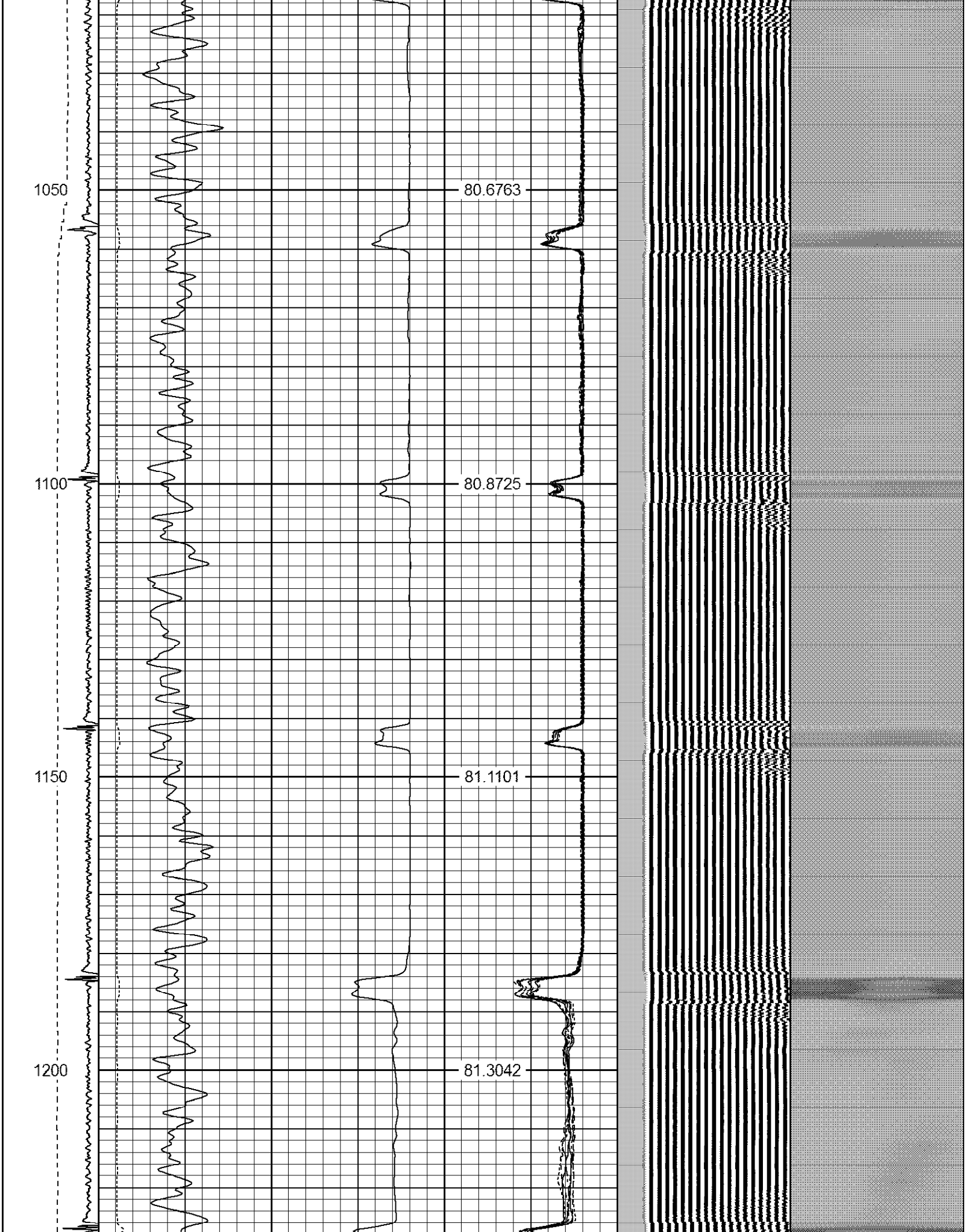

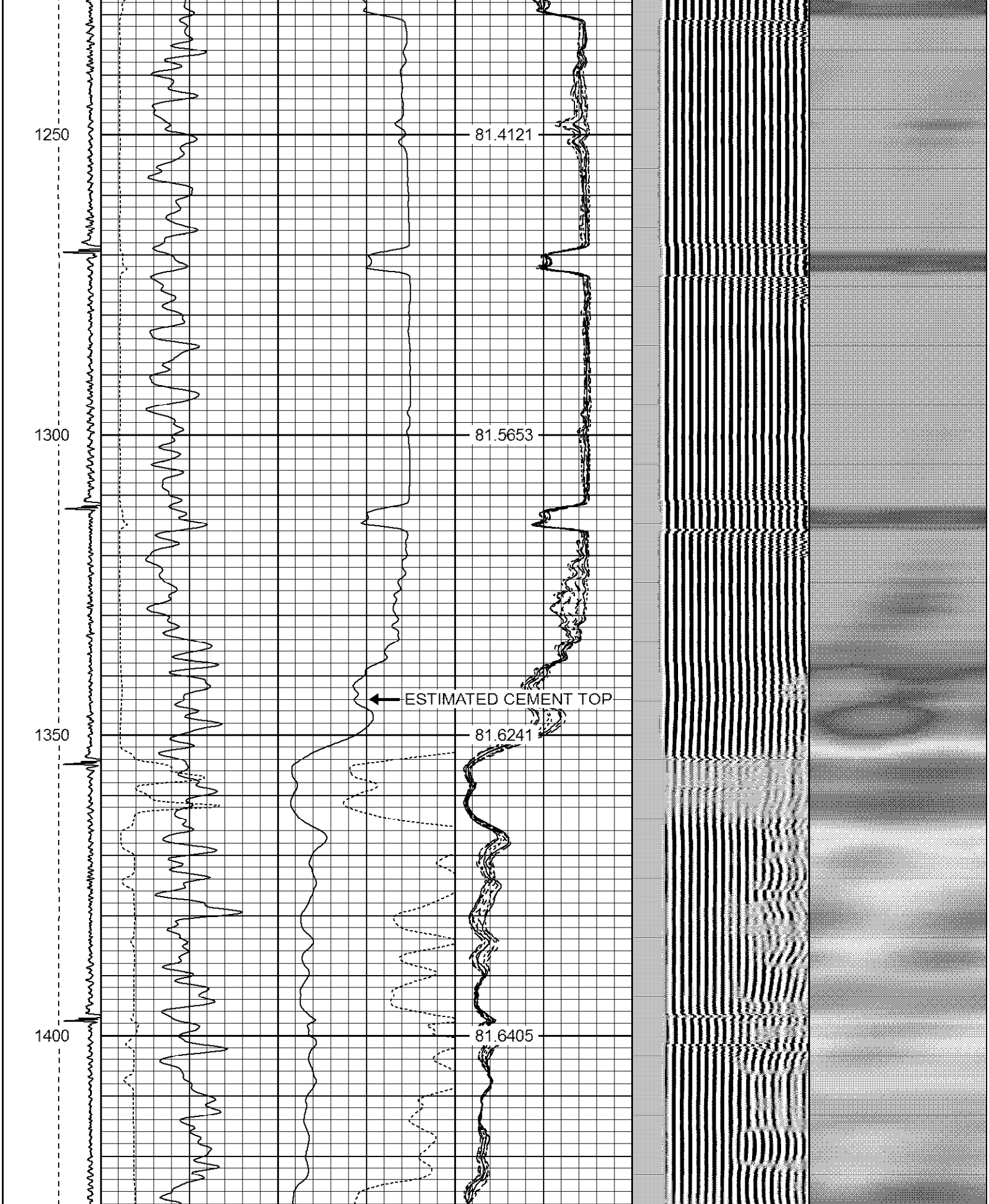

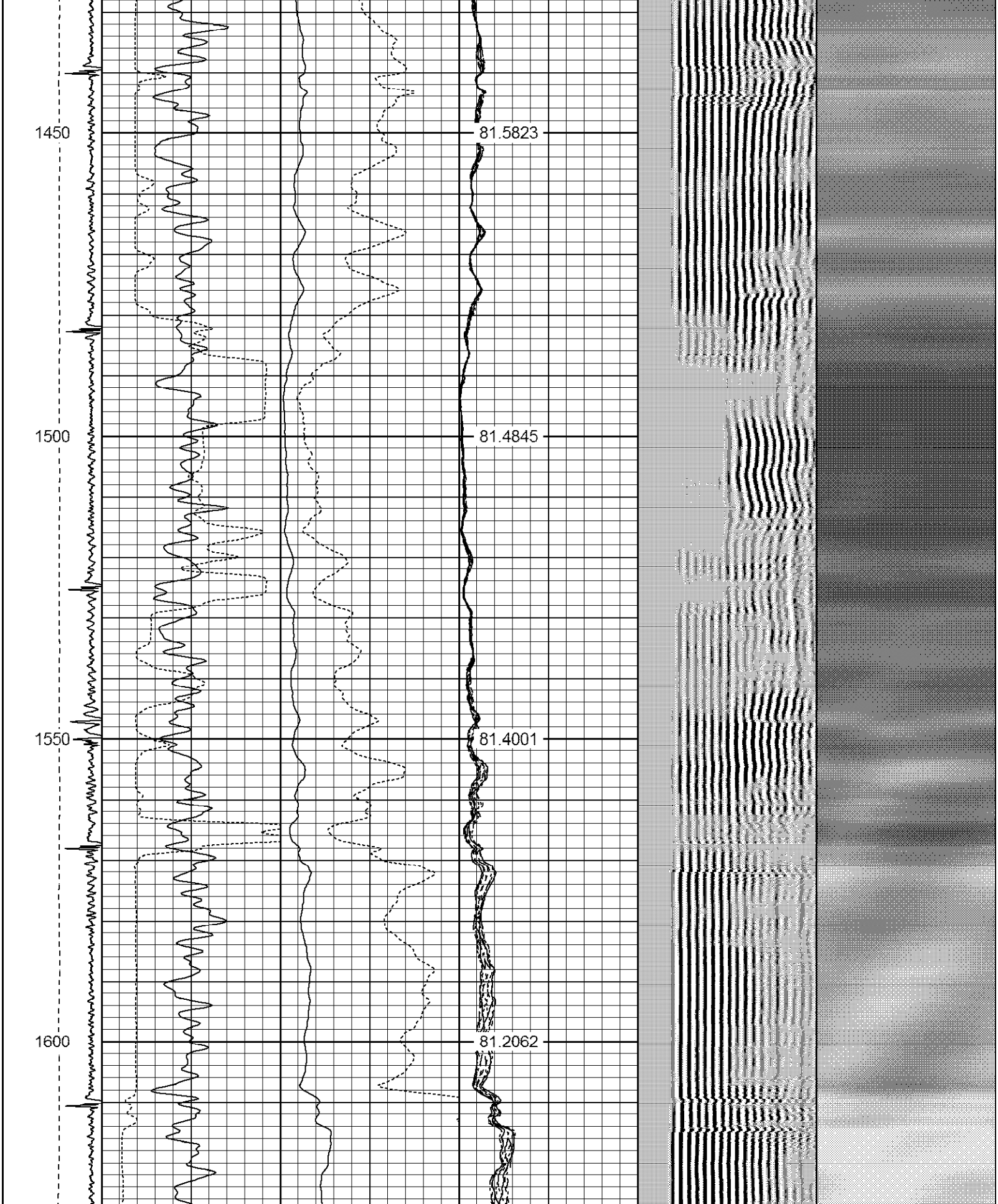

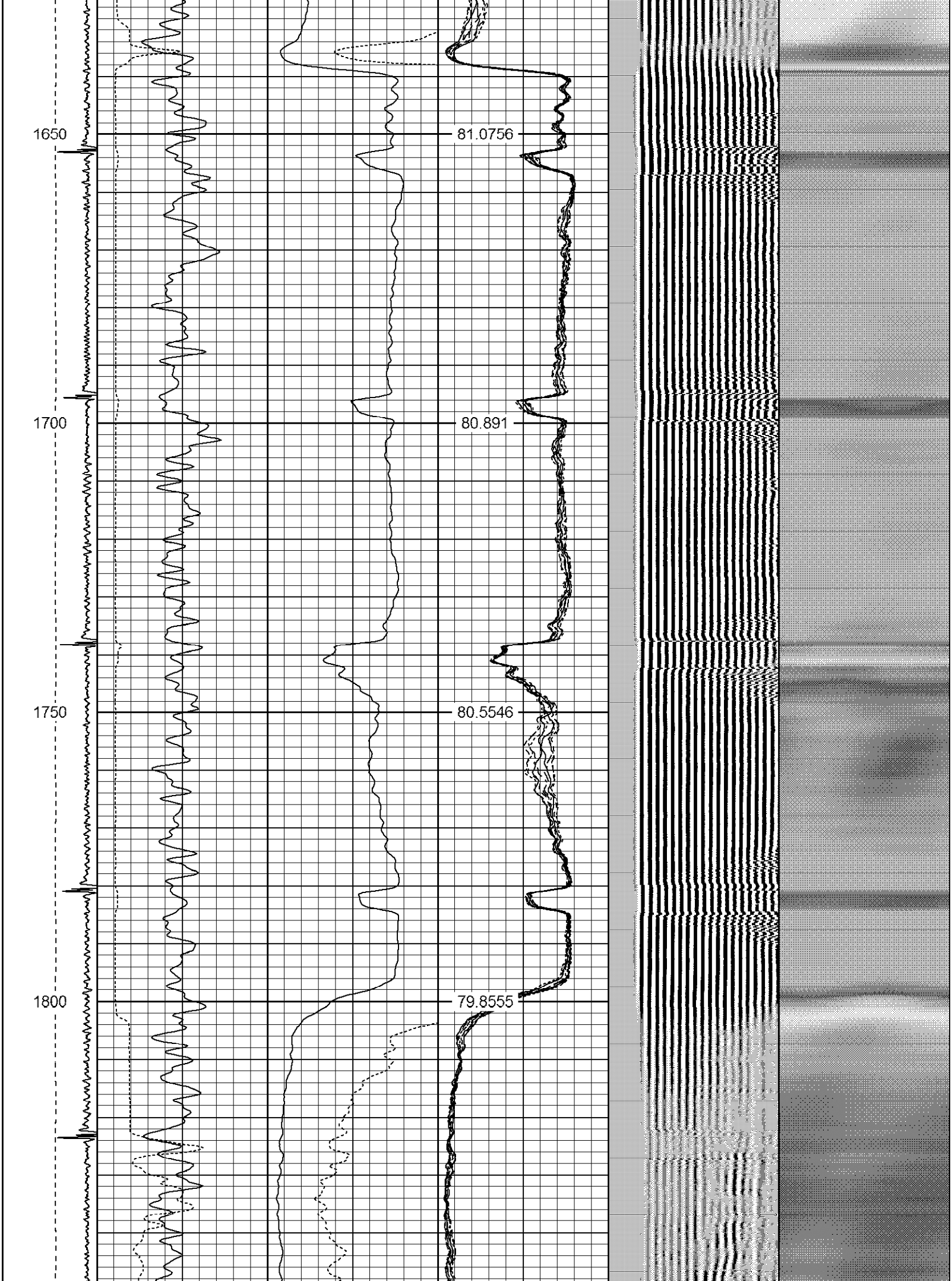

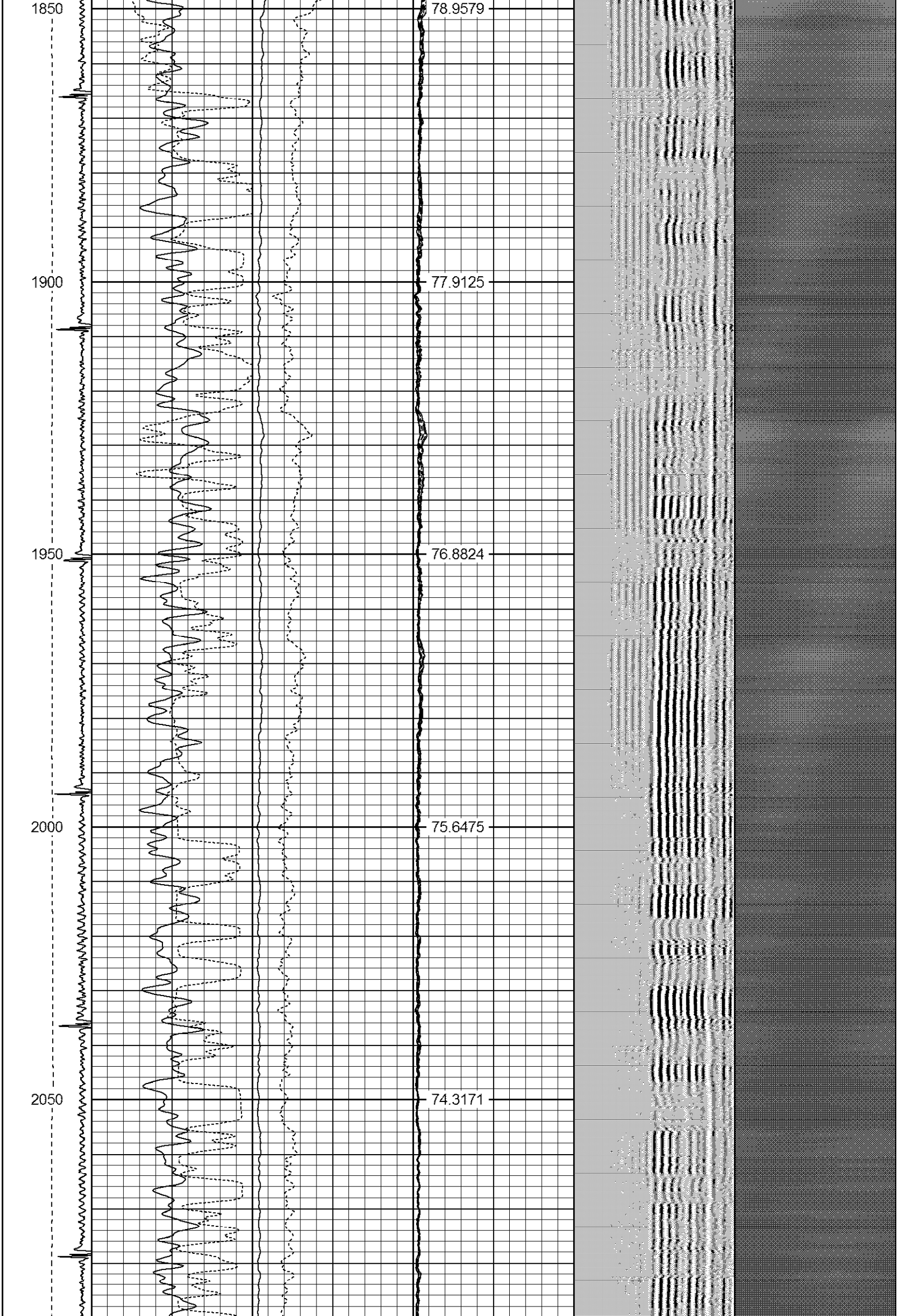

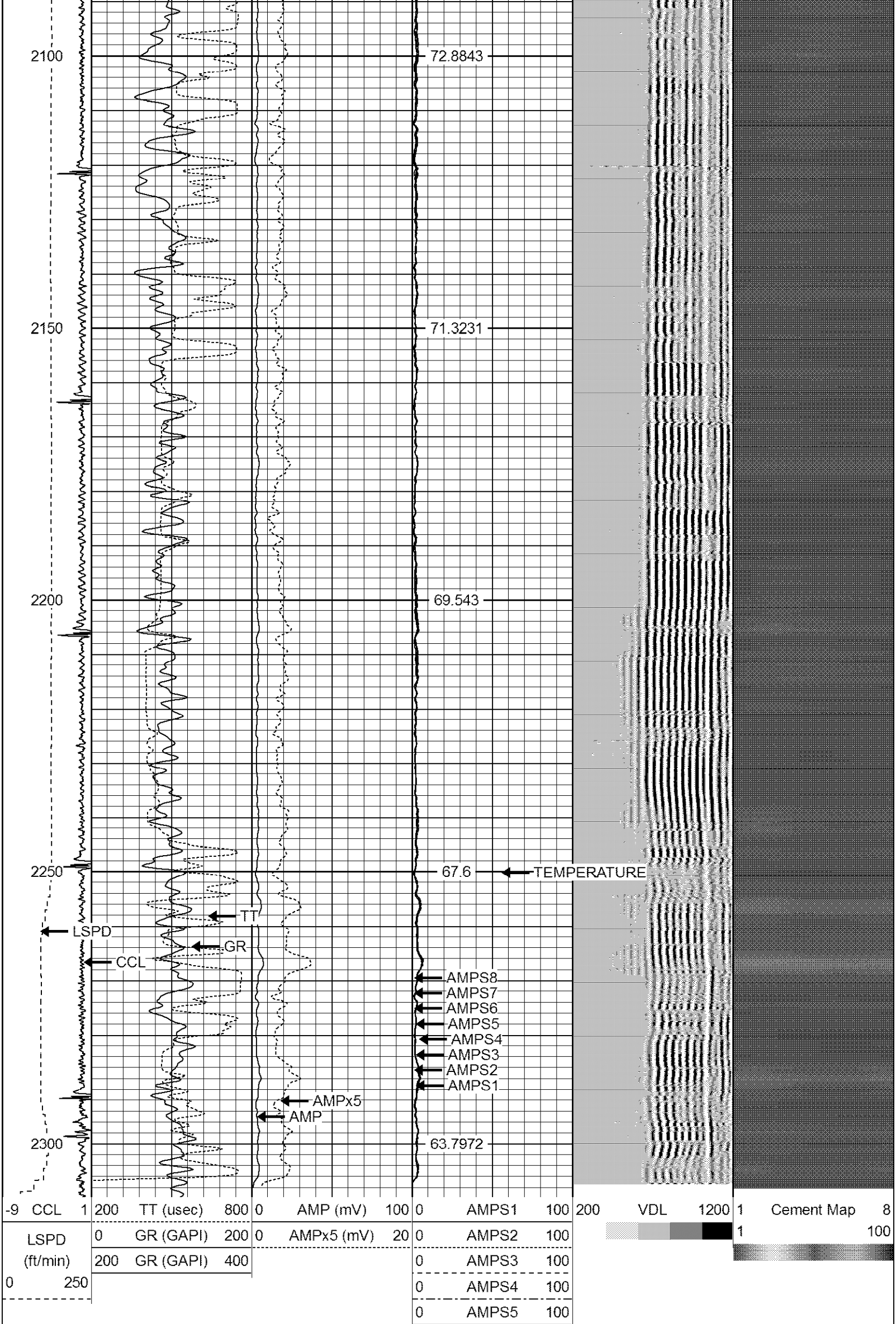

0	AMPS6	100
0	AMPS7	100
0	AMPS8	100
	IntTemp (degF)	

SPN **Well Services**

E-LINE

Company	SRC ENERGY
Well	IKENOUYE F29-23
Field	WATTENBERG
County	WELD
State	COLORADO