


OIL AND GAS CONSERVATION COMMISSION  
OF THE STATE OF COLORADOOIL & GAS  
CONSERVATION COMMISSION

## NOTICE OF INTENTION TO DRILL



## INSTRUCTIONS:

A notice of intention to drill a well shall be filed in duplicate on all Federal and Patented lands, and in triplicate on all State lands. Do not begin operations until approved copy has been received. It is mandatory that the proposed location comply with all rules and regulations of the Commission. Locate well on section grid in proper location, and indicate extent of lease. Unless operations are commenced within 180 days after the date of approval hereof, this approval to drill will become null and void.

Name of Operator Alamo Corporation Phone No. 1278  
Address P. O. Box 208 City Vernal State Utah

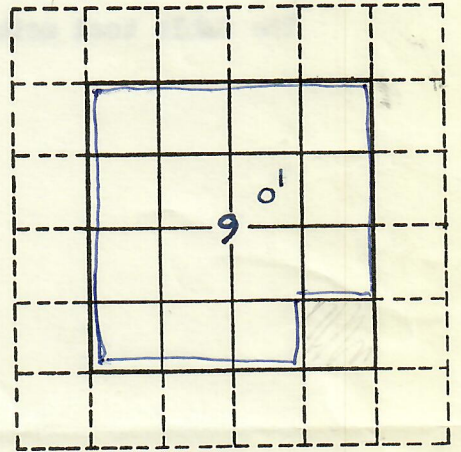
How is liability secured: Well Bond (Attached) ☐; Blanket Bond ☐; Waiver ☒  
(Check one)

Lease Name Simos-State

Well No. 1

Field Name \_\_\_\_\_ Wildcat ☒

County Routt



Location C SW 1/4 NE 1/4 Section 9 Township T 7 N Range R 86 W Meridian 62° PM  
(quarter quarter)  
1980 feet from N Section line and 1980 feet from E Section Line  
N or S E or W

The well is located on: Patented land ☐ State land ☒ Federal land ☐

The well is located within a spaced area: Yes ☐ No ☒

Distance from proposed location to nearest property or lease line \_\_\_\_\_ feet.

Distance from proposed location to nearest drilling unit line \_\_\_\_\_ feet.

Objectives: Niobrara-shale Depth 1500 - 3000; \_\_\_\_\_ Depth \_\_\_\_\_  
Formation Estimate Formation Estimate

Proposed length of surface casing 150 feet.

## REMARKS:

See reverse side for details

*Sun Oil has farmed out all of Section 9 except SE/4 SE/4.*

Agcn.	<u>OK</u>
Bond	<u>State</u>
Spot	<u>Plotted 10/29/61</u>
600 ft.	<u>shale</u>
1200 ft.	
Wells	
Oil	
Gas	
Status	

I/We hereby swear (or affirm) that the statements herein made are a full and correct report.

## APPROVED:

Date June 30 1961

Director

Company Alamo Corporation Date June 29, 1961

Address P. O. Box 208 Phone No. 1278

By Robert B. Buehl Title Geologist  
Signature



JUN 30 1961


OIL AND GAS CONSERVATION COMMISSION  
OF THE STATE OF COLORADO

NOTICE OF INTENTION TO DRILL

The Alamo Corporation proposes to drill the subject Niobrara Shale test to a total depth of 3000' in the manner following:

1. Drill a 15" hole to 150'. Run and cement 150' 13 3/8" 48# csg. The cement is to be circulated.
2. Drill a 13" hole to approximately 750' and reduce hole size if conditions permit, otherwise run a 10 3/4" protective string.
3. Drill a 10" hole to approximately 1500' and reduce hole size to 8" if hole conditions permit, otherwise run 8 5/8" protective string.
4. Drill an 8" hole to 3000' or production. Run and cement 5 1/2" csg. if production is encountered.

The Cable tool method will be used to drill this well.



State-County

Lease Name

Well No.

Field Name

County

Location of well: Township 2 N Range 2 E Section 9

Section line and 1960 Section line

The well is located on: ☐ Patented land ☐ State land ☐ Federal land

The well is located within a spaced area: Yes ☐ No ☐

Distance from proposed location to nearest property or lease line: \_\_\_\_\_ feet  
Distance from proposed location to nearest drilling unit line: \_\_\_\_\_ feet

Objectives: Niobrara-shale Depth 1500 - 3000  
Formation: \_\_\_\_\_  
Depth: \_\_\_\_\_  
Estimate: \_\_\_\_\_

Proposed length of surface casing: 150 feet

REMARKS:

See reverse side for details

*The oil has been found out and  
of section 9 depth 2000' 2100'*

Area	Acres
Red	1000
Spur	1000
600	1000
1000	1000
Well	1000
1000	1000
1000	1000
1000	1000
1000	1000
1000	1000

I/We hereby swear (or affirm) that the statements herein made are a full and correct report.

Company: Alamo Corporation Date: June 29, 1961

Address: P.O. Box 308 Phone No. 1234

By: \_\_\_\_\_ Title: Geologist

Signature

APPROVED:

Date

Director