



02185896

03.05.15

NOTICE(S)

Certificate(s) of Mailing for Notice / amend Notice(s)

Proofs of Publication

BEFORE THE OIL AND GAS CONSERVATION COMMISSION
OF THE STATE OF COLORADO

IN THE MATTER OF THE PROMULGATION AND)	CAUSE NO. 531
ESTABLISHMENT OF FIELD RULES TO GOVERN)	
OPERATIONS FOR THE NIOBRARA AND)	DOCKET NO. 150400238
FRONTIER, UNNAMED FIELD, JACKSON COUNTY,)	
COLORADO)	TYPE: EXCEPTION LOCATION

NOTICE OF HEARING

TO ALL INTERESTED PARTIES AND TO WHOM IT MAY CONCERN:

APPLICATION LANDS

Township 6 North, Range 80 West, 6th P.M.

Section 1:	All
Section 2:	All
Section 3:	All
Section 4:	All
Section 8:	All
Section 9:	All
Section 10:	All
Section 11:	All
Section 12:	All
Section 13:	All
Section 14:	All
Section 15:	All
Section 16:	All
Section 17:	All
Section 18:	All
Section 19:	All
Section 20:	All
Section 21:	All
Section 22:	All
Section 23:	All
Section 26:	All
Section 27:	All
Section 28:	All
Section 29:	All
Section 30:	All
Section 31:	All
Section 32:	All
Section 33:	All
Section 34:	All
Section 35:	All

Township 7 North, Range 79 West, 6th P.M.

Section 30: All

Section 31: All

Township 7 North, Range 79 West, 6th P.M.

Section 25: All

Section 26: All

Section 27: All

Section 34: All

Section 35: All

Section 36: All

APPLICATION

On February 12, 2015, EE3 LLC, Operator No. 10450 ("EE3" or "Applicant") filed a verified application pursuant to §34-60-116, C.R.S., for an order to:

1) Allow 300 foot setbacks as to the unit boundaries of the Surprise Federal Exploratory Unit, composed of the Application Lands, for the production of oil, gas, and associated hydrocarbons from the Niobrara Formation.

APPLICABLE RULES AND ORDERS

(available online at: <http://cogcc.state.co.us>, under "ORDERS")

- On February 25, 2008 the Commission entered Order No. 531-1, which among other things, established various drilling and spacing units for the drilling and completion of one horizontal well, with the option to drill a second horizontal well in each of the drilling and spacing units, with the permitted wells to be located no closer than 600 feet from the unit boundary, for certain lands in Townships 6 and 7 North, Range 80 West, 6th P.M., for the production of gas and associated hydrocarbons from the Niobrara Formation. Section 4, Township 6 North, Range 80 West, 6th P.M. is subject to Order No. 531-1 for the Niobrara Formation.
- On July 15, 2008 the Commission entered Order No. 531-2, which extended the provisions of Order No. 531-1 to additional lands. The effect of such extension was to establish various drilling and spacing units for the drilling and completion of one horizontal well, with the option to drill a second horizontal well in each of the drilling and spacing units, with the permitted wells to be located no closer than 600 feet from the unit boundary, for certain lands in Townships 6 and 7 North, Range 80 West, 6th P.M., for the production of gas and associated hydrocarbons from the Niobrara Formation. Sections 7, 8, 9, 16, 17 and 18, Township 6 North, Range 80 West, 6th P.M. are subject to Order No. 531-2 for the Niobrara Formation.
- Rule 318.a. of the Rules and Regulations of the Oil and Gas Conservation Commission requires that wells drilled in excess of 2,500 feet in depth be located not less than 600 feet from any lease line, and located not less than 1,200 feet

from any other producible or drilling oil or gas well when drilling to the same common source of supply. The remaining Application Lands not subject to Order Nos. 531-1 or 531-2 are subject to Rule 318.a. for the Niobrara Formation.

NOTICE IS HEREBY GIVEN, pursuant to: 1) the general jurisdiction granted to the Oil and Gas Conservation Commission of the State of Colorado under §34-60-105 C.R.S.; 2) specific powers granted pursuant to §34-60-106 C.R.S.; 3) the State Administrative Procedures Act at §24-4-105 C.R.S.; and 4) the Commission's Series 500 Rules at 2 CCR 404-1, that the Commission has scheduled the above-entitled matter for hearing on:

Date: Monday, April 13, 2015
Tuesday, April 14, 2015

Time: 9:00 a.m.

Place: Colorado Oil and Gas Conservation Commission
1120 Lincoln Street, Suite 801
Denver, CO 80203

In accordance with the Americans with Disabilities Act, if any party requires special accommodations as a result of a disability for this hearing, please contact Margaret Humecki at (303) 894-2100 ext. 5139, prior to the hearing and arrangements will be made.

At hearing, the Commission will consider the Application and enter an order pursuant to its authority under the statute. Any interested party desiring to protest or intervene should file with the Commission a written protest or intervention in accordance with Rule 509., no later than March 30, 2015. Such interested party shall, at the same time, serve a copy of the protest or intervention to the person filing the application. One electronic (cogcc.hearings_unit@state.co.us), one original and two copies shall be filed with the Commission. Anyone who files a protest or intervention must be able to participate in a prehearing conference during the week of March 30, 2015. Pursuant to Rule 511., if the matter is uncontested, it may be approved without a hearing.

OIL AND GAS CONSERVATION COMMISSION
OF THE STATE OF COLORADO

By 
Jill Dorancy, Acting Secretary

Dated: March 5, 2015

Colorado Oil and Gas Conservation Commission
1120 Lincoln Street, Suite 801
Denver, Colorado 80203
Website: <http://cogcc.state.co.us>
Phone: (303) 894-2100
Fax: (303) 894-2109

Attorneys for Applicant:
James Parrot
Jillian Fulcher
Beatty & Wozniak, P.C.
216 16th Street, Suite 1100
Denver, Colorado 80202
(303) 407-4499
jparrot@bwenergylaw.com
jfulcher@bwenergylaw.com

BEFORE THE OIL AND GAS CONSERVATION COMMISSION
OF THE STATE OF COLORADO


MAR 24 2015

IN THE MATTER OF THE PROMULGATION AND)	CAUSE NO. 531
ESTABLISHMENT OF FIELD RULES TO)	
GOVERN OPERATIONS FOR THE NIOBRARA)	DOCKET NO. 150400238
AND FRONTIER, UNNAMED FIELD, JACKSON)	
COUNTY, COLORADO)	TYPE: EXCEPTION LOCATION

CERTIFICATE OF MAILING

I hereby certify that a true and correct copy of the Notice of Hearing in the above-referenced docket was deposited in the U.S. mail on March 9, 2015, postage pre-paid, to the interested parties listed in the application regarding the above-referenced docket.

DATED this 24th day of March, 2015.



Jennifer L. Pittenger

DODGE
DATA & ANALYTICS

AFFIDAVIT

INVOICE #: A377795 01

ACCOUNT #: A30036432

INVOICE DATE: 03/18/15

INQUIRIES TO:

TEL: 866 - 260 - 9240

FAX: 855 - 323 - 9871

BILL TO: BEATTY & WOZNAK PC
JENNIFER PITTENGER
216 SIXTEENTH ST STE 1100
DENVER CO 80202

ADVERTISER/AGENCY:

PUBLICATION: DENVER DAILY JOURNAL


STATE OF COLORADO
COUNTY OF DENVER

I, CHRISTINA L. DECKER, OF THE CITY AND COUNTY OF MERCER, STATE OF NEW JERSEY, HAVING DULY BEEN SWORN, DEPOSES AND SAYS:
I AM NOW AND AT ALL TIMES HEREINAFTER MENTIONED A CITIZEN OF THE UNITED STATES OF AMERICA, OVER TWENTY - ONE YEARS OF AGE, AND COMPETENT TO BE A WITNESS ON THE HEARING OF THE MATTERS MENTIONED IN THE ANNEXED PRINTED COPY NOTICE HEREINAFTER SET FORTH; I HAVE NO INTEREST WHATSOEVER IN ANY OF THE SAID MATTERS; I AM NOW AND DURING ALL TIMES EMBRACED IN THE PUBLICATION HEREIN MENTIONED WAS THE CHIEF CLERK OF THE NEWSPAPER, A NEWSPAPER OF GENERAL CIRCULATION PRINTED AND PUBLISHED IN SAID CITY AND COUNTY; AS CHIEF CLERK DURING ALL TIMES MENTIONED IN THE AFFIDAVIT I HAVE HAD AND I STILL HAVE CHARGE OF ALL ADVERTISEMENTS AND NOTICES PUBLISHED IN SAID NEWSPAPER; THAT SAID LEGAL NOTICE OF WHICH THE ANNEXED IS A TRUE PRODUCTION COPY OF THE PRINTED PAGE IN WHICH THE ADVERTISEMENT WAS PUBLISHED IN THE ABOVE NAMED NEWSPAPER ON THE FOLLOWING DAYS TO WIT:

3/16/15 - C#531D#150400238 EXCEPTI

I CERTIFY (OR DECLARE) UNDER PENALTY OF PERJURY THAT THE FOREGOING IS TRUE AND CORRECT.

SIGNED,



CHIEF CLERK

PUBLIC NOTICES

BEFORE THE OIL AND GAS CONSERVATION COMMISSION
OF THE STATE OF COLORADO

CAUSE NO. 531

DOCKET NO. 150400238

TYPE: EXCEPTION LOCATION

IN THE MATTER OF THE PROMULGATION AND ESTABLISHMENT OF
FIELD RULES TO GOVERN OPERATIONS FOR THE NIOBRARA AND
FRONTIER, UNNAMED FIELD, JACKSON COUNTY, COLORADO

NOTICE OF HEARING

TO ALL INTERESTED PARTIES AND TO WHOM IT MAY CONCERN

APPLICATION LANDS

Township 6 North, Range 80 West, 6th P.M.

Section 1: All
Section 2: All
Section 3: All
Section 4: All
Section 8: All
Section 9: All
Section 10: All
Section 11: All
Section 12: All
Section 13: All
Section 14: All
Section 15: All
Section 16: All
Section 17: All
Section 18: All
Section 19: All
Section 20: All
Section 21: All
Section 22: All
Section 23: All
Section 26: All
Section 27: All
Section 28: All
Section 29: All
Section 30: All
Section 31: All
Section 32: All
Section 33: All
Section 34: All
Section 35: All

Township 7 North, Range 79 West, 6th P.M.

Section 30: All

Township 7 North, Range 79 West, 6th P.M.

Section 31: All
Section 25: All
Section 26: All
Section 27: All
Section 34: All
Section 35: All
Section 36: All

APPLICATION

On February 12, 2015, EE3 LLC, Operator No 10450 ("EE3" or "Applicant") filed a verified application pursuant to §34-60-116, C.R.S., for an order to

1) Allow 300 foot setbacks as to the unit boundaries of the Surprise Federal Exploratory Unit, composed of the Application Lands, for the production of oil, gas, and associated hydrocarbons from the Niobrara Formation

APPLICABLE RULES AND ORDERS

(available online at <http://cogcc.state.co.us> under "ORDERS")

On February 25, 2008 the Commission entered Order No 531-1, which among other things, established various drilling and spacing units for the drilling and completion of one horizontal well, with the option to drill

a second horizontal well in each of the drilling and spacing units, with the permitted wells to be located no closer than 600 feet from the unit boundary, for certain lands in Townships 6 and 7 North, Range 80 West, 6th P.M., for the production of gas and associated hydrocarbons from the Niobrara Formation Section 4, Township 6 North, Range 80 West, 6th P.M. is subject to Order No 531-1 for the Niobrara Formation

On July 15, 2008 the Commission entered Order No 531-2, which extended the provisions of Order No. 531-1 to additional lands. The effect of such extension was to establish various drilling and spacing units for the drilling and completion of one horizontal well, with the option to drill a second horizontal well in each of the drilling and spacing units, with the permitted wells to be located no closer than 600 feet from the unit boundary, for certain lands in Townships 6 and 7 North, Range 80 West, 6th P.M., for the production of gas and associated hydrocarbons from the Niobrara Formation. Sections 7, 8, 9, 16, 17 and 18, Township 6 North, Range 80 West, 6th P.M. are subject to Order No. 531-2 for the Niobrara Formation.

Rule 318 a of the Rules and Regulations of the Oil and Gas Conservation Commission requires that wells drilled in excess of 2,500 feet in depth be located not less than 600 feet from any lease line, and located not less than 1,200 feet from any other producible or drilling oil or gas well when drilling to the same common source of supply. The remaining Application Lands not subject to Order Nos. 531-1 or 531-2 are subject to Rule 318.a. for the Niobrara Formation.

NOTICE IS HEREBY GIVEN, pursuant to: 1) the general jurisdiction granted to the Oil and Gas Conservation Commission of the State of Colorado under Section 34-60-105, C.R.S., 2) specific powers granted pursuant to Section 34-60-106, C.R.S., 3) the State Administrative Procedures Act at Section 24-4-105, C.R.S.; and 4) the Commission's Series 500 Rules at 2 CCR 404-1, that the Commission has scheduled the above-entitled matter for hearing on:

Date: Monday, April 13, 2015
Tuesday, April 14, 2015

Time: 9:00 a.m.

Place: Colorado Oil and Gas Conservation Commission
1120 Lincoln St., Suite 801
Denver, Colorado 80203

In accordance with the Americans with Disabilities Act, if any party requires special accommodations as a result of a disability for this hearing, please contact Margaret Humecki at (303) 894-2100 ext 5139, prior to the hearing and arrangements will be made

At hearing, the Commission will consider the Application and enter an order pursuant to its authority under the statute. **Any interested party desiring to protest or intervene should file with the Commission a written protest or intervention in accordance with Rule 509, no later than March 30, 2015.** Such interested party shall, at the same time, serve a copy of the protest or intervention to the person filing the application. One electronic (cogcc_hearings_unit@state.co.us), one original and two copies shall be filed with the Commission. **Anyone who files a protest or intervention must be able to participate in a prehearing conference during the week of March 30, 2015.** Pursuant to Rule 511, if the matter is uncontested, it may be approved without a hearing.

OIL AND GAS CONSERVATION COMMISSION
OF THE STATE OF COLORADO

By: Jill Dorancy, Acting Secretary

Dated March 5, 2015
Colorado Oil and Gas Conservation
Commission
1120 Lincoln Street, Suite 801
Denver, Colorado 80203
Website: <http://cogcc.state.co.us>
Phone: (303) 894-2100
Fax: (303) 894-2109

Attorneys for Applicant
James Parrot
Jillian Fulcher
Beatty & Wozniak, P.C.
216 Sixteenth Street, Suite 1100
Denver, CO 80202
303-407-4499
jparrot@bwnenergyllaw.com
jfulcher@bwnenergyllaw.com

Publication Date: March 16, 2015
Published in The Daily Journal

751



construction.com


THE DAILY JOURNAL

The nuts and bolts, five days a week.

We deliver your tools for success — including front page features and industry briefs, display advertising, construction news, building permits, public records, bidders column, classified ads, request for bidders and affirmative action advertising.

CALL TO SUBSCRIBE 800-393-6343.

DODGE
DATA & ANALYTICS



PUBLIC NOTICE

BEFORE THE OIL AND GAS
CONSERVATION COMMISSION
OF THE STATE OF COLORADO

IN THE MATTER OF THE PROMULGATION AND ESTABLISHMENT OF FIELD RULES
TO GOVERN OPERATIONS FOR THE NIOBRARA AND FRONTIER, UNNAMED FIELD,
JACKSON COUNTY, COLORADO

CAUSE NO. 531

DOCKET NO. 150400238

TYPE: EXCEPTION LOCATION

NOTICE OF HEARING

TO ALL INTERESTED PARTIES AND TO WHOM IT MAY CONCERN:

APPLICATION LANDS

Township 6 North, Range 80 West, 6th P.M.

Section 1: All

Section 2: All

Section 3: All

Section 4: All

Section 8: All

Section 9: All

Section 10: All

Section 11: All

Section 12: All

Section 13: All

Section 14: All

Section 15: All

Section 16: All

Section 17: All

Section 18: All

Section 19: All

Section 20: All

Section 21: All

Section 22: All

Section 23: All

Section 26: All

Section 27: All

Section 28: All

Section 29: All

Section 30: All

Section 31: All
Section 32: All
Section 33: All
Section 34: All
Section 35: All

Township 7 North, Range 79 West, 6th P.M.
Section 30: All
Section 31: All

Township 7 North, Range 79 West, 6th P.M.
Section 25: All
Section 26: All
Section 27: All
Section 34: All
Section 35: All
Section 36: All

APPLICATION

On February 12, 2015, EE3 LLC, Operator No. 10450 (EE3 or Applicant) filed a verified application pursuant to 34-60-116, C.R.S., for an order to:

1) Allow 300 foot setbacks as to the unit boundaries of the Surprise Federal Exploratory Unit, composed of the Application Lands, for the production of oil, gas, and associated hydrocarbons from the Niobrara Formation.

APPLICABLE RULES AND ORDERS

(available online at: <http://cogcc.state.co.us>, under ORDERS)

On February 25, 2008 the Commission entered Order No. 531-1, which among other things, established various drilling and spacing units for the drilling and completion of one horizontal well, with the option to drill a second horizontal well in each of the drilling and spacing units, with the permitted wells to be located no closer than 600 feet from the unit boundary, for certain lands in Townships 6 and 7 North, Range 80 West, 6th P.M., for the production of gas and associated hydrocarbons from the Niobrara Formation. Section 4, Township 6 North, Range 80 West, 6th P.M. is subject to Order No. 531-1 for the Niobrara Formation.

On July 15, 2008 the Commission entered Order No. 531-2, which extended the provisions of Order No. 531-1 to additional lands. The effect of such extension was to establish various drilling and spacing units for the drilling and completion of one horizontal well, with the option to drill a second horizontal well in each of the drilling and spacing units, with the permitted wells to be located no closer than 600 feet from the unit boundary, for certain lands in Townships 6 and 7 North, Range 80 West, 6th P.M., for the production of gas and associated hydrocarbons from the Niobrara Formation. Sections 7, 8, 9, 16, 17 and 18, Township 6 North, Range 80 West, 6th P.M. are subject to Order No. 531-2 for the Niobrara Formation.

Rule 318.a. of the Rules and Regulations of the Oil and Gas Conservation Commission requires that wells drilled in excess of 2,500 feet in depth be located not less than 600 feet from any lease line, and located not less than 1,200 feet from any other producible or drilling oil or gas well

when drilling to the same common source of supply. The remaining Application Lands not subject to Order Nos. 531-1 or 531-2 are subject to Rule 318.a. for the Niobrara Formation.

NOTICE IS HEREBY GIVEN, pursuant to: 1) the general jurisdiction granted to the Oil and Gas Conservation Commission of the State of Colorado under 34-60-105 C.R.S.; 2) specific powers granted pursuant to 34-60-106 C.R.S.; 3) the State Administrative Procedures Act at 24-4-105 C.R.S.; and 4) the Commissions Series 500 Rules at 2 CCR 404-1, that the Commission has scheduled the above-entitled matter for hearing on:

Date:

Monday, April 13, 2015

Tuesday, April 14, 2015

Time:

9:00 a.m.

Place:

Colorado Oil and Gas

Conservation Commission

1120 Lincoln Street, Suite 801

Denver, CO 80203

In accordance with the Americans with Disabilities Act, if any party requires special accommodations as a result of a disability for this hearing, please contact Margaret Humecki at (303) 894-2100 ext. 5139, prior to the hearing and arrangements will be made.

At hearing, the Commission will consider the Application and enter an order pursuant to its authority under the statute. Any interested party desiring to protest or intervene should file with the Commission a written protest or intervention in accordance with Rule 509., no later than March 30, 2015. Such interested party shall, at the same time, serve a copy of the protest or intervention to the person filing the application. One electronic (cogcc.hearings_unit@state.co.us), one original and two copies shall be filed with the Commission. Anyone who files a protest or intervention must be able to participate in a prehearing conference during the week of March 30, 2015. Pursuant to Rule 511., if the matter is uncontested, it may be approved without a hearing.

OIL AND GAS CONSERVATION
COMMISSION OF THE STATE
OF COLORADO

By Jill Dorancy, Acting Secretary

?

Dated: March 5, 2015

Colorado Oil and Gas Conservation
Commission

1120 Lincoln Street, Suite 801

Denver, Colorado 80203

Website: <http://cogcc.state.co.us>

Phone: (303) 894-2100

Fax: (303) 894-2109

Attorneys for Applicant:

James Parrot

Jillian Fulcher

Beatty & Wozniak, P.C.

216 16th Street, Suite 1100

Denver, Colorado 80202

(303) 407-4499

jparrot@bwenergylaw.com

jfulcher@bwenergylaw.com


Published in The Jackson County Star Thursday, March 19, 2015.

RECEIVED
APR 23 2015
COGCC

AFFIDAVIT OF PUBLICATION


THE JACKSON COUNTY STAR

I, Matthew Shuler, agent of *The Jackson County Star*, a weekly newspaper, printed and published in the County of Jackson and State of Colorado, do hereby certify that the foregoing notice and list were published in said newspaper one in each week, for ONE successive weeks, the last of which publications was made prior to the 20 day of MARCH, A.D. 2015, and that copies of each number of said paper in which said notice and list were published were delivered by carriers or transmitted by mail to each of the subscribers of said paper, according to the accustomed mode of business in this office.


Matthew Shuler, Agent for Publisher
The Jackson County Star

STATE OF COLORADO)
)
County of Jackson)

The above certificate of publication was subscribed and sworn to, before me by the above named Matthew Shuler, who is personally known to me to be the identical person described in the above certificate, on the 13th day of April, A.D. 2015



STORMY R. FOLLETT
NOTARY PUBLIC
STATE OF COLORADO
NOTARY ID #20024021005
My Commission Expires April 23, 2017

PUBLIC NOTICE

BEFORE THE OIL AND GAS
CONSERVATION COMMISSION
OF THE STATE OF COLORADO

IN THE MATTER OF THE PROMULGA-
TION AND ESTABLISHMENT OF FIELD
RULES TO GOVERN OPERATIONS FOR
THE NIOBRARA AND FRONTIER,
UNNAMED FIELD, JACKSON COUNTY,
COLORADO

CAUSE NO. 531

DOCKET NO. 150400238

TYPE: EXCEPTION LOCATION

NOTICE OF HEARING

TO ALL INTERESTED PARTIES AND TO
WHOM IT MAY CONCERN:

APPLICATION LANDS

Township 6 North, Range 80 West, 6th P.M.

- Section 1: All
- Section 2: All
- Section 3: All
- Section 4: All
- Section 8: All
- Section 9: All
- Section 10: All
- Section 11: All
- Section 12: All
- Section 13: All
- Section 14: All
- Section 15: All
- Section 16: All
- Section 17: All
- Section 18: All
- Section 19: All
- Section 20: All
- Section 21: All
- Section 22: All
- Section 23: All
- Section 26: All
- Section 27: All
- Section 28: All
- Section 29: All
- Section 30: All
- Section 31: All
- Section 32: All
- Section 33: All
- Section 34: All
- Section 35: All

Township 7 North, Range 79 West, 6th P.M.

- Section 30: All
- Section 31: All

Township 7 North, Range 79 West, 6th P.M.

- Section 25: All
- Section 26: All
- Section 27: All
- Section 34: All
- Section 35: All
- Section 36: All

APPLICATION

On February 12, 2015, EE3 LLC, Operator
No. 10450 ("EE3" or "Applicant") filed a ver-
ified application pursuant to §34-60-116,
C.R.S., for an order to

1) Allow 300 foot setbacks as to the unit boundaries of the Surprise Federal Exploratory Unit, composed of the Application Lands, for the production of oil, gas, and associated hydrocarbons from the Niobrara Formation

APPLICABLE RULES AND ORDERS

(available online at
<http://cogcc.state.co.us>, under "ORDERS")

On February 25, 2008 the Commission entered Order No 531-1, which among other things, established various drilling and spacing units for the drilling and completion of one horizontal well, with the option to drill a second horizontal well in each of the drilling and spacing units, with the permitted wells to be located no closer than 600 feet from the unit boundary, for certain lands in Townships 6 and 7 North, Range 80 West, 6th P.M., for the production of gas and associated hydrocarbons from the Niobrara Formation Section 4, Township 6 North, Range 80 West, 6th P.M. is subject to Order No. 531-1 for the Niobrara Formation

On July 15, 2008 the Commission entered Order No 531-2, which extended the provisions of Order No 531-1 to additional lands. The effect of such extension was to establish various drilling and spacing units for the drilling and completion of one horizontal well, with the option to drill a second horizontal well in each of the drilling and spacing units, with the permitted wells to be located no closer than 600 feet from the unit boundary, for certain lands in Townships 6 and 7 North, Range 80 West, 6th P.M., for the production of gas and associated hydrocarbons from the Niobrara Formation Sections 7, 8, 9, 16, 17 and 18, Township 6 North, Range 80 West, 6th P.M. are subject to Order No 531-2 for the Niobrara Formation

Rule 318.a. of the Rules and Regulations of the Oil and Gas Conservation Commission requires that wells drilled in excess of 2,500 feet in depth be located not less than 600 feet from any lease line, and located not less than 1,200 feet from any other producible or drilling oil or gas well when drilling to the same common source of supply. The remaining Application Lands not subject to Order Nos. 531-1 or 531-2 are subject to Rule 318.a. for the Niobrara Formation

NOTICE IS HEREBY GIVEN, pursuant to 1) the general jurisdiction granted to the Oil and Gas Conservation Commission of the State of Colorado under §34-60-105 C.R.S., 2) specific powers granted pursuant to §34-60-106 C.R.S., 3) the State Administrative Procedures Act at §24-4-105 C.R.S., and 4) the Commission's Series 500 Rules at 2 CCR 404-1, that the Commission has scheduled the above-entitled matter for hearing on:

Date
Monday, April 13, 2015
Tuesday, April 14, 2015

Time
9:00 a.m.

Place
Colorado Oil and Gas
Conservation Commission
1120 Lincoln Street, Suite 801
Denver, CO 80203

In accordance with the Americans with Disabilities Act, if any party requires special accommodations as a result of a disability for this hearing, please contact Margaret Humecki at (303) 894-2100 ext. 5139, prior to the hearing and arrangements will be made.

At hearing, the Commission will consider the Application and enter an order pursuant to its authority under the statute. Any interested party desiring to protest or intervene should file with the Commission a written protest or intervention in accordance with Rule 509, no later than March 30, 2015. Such interested party shall, at the same time, serve a copy of the protest or intervention to the person filing the application.

One electronic (cogcc_hearings_unit@state.co.us), one original and two copies shall be filed with the Commission. Anyone who files a protest or intervention must be able to participate in a prehearing conference during the week of March 30, 2015. Pursuant to Rule 511, if the matter is uncontested, it may be approved without a hearing.

OIL AND GAS CONSERVATION COMMISSION OF THE STATE OF COLORADO

By: Jill Dorancy, Acting Secretary

Dated: March 5, 2015

Colorado Oil and Gas Conservation
Commission
1120 Lincoln Street, Suite 801
Denver, Colorado 80203
Website: <http://cogcc.state.co.us>
Phone: (303) 894-2100
Fax: (303) 894-2109

Attorneys for Applicant:
James Parrot
Jillian Fulcher
Beatty & Wozniak, P.C.
216 16th Street, Suite 1100
Denver, Colorado 80202
(303) 407-4499
jparrot@bwenenergyllaw.com
jfulcher@bwenenergyllaw.com

BEFORE THE OIL AND GAS CONSERVATION COMMISSION
OF THE STATE OF COLORADO

IN THE MATTER OF THE PROMULGATION AND)	CAUSE NO. 531
ESTABLISHMENT OF FIELD RULES TO GOVERN)	
OPERATIONS FOR THE NIOBRARA AND)	DOCKET NO. 150400238
FRONTIER, UNNAMED FIELD, JACKSON COUNTY,)	
COLORADO)	TYPE: EXCEPTION LOCATION

AMENDED NOTICE OF HEARING

TO ALL INTERESTED PARTIES AND TO WHOM IT MAY CONCERN:

APPLICATION LANDS

Township 6 North, Range 80 West, 6th P.M.

Section 1:	All
Section 2:	All
Section 3:	All
Section 4:	All
Section 8:	All
Section 9:	All
Section 10:	All
Section 11:	All
Section 12:	All
Section 13:	All
Section 14:	All
Section 15:	All
Section 16:	All
Section 17:	All
Section 18:	All
Section 19:	All
Section 20:	All
Section 21:	All
Section 22:	All
Section 23:	All
Section 26:	All
Section 27:	All
Section 28:	All
Section 29:	All
Section 30:	All
Section 31:	All
Section 32:	All
Section 33:	All
Section 34:	All
Section 35:	All

Township 7 North, Range 79 West, 6th P.M.

Section 30: All

Section 31: All

Township 7 North, Range 79 West, 6th P.M.

Section 25: All

Section 26: All

Section 27: All

Section 34: All

Section 35: All

Section 36: All

APPLICATION

On February 12, 2015 (Amended April 10, 2015), EE3 LLC, Operator No. 10450 ("EE3" or "Applicant") filed a verified application pursuant to §34-60-116, C.R.S., for an order to:

1) Allow 300 foot setbacks as to the unit boundaries of the Surprise Federal Exploratory Unit, composed of the Application Lands, for the production of oil, gas, and associated hydrocarbons from the Niobrara Formation.

APPLICABLE RULES AND ORDERS

(available online at: <http://cogcc.state.co.us>, under "ORDERS")

- On February 25, 2008 the Commission entered Order No. 531-1, which among other things, established various drilling and spacing units for the drilling and completion of one horizontal well, with the option to drill a second horizontal well in each of the drilling and spacing units, with the permitted wells to be located no closer than 600 feet from the unit boundary, for certain lands in Townships 6 and 7 North, Range 80 West, 6th P.M., for the production of gas and associated hydrocarbons from the Niobrara Formation. Section 4, Township 6 North, Range 80 West, 6th P.M. is subject to Order No. 531-1 for the Niobrara Formation.
- On July 15, 2008 the Commission entered Order No. 531-2, which extended the provisions of Order No. 531-1 to additional lands. The effect of such extension was to establish various drilling and spacing units for the drilling and completion of one horizontal well, with the option to drill a second horizontal well in each of the drilling and spacing units, with the permitted wells to be located no closer than 600 feet from the unit boundary, for certain lands in Townships 6 and 7 North, Range 80 West, 6th P.M., for the production of gas and associated hydrocarbons from the Niobrara Formation. Sections 7, 8, 9, 16, 17 and 18, Township 6 North, Range 80 West, 6th P.M. are subject to Order No. 531-2 for the Niobrara Formation.
- Rule 318.a. of the Rules and Regulations of the Oil and Gas Conservation Commission requires that wells drilled in excess of 2,500 feet in depth be located not less than 600 feet from any lease line, and located not less than 1,200 feet

from any other producible or drilling oil or gas well when drilling to the same common source of supply. The remaining Application Lands not subject to Order Nos. 531-1 or 531-2 are subject to Rule 318.a. for the Niobrara Formation.

NOTICE IS HEREBY GIVEN, pursuant to: 1) the general jurisdiction granted to the Oil and Gas Conservation Commission of the State of Colorado under §34-60-105 C.R.S.; 2) specific powers granted pursuant to §34-60-106 C.R.S.; 3) the State Administrative Procedures Act at §24-4-105 C.R.S.; and 4) the Commission's Series 500 Rules at 2 CCR 404-1, that the Commission has scheduled the above-entitled matter for hearing on:

Date: Monday, May 18, 2015
Tuesday, May 19, 2015


Time: 9:00 a.m.

Place: Aims Community College, Fort Lupton Campus
260 College Avenue
Fort Lupton, CO 80621

In accordance with the Americans with Disabilities Act, if any party requires special accommodations as a result of a disability for this hearing, please contact Margaret Humecki at (303) 894-2100 ext. 5139, prior to the hearing and arrangements will be made.

At hearing, the Commission will consider the Application and enter an order pursuant to its authority under the statute. Any interested party desiring to protest or intervene should file with the Commission a written protest or intervention in accordance with Rule 509., no later than March 30, 2015. Such interested party shall, at the same time, serve a copy of the protest or intervention to the person filing the application. One electronic (cogcc.hearings_unit@state.co.us), one original and two copies shall be filed with the Commission. Anyone who files a protest or intervention must be able to participate in a prehearing conference during the week of March 30, 2015. Pursuant to Rule 511., if the matter is uncontested, it may be approved without a hearing.

OIL AND GAS CONSERVATION COMMISSION
OF THE STATE OF COLORADO


By 
Julie Murphy, Secretary

Dated: April 10, 2015

Colorado Oil and Gas Conservation Commission
1120 Lincoln Street, Suite 801
Denver, Colorado 80203
Website: <http://cogcc.state.co.us>
Phone: (303) 894-2100
Fax: (303) 894-2109

Attorneys for Applicant:
James Parrot
Jillian Fulcher
Beatty & Wozniak, P.C.
216 16th Street, Suite 1100
Denver, Colorado 80202
(303) 407-4499
jparrot@bwenergylaw.com
jfulcher@bwenergylaw.com

BEFORE THE OIL AND GAS CONSERVATION COMMISSION
OF THE STATE OF COLORADO



IN THE MATTER OF THE PROMULGATION AND)	CAUSE NO. 531
ESTABLISHMENT OF FIELD RULES TO)	
GOVERN OPERATIONS FOR THE NIOBRARA)	DOCKET NO. 150400238
AND FRONTIER, UNNAMED FIELD, JACKSON)	
COUNTY, COLORADO)	TYPE: EXCEPTION LOCATION

CERTIFICATE OF MAILING

I hereby certify that a true and correct copy of the Amended Notice of Hearing in the above-referenced docket was deposited in the U.S. mail on April 13, 2015, postage pre-paid, to the interested parties listed in the application regarding the above-referenced docket.

DATED this 1st day of May, 2015.


Jennifer L. Pittenger

RECEIVED

MAY 04 2015

COGCC

DODGE
DATA & ANALYTICS

AFFIDAVIT

INVOICE #: A379323 01

ACCOUNT #: A30036432

INVOICE DATE: 04/24/15

INQUIRIES TO:

TEL: 866 - 260 - 9240 FAX: 855 - 323 - 9871

BILL TO: BEATTY & WOZNAK PC
JENNIFER PITTENGER
216 SIXTEENTH ST STE 1100
DENVER CO 80202

ADVERTISER/AGENCY:

PUBLICATION: DENVER DAILY JOURNAL

STATE OF COLORADO
COUNTY OF DENVER

I, CHRISTINA L. DECKER, OF THE CITY AND COUNTY OF MERCER, STATE OF NEW JERSEY, HAVING DULY BEEN SWORN, DEPOSES AND SAYS:
I AM NOW AND AT ALL TIMES HEREINAFTER MENTIONED A CITIZEN OF THE UNITED STATES OF AMERICA, OVER TWENTY - ONE YEARS OF AGE, AND COMPETENT TO BE A WITNESS ON THE HEARING OF THE MATTERS MENTIONED IN THE ANNEXED PRINTED COPY NOTICE HEREINAFTER SET FORTH; I HAVE NO INTEREST WHATSOEVER IN ANY OF THE SAID MATTERS; I AM NOW AND DURING ALL TIMES EMBRACED IN THE PUBLICATION HEREIN MENTIONED WAS THE CHIEF CLERK OF THE NEWSPAPER, A NEWSPAPER OF GENERAL CIRCULATION PRINTED AND PUBLISHED IN SAID CITY AND COUNTY; AS CHIEF CLERK DURING ALL TIMES MENTIONED IN THE AFFIDAVIT I HAVE HAD AND I STILL HAVE CHARGE OF ALL ADVERTISEMENTS AND NOTICES PUBLISHED IN SAID NEWSPAPER; THAT SAID LEGAL NOTICE OF WHICH THE ANNEXED IS A TRUE PRODUCTION COPY OF THE PRINTED PAGE IN WHICH THE ADVERTISEMENT WAS PUBLISHED IN THE ABOVE NAMED NEWSPAPER ON THE FOLLOWING DAYS TO WIT:

4/23/15 - C#531D#150400238 EXCEPTI

I CERTIFY (OR DECLARE) UNDER PENALTY OF PERJURY THAT THE FOREGOING IS TRUE AND CORRECT.

SIGNED,



CHIEF CLERK

PUBLIC NOTICES

BEFORE THE OIL AND GAS CONSERVATION COMMISSION
OF THE STATE OF COLORADO

CAUSE NO. 531

DOCKET NO. 150400238

TYPE- EXCEPTION LOCATION

IN THE MATTER OF THE PROMULGATION AND ESTABLISHMENT OF
FIELD RULES TO GOVERN OPERATIONS FOR THE NIOBRARA AND
FRONTIER, UNNAMED FIELD, JACKSON COUNTY, COLORADO

AMENDED NOTICE OF HEARING

TO ALL INTERESTED PARTIES AND TO WHOM IT MAY CONCERN:

APPLICATION LANDS

Township 6 North, Range 80 West, 6th P.M.

Section 1: All
Section 2: All
Section 3: All
Section 4: All
Section 8: All
Section 9: All
Section 10: All
Section 11: All
Section 12: All
Section 13: All
Section 14: All
Section 15: All
Section 16: All
Section 17: All
Section 18: All
Section 19: All
Section 20: All
Section 21: All
Section 22: All
Section 23: All
Section 26: All
Section 27: All
Section 28: All
Section 29: All
Section 30: All
Section 31: All
Section 32: All
Section 33: All
Section 34: All
Section 35: All

Township 7 North, Range 79 West, 6th P.M.

Section 30: All

Section 31: All

Township 7 North, Range 79 West, 6th P.M.

Section 25: All
Section 26: All
Section 27: All
Section 34: All
Section 35: All
Section 36: All

APPLICATION

On February 12, 2015 (Amended April 10, 2015), EE3 LLC, Operator No. 10450 ("EE3" or "Applicant") filed a verified application pursuant to §34-60-116, C.R.S., for an order to:

1) Allow 300 foot setbacks as to the unit boundaries of the Surprise Federal Exploratory Unit, composed of the Application Lands, for the production of oil, gas, and associated hydrocarbons from the Niobrara Formation.

APPLICABLE RULES AND ORDERS

(available online at: <http://cogcc.state.co.us>, under "ORDERS")

On February 25, 2008 the Commission entered Order No. 531-1, which among other things, established various drilling and spacing units for

099

the drilling and completion of one horizontal well, with the option to drill a second horizontal well in each of the drilling and spacing units, with the permitted wells to be located no closer than 600 feet from the unit boundary, for certain lands in Townships 6 and 7 North, Range 80 West, 6th P.M., for the production of gas and associated hydrocarbons from the Niobrara Formation. Section 4, Township 6 North, Range 80 West, 6th P.M. is subject to Order No. 531-1 for the Niobrara Formation.

On July 15, 2008 the Commission entered Order No. 531-2, which extended the provisions of Order No. 531-1 to additional lands. The effect of such extension was to establish various drilling and spacing units for the drilling and completion of one horizontal well, with the option to drill a second horizontal well in each of the drilling and spacing units, with the permitted wells to be located no closer than 600 feet from the unit boundary, for certain lands in Townships 6 and 7 North, Range 80 West, 6th P.M., for the production of gas and associated hydrocarbons from the Niobrara Formation. Sections 7, 8, 9, 16, 17 and 18, Township 6 North, Range 80 West, 6th P.M. are subject to Order No. 531-2 for the Niobrara Formation.

Rule 318.a. of the Rules and Regulations of the Oil and Gas Conservation Commission requires that wells drilled in excess of 2,500 feet in depth be located not less than 600 feet from any lease line, and located not less than 1,200 feet from any other producible or drilling oil or gas well when drilling to the same common source of supply. The remaining Application Lands not subject to Order Nos. 531-1 or 531-2 are subject to Rule 318.a. for the Niobrara Formation.

NOTICE IS HEREBY GIVEN, pursuant to: 1) the general jurisdiction granted to the Oil and Gas Conservation Commission of the State of Colorado under §34-60-105 C.R.S.; 2) specific powers granted pursuant to §34-60-106 C.R.S.; 3) the State Administrative Procedures Act at §24-4-105 C.R.S., and 4) the Commission's Series 500 Rules at 2 CCR 404-1, that the Commission has scheduled the above-entitled matter for hearing on:

Date: Monday, May 18, 2015
Tuesday, May 19, 2015

Time: 9:00 a.m.

Place: Aims Community College, Fort Lupton Campus
260 College Avenue
Fort Lupton, CO 80621

In accordance with the Americans with Disabilities Act, if any party requires special accommodations as a result of a disability for this hearing, please contact Margaret Humecki at (303) 894-2100 ext. 5139, prior to the hearing and arrangements will be made.

At hearing, the Commission will consider the Application and enter an order pursuant to its authority under the statute. **Any interested party desiring to protest or intervene should file with the Commission a written protest or intervention in accordance with Rule 509., no later than March 30, 2015.** Such interested party shall, at the same time, serve a copy of the protest or intervention to the person filing the application. One electronic (cogcc.hearings.unit@state.co.us), one original and two copies shall be filed with the Commission. **Anyone who files a protest or intervention must be able to participate in a prehearing conference during the week of March 30, 2015.** Pursuant to Rule 511., if the matter is uncontested, it may be approved without a hearing.

OF THE STATE OF COLORADO

By _____

Juile Murphy, Secretary

Attorneys for Applicant

James Parrot

Jillian Fulcher

Beatty & Wozniak, P.C.

216 Sixteenth Street, Suite 1100

Denver, CO 80202

303-407-4499

jparrot@bwenergylaw.com

jfulcher@bwenergylaw.com

Dated: April 10, 2015
Colorado Oil and Gas Conservation
Commission
1120 Lincoln Street, Suite 801
Denver, Colorado 80203
Website: <http://cogcc.state.co.us>
Phone: (303) 894-2100
Fax: (303) 894-2109

Publication Date: April 23, 2015
Published in The Daily Journal

099

FOR LEGAL NOTICES IN
THE DAILY JOURNAL
Call us at 877-260-3621
daily.journal@construction.com

BEFORE THE OIL AND GAS CONSERVATION COMMISSION
OF THE STATE OF COLORADO

IN THE MATTER OF THE PROMULGATION AND) CAUSE NO. 531
ESTABLISHMENT OF FIELD RULES TO GOVERN)
OPERATIONS FOR THE NIOBRARA AND) DOCKET NO. 150400238
FRONTIER, UNNAMED FIELD, JACKSON COUNTY,)
COLORADO) TYPE: EXCEPTION LOCATION

SECOND AMENDED NOTICE OF HEARING

TO ALL INTERESTED PARTIES AND TO WHOM IT MAY CONCERN:

APPLICATION LANDS

Township 6 North, Range 80 West, 6th P.M.

Section 1: All
Section 2: All
Section 3: All
Section 4: All
Section 8: All
Section 9: All
Section 10: All
Section 11: All
Section 12: All
Section 13: All
Section 14: All
Section 15: All
Section 16: All
Section 17: All
Section 18: All
Section 19: All
Section 20: All
Section 21: All
Section 22: All
Section 23: All
Section 26: All
Section 27: All
Section 28: All
Section 29: All
Section 30: All
Section 31: All
Section 32: All
Section 33: All
Section 34: All
Section 35: All

Township 7 North, Range 79 West, 6th P.M.

Section 30: All

Section 31: All

Township 7 North, Range 80 West, 6th P.M.

Section 25: All

Section 26: All

Section 27: All

Section 34: All

Section 35: All

Section 36: All

APPLICATION

On February 12, 2015 (Amended April 10, 2015), EE3 LLC, Operator No. 10450 ("EE3" or "Applicant") filed a verified application pursuant to §34-60-116, C.R.S., for an order to:

- 1) Allow 300 foot setbacks as to the unit boundaries of the Surprise Federal Exploratory Unit, composed of the Application Lands, for the production of oil, gas, and associated hydrocarbons from the Niobrara Formation.

APPLICABLE RULES AND ORDERS

(available online at: <http://cogcc.state.co.us>, under "ORDERS")

- On February 25, 2008 the Commission entered Order No. 531-1, which among other things, established various drilling and spacing units for the drilling and completion of one horizontal well, with the option to drill a second horizontal well in each of the drilling and spacing units, with the permitted wells to be located no closer than 600 feet from the unit boundary, for certain lands in Townships 6 and 7 North, Range 80 West, 6th P.M., for the production of gas and associated hydrocarbons from the Niobrara Formation. Section 4, Township 6 North, Range 80 West, 6th P.M. is subject to Order No. 531-1 for the Niobrara Formation.
- On July 15, 2008 the Commission entered Order No. 531-2, which extended the provisions of Order No. 531-1 to additional lands. The effect of such extension was to establish various drilling and spacing units for the drilling and completion of one horizontal well, with the option to drill a second horizontal well in each of the drilling and spacing units, with the permitted wells to be located no closer than 600 feet from the unit boundary, for certain lands in Townships 6 and 7 North, Range 80 West, 6th P.M., for the production of gas and associated hydrocarbons from the Niobrara Formation. Sections 7, 8, 9, 16, 17 and 18, Township 6 North, Range 80 West, 6th P.M. are subject to Order No. 531-2 for the Niobrara Formation.
- Rule 318.a. of the Rules and Regulations of the Oil and Gas Conservation Commission requires that wells drilled in excess of 2,500 feet in depth be located not less than 600 feet from any lease line, and located not less than 1,200 feet

from any other producible or drilling oil or gas well when drilling to the same common source of supply. The remaining Application Lands not subject to Order Nos. 531-1 or 531-2 are subject to Rule 318.a. for the Niobrara Formation.

NOTICE IS HEREBY GIVEN, pursuant to: 1) the general jurisdiction granted to the Oil and Gas Conservation Commission of the State of Colorado under §34-60-105 C.R.S.; 2) specific powers granted pursuant to §34-60-106 C.R.S.; 3) the State Administrative Procedures Act at §24-4-105 C.R.S.; and 4) the Commission's Series 500 Rules at 2 CCR 404-1, that the Commission has scheduled the above-entitled matter for hearing on:

Date: Monday, July 20, 2015
Tuesday, July 21, 2015


Time: 9:00 a.m.

Place: Colorado Oil and Gas Conservation Commission
1120 Lincoln Street, Suite 801
Denver, CO 80203

In accordance with the Americans with Disabilities Act, if any party requires special accommodations as a result of a disability for this hearing, please contact Margaret Humecki at (303) 894-2100 ext. 5139, prior to the hearing and arrangements will be made.

At hearing, the Commission will consider the Application and enter an order pursuant to its authority under the statute. Any interested party desiring to protest or intervene should file with the Commission a written protest or intervention in accordance with Rule 509., no later than July 6, 2015. Such interested party shall, at the same time, serve a copy of the protest or intervention to the person filing the application. One electronic (cogcc.hearings_unit@state.co.us), one original and two copies shall be filed with the Commission. Anyone who files a protest or intervention must be able to participate in a prehearing conference during the week of July 6, 2015. Pursuant to Rule 511., if the matter is uncontested, it may be approved without a hearing.

OIL AND GAS CONSERVATION COMMISSION
OF THE STATE OF COLORADO

By  _____
Julie Murphy, Secretary

Dated: May 4, 2015

Colorado Oil and Gas Conservation Commission
1120 Lincoln Street, Suite 801
Denver, Colorado 80203
Website: <http://cogcc.state.co.us>
Phone: (303) 894-2100
Fax: (303) 894-2109

Attorneys for Applicant:
James Parrot
Jillian Fulcher
Beatty & Wozniak, P.C.
216 16th Street, Suite 1100
Denver, Colorado 80202
(303) 407-4499
jparrot@bwenergylaw.com
jfulcher@bwenergylaw.com

AFFIDAVIT OF PUBLICATION


THE JACKSON COUNTY STAR

I, Matthew Shuler, agent of *The Jackson County Star*, a weekly newspaper, printed and published in the County of Jackson and State of Colorado, do hereby certify that the foregoing notice and list were published in said newspaper one in each week, for ONE successive weeks, the last of which publications was made prior to the 24 day of APRIL, A.D. 2015, and that copies of each number of said paper in which said notice and list were published were delivered by carriers or transmitted by mail to each of the subscribers of said paper, according to the accustomed mode of business in this office.


Matthew Shuler, Agent for Publisher
The Jackson County Star

STATE OF COLORADO)
)
County of Jackson)

The above certificate of publication was subscribed and sworn to, before me by the above named Matthew Shuler, who is personally known to me to be the identical person described in the above certificate, on the 13th day of May, A.D. 2015



STORMY R. FOLLETT
NOTARY PUBLIC
STATE OF COLORADO
NOTARY ID #20024021005
My Commission Expires April 23, 2017

BEFORE THE OIL AND GAS CONSERVATION COMMISSION OF THE STATE OF COLORADO

IN THE MATTER OF THE PROMULGATION AND ESTABLISHMENT OF FIELD RULES TO GOVERN OPERATIONS FOR THE NIOBRARA AND FRONTIER UNNAMED FIELD, JACKSON COUNTY, COLORADO

CAUSE NO. 531

DOCKET NO. 150400238

TYPE: EXCEPTION LOCATION

AMENDED NOTICE OF HEARING

TO ALL INTERESTED PARTIES AND TO WHOM IT MAY CONCERN:

APPLICATION LANDS

Township 6 North, Range 80 West, 6th P.M.

Section 1: All
Section 2: All
Section 3: All
Section 4: All
Section 8: All
Section 9: All
Section 10: All
Section 11: All
Section 12: All
Section 13: All
Section 14: All
Section 15: All
Section 16: All
Section 17: All
Section 18: All
Section 19: All
Section 20: All
Section 21: All
Section 22: All
Section 23: All
Section 26: All
Section 27: All
Section 28: All
Section 29: All
Section 30: All
Section 31: All
Section 32: All
Section 33: All
Section 34: All
Section 35: All

Township 7 North, Range 79 West, 6th P.M.

Section 30: All
Section 31: All

Township 7 North, Range 79 West, 6th P.M.

Section 25: All
Section 26: All
Section 27: All
Section 34: All
Section 35: All
Section 36: All

APPLICATION

On February 12, 2015 (Amended April 10, 2015), EES LLC, Operator No. 10450 ("EES" or "Applicant") filed a verified application pursuant to §34-60-116, C.R.S., for an order to:

1) Allow 300 foot setbacks as to the unit boundaries of the Surprise Federal Exploratory Unit, composed of the Application Lands, for the production of oil, gas, and associated hydrocarbons from the Niobrara Formation.

APPLICABLE RULES AND ORDERS

(available online at: <http://cogcc.state.co.us/andsec/ORDERS>)

• On February 25, 2008 the Commission entered Order No. 531-1, which among other things, established various drilling and spacing units for the drilling and completion of one horizontal well, with the option to drill a second horizontal well in each of the drilling and spacing units, with the permitted wells to be located no closer than 800 feet from the unit boundary, for certain lands in Townships 6 and 7 North, Range 80 West, 6th P.M., for the production of gas and associated hydrocarbons from the Niobrara Formation.

• Section 4, Township 6 North, Range 80 West, 6th P.M. is subject to Order No. 531-1 for the Niobrara Formation.

• On July 15, 2008 the Commission entered Order No. 531-2, which extended the provisions of Order No. 531-1 to additional lands. The effect of such extension was to establish various drilling and spacing units for the drilling and completion of one horizontal well, with the option to drill a second horizontal well in each of the drilling and spacing units, with the permitted wells to be located no closer than 800 feet from the unit boundary, for certain lands in Townships 6 and 7 North, Range 80 West, 6th P.M., for the production of gas and associated hydrocarbons from the Niobrara Formation. Sections 7, 8, 9, 16, 17 and 18, Township 6 North, Range 80 West, 6th P.M. are subject to Order No. 531-2 for the Niobrara Formation.

• Rule 318.a. of the Rules and Regulations of the Oil and Gas Conservation Commission requires that wells drilled in excess of 2,500 feet in depth be located not less than 600 feet from any lease line, and located not less than 1,200 feet from any other producible or drilling oil or gas well when drilling to the same common source of supply. The remaining Application Lands not subject to Order Nos. 531-1 or 531-2 are subject to Rule 318.a. for the Niobrara Formation.

NOTICE IS HEREBY GIVEN, pursuant to: 1) the general jurisdiction granted to the Oil and Gas Conservation Commission of the State of Colorado under §34-60-105 C.R.S.; 2) specific powers granted pursuant to §34-60-106 C.R.S.; 3) the State Administrative Procedures Act at §24-4-105 C.R.S.; and 4) the Commission's Series 500 Rules at 2 CCR 404-1, that the Commission has scheduled the above-entitled matter for hearing on:

Date: Monday, May 18, 2015
Tuesday, May 19, 2015

Time: 9:00 a.m.

Place: Aims Community College, Fort Lupton Campus
280 College Avenue
Fort Lupton, CO 80621

In accordance with the Americans with Disabilities Act, if any party requires special accommodations as a result of a disability for this hearing, please contact Margaret Humecki at (303) 894-2100 ext. 5139, prior to the hearing and arrangements will be made.

At hearing, the Commission will consider the Application and enter an order pursuant to its authority under the statute. Any interested party desiring to protest or intervene should file with the Commission a written protest or intervention in accordance with Rule 509., no later than March 30, 2015. Such interested party shall, at the same time, serve a copy of the protest or intervention to the person filing the application. One electronic (cogcc.hearings_unit@state.co.us), one original and two copies shall be filed with the Commission. Anyone who files a protest or intervention must be able to participate in a prehearing conference during the week of March 30, 2015. Pursuant to Rule 511., if the matter is uncontested, it may be approved without a hearing.

OIL AND GAS CONSERVATION COMMISSION OF THE STATE OF COLORADO

By
Julie Murphy, Secretary

Dated: April 10, 2015

Colorado Oil and Gas Conservation Commission
1120 Lincoln Street, Suite 801
Denver, Colorado 80203
Website: <http://cogcc.state.co.us>
Phone: (303) 894-2100
Fax: (303) 894-2109

Attorneys for Applicant:
James Parrot
Jillian Fulcher
Beatty & Wozniak, P.C.
216 16th Street, Suite 1100
Denver, Colorado 80202
(303) 407-4499
jparrot@bwenenergylaw.com
jfulcher@bwenenergylaw.com

Published in *The Jackson County Star*

RECEIVED

JUN 08 2015

COGCC