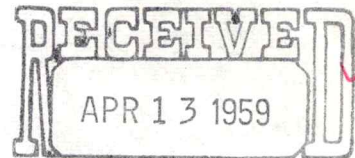


OIL AND GAS CONSERVATION COMMISSION  
OF THE STATE OF COLORADO

## NOTICE OF INTENTION TO DRILL

OIL & GAS  
CONSERVATION COMMISSION

## INSTRUCTIONS:

A notice of intention to drill a well shall be filed in duplicate on all Federal and Patented lands, and in triplicate on all State lands. Do not begin operations until approved copy has been received. It is mandatory that the proposed location comply with all rules and regulations of the Commission. Locate well on section grid in proper location, and indicate extent of lease. Unless operations are commenced within 180 days after the date of approval hereof, this approval to drill will become null and void.

Name of Operator Jeff Hawks & HLM Drilling Company Phone No. AM 6-3454  
Address 504 Colorado Building City Denver 2 State Colorado


How is liability secured: Well Bond (Attached) ☐; Blanket Bond ☐; Waiver ☒  
(Check one)

Lease Name Ruhaak

Well No. 1

Field Name Wildcat ☒

County Washington



Location C SW SW Section 32 Township 2N Range 52W Meridian 6  
(quarter quarter)  
660 feet from S Section line and 660 feet from W Section Line  
N or S E or W

The well is located on: Patented land ☒ State land ☐ Federal land ☐

The well is located within a spaced area: Yes ☐ No ☒

Distance from proposed location to nearest property or lease line 660 feet.

Distance from proposed location to nearest drilling unit line 660 feet.

Objectives: "D" sand Depth 4500'; "J" sand Depth 4590'  
Formation Estimate Formation Estimate

Proposed length of surface casing 200 ± feet.

## REMARKS:

HLM Drilling will operate well to casing point and will be responsible for compliance with State regulations.

Agent	EP
Bond	Wanted
Spot	
600 ft.	
1200 ft.	
Wells	
Oil	
Gas	
Status	

I/We hereby swear (or affirm) that the statements herein made are a full and correct report.

## APPROVED:

Date APR 13 1959

A. J. Gossin  
Director

Company HLM Drilling Company Date Apr. 10/59

Address 504 Colorado Building Phone No. AM 6-3454

By James C. Lange Title Agent  
Signature

OIL AND GAS CONSERVATION COMMISSION  
OF THE STATE OF COLORADO


NOTICE OF INTENTION TO DRILL

INSTRUCTIONS:

A notice of intention to drill a well shall be filed in duplicate on all Federal and Patented lands, and in triplicate on all State lands. Do not begin operations until approved copy has been received. It is mandatory that the proposed location comply with all rules and regulations of the Commission. Locate well on section grid in proper location, and indicate extent of lease. Unless operations are commenced within 180 days after the date of approval hereof, this approval to drill will be void.

Name of Operator: Jeff Hawks & H.M. Drilling Company  
Address: 504 Colorado Building, City: Denver, State: Colorado, Phone No.: AM 6-3454

How is liability secured: Well Bond (Attached) ☐; Blanket Bond ☐; Waiver ☒ (Check one)



Lease Name:                       
Well No.: 1  
Field Name: Wildcat ☒  
County: Washington

Location: C 2W 2N, Section 32, Township 2N, Range 2W, Meridian 6  
660 feet from N or S, 660 feet from E or W, Section line and Section line

The well is located on: Patented land ☒ State land ☐ Federal land ☐

The well is located within a spaced area: Yes ☐ No ☒

Distance from proposed location to nearest property or lease line: 660 feet  
Distance from proposed location to nearest drilling unit line: 660 feet

Objectives: "D" sand, Depth 4500', Formation Estimate  
"T" sand, Depth 4500', Formation Estimate

Proposed length of surface casing: 200' ± feet

REMARKS:

H.M. Drilling will operate well to casing point and will be responsible for compliance with State regulations.

I/We hereby swear (or affirm) that the statements herein made are a full and correct report

APPROVED:                      Date: Aug. 10/52  
Company: H.M. Drilling Company  
Address: 504 Colorado Building Phone No.: AM 6-3454  
By:                      Title: Agent