



FORM F-106

STATE

R.

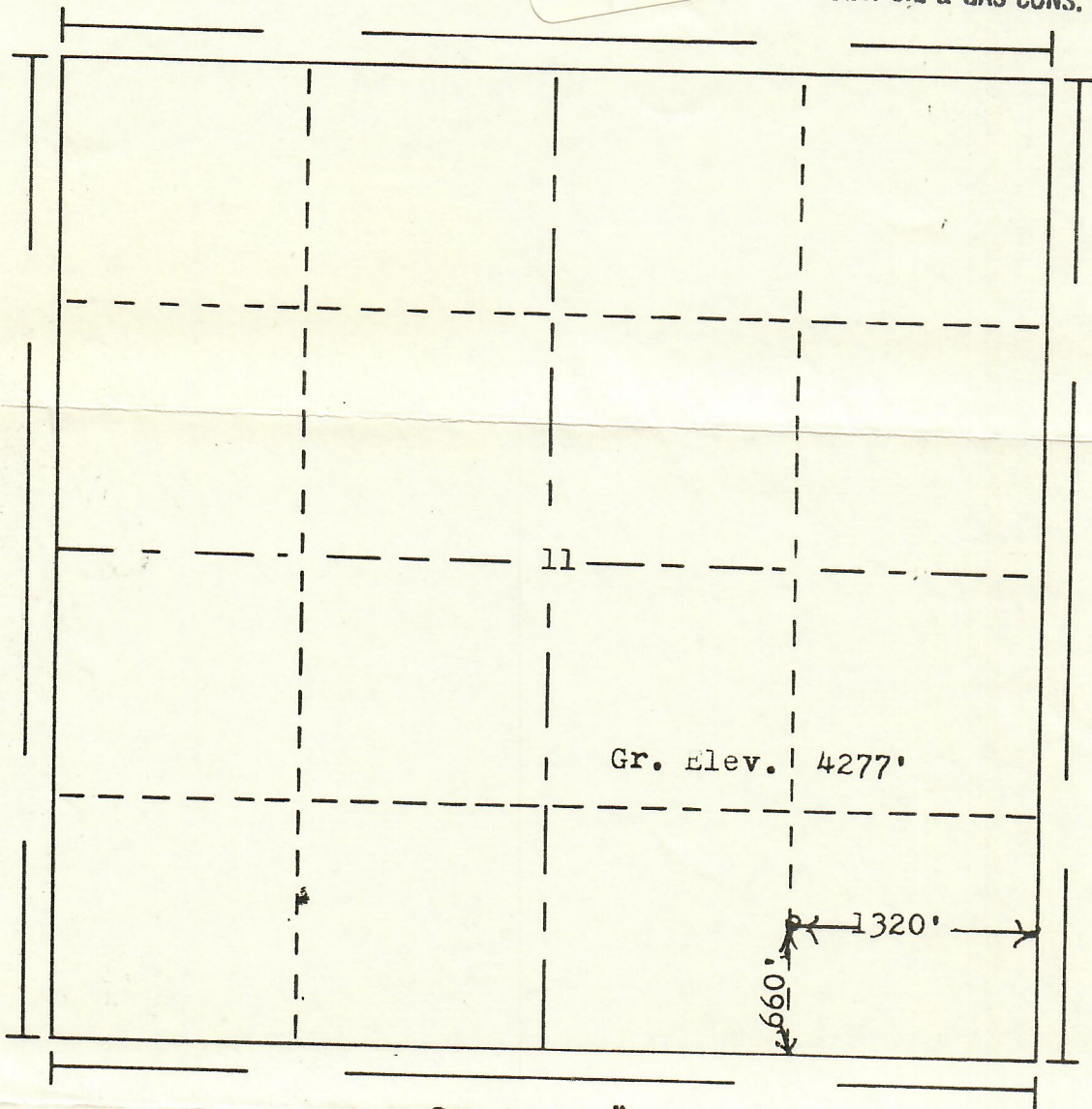



00264595

RECEIVED

JUL 11 1984


COLO. OIL & GAS CONS. COMM.

T.
9
N

Scale... 1" = 1000'

Powers Elevation of Denver, Colorado
has in accordance with a request from Mr. Gear
for Chemco, Inc.-TXO Production Corp. et al
determined the location of No.1 Walters
to be CS $\frac{1}{2}$ SE $\frac{1}{4}$ Section 11 Township 9N
Range 54W of the 6th Principal Meridian
Logan County, Colorado

I hereby certify that this plat is an
accurate representation of a correct
survey showing the location of



Date 6-25-84

Billy G. Holloway
Licensed Land Surveyor No. 2853
State of Colorado