



00202301



MACPET

McKNIGHT PETROLEUM TRUST

RECEIVED

SEP 17 1973

OIL & GAS CONSV. COMM.

September 13, 1973

Mr. J. A. McKee  
Associate Petroleum Engineer  
Oil & Gas Conservation Commission  
State of Colorado  
Denver, Colorado 80202

Subject: Home Indemnity Company Bond NB548823  
Blanket Bond to State of Colorado  
Oil & Gas Conservation Commission

Dear Mr. McKee:

Please refer to my letter to you dated May 2, 1973, copy attached.

Please advise whether or not Mr. B. G. Cannon and Mr. Dale Cannon of Kimball, Nebraska have completed the bond form so that our subject bond may now be released.

*Bond. Will,  
no bond  
needed*

In the event this has not been done, we would appreciate your advice of what legal steps are available to us to place this responsibility to the present owners of the well.

Yours truly,

MACPET

W. E. Belt, Jr.

*OK To release  
old bond.  
Jim*

WEB:sc  
Attachment.

cc: Mr. C. E. Mitton  
Finance Insurance Agency, Inc.  
2801 East Colfax Avenue  
Denver, Colorado 80206

Mr. B. G. Cannon  
P. O. Box 635  
Kimball, Nebraska 69145

Mr. Clarence W. Drilling



RECEIVED

SEP 17 1973

COLORADO OIL & GAS CONSERVATION COMMISSION

May 2, 1973

Mr. J. A. McKee  
Associate Petroleum Engineer  
Oil & Gas Conservation Commission  
State of Colorado  
Denver, Colorado 80202

Subject: Home Indemnity Company Bond NR548823  
Blanket Bond to State of Colorado  
Oil & Gas Conservation Commission

Dear Mr. McKee:

On April 23, 1973, we wrote to you requesting permission to cancel the subject bond. On April 26, 1973, you returned our letter with comment that your records show that we are still operator of the #1 Marvin James located in the NENENE of Section 25, T-6-N, R-86-W, Routt County, Colorado, and therefore, the bond cannot be cancelled.

On July 8, 1971, MACPET sold this well and lease to B. G. Cannon and Dale Cannon, P. O. Box 635, Kimball, Nebraska, 69145. By copy of this letter to Mr. Cannon, we are attaching the form to be filled out showing the change of ownership of the well and request that Mr. Cannon execute and return them to your attention at the earliest possible moment so that we may cancel our subject bond.

Yours truly,

MACPET

W. E. Belt, Jr.


WEB:sw

cc: Mr. C. E. Mitton  
Finance Insurance Agency, Inc.  
2801 East Colfax Avenue  
Denver, Colorado 80206

Mr. B. G. Cannon  
P. O. Box 635  
Kimball, Nebraska 69145

Mr. Clarence W. Drilling





*formerly Crownhead*  
**MACPET**

McKNIGHT PETROLEUM TRUST

RECEIVED

APR 25 1973

COLORADO OIL & GAS CONSERVATION COMMISSION

April 23, 1973

The State of Colorado  
Oil and Gas Conservation Commission  
Denver, Colorado

Subject: Home Indemnity Company Bond NB548823  
Blanket Bond to State of Colorado  
(Oil and Gas Conservation Commission)

Gentlemen:

We request written authorization to cancel our Home Indemnity Company  
Bond NB548823.

Yours truly,

MACPET

*W. E. Belt, Jr.*  
W. E. Belt, Jr.

WEB:sw

cc: Mr. C. E. Mitton  
Finance Insurance Agency, Inc.  
2801 East Colfax Avenue  
Denver, Colorado 80206

April 26, 1973

Gentlemen: Our records show that you are still the operator of the following well.  
*Gout. Wells, no bond needed*  
# 1 Marvin James NENENE 25-6N-86 West, Routt County, Colorado.


If you have sold the well to another operator, the new operator must file a change of ownership, OGCC-10, forms enclosed. According to our file, the well is not plugged and abandoned, therefore your bond No. NB 548823 cannot be released at this time.

Very truly yours,  
Oil and Gas Conservation Commission

J.A. McKee, Associate Petroleum Engineer

L.D.





OIL & GAS  
CONSERVATION COMMISSION

TENNECO OIL COMPANY • P. O. BOX 1772 • 162 NORTH WOLCOTT • CASPER, WYOMING

December 10, 1962

United States Geological Survey  
452 New Customhouse  
Denver, Colorado

Re: Loss of Crude Oil, October, 1962, USA-S. Marvin James  
Lease, Federal Lease Denver-056134-A, NE/4 NE/4 Section  
25, T-6N, R-86W, Routt County, Colorado

Gentlemen:

During October, 1962, two separate losses of crude oil occurred at the loading tanks on the above lease. Prior to 10-14-62, a loss of 88 gross barrels of oil was discovered and again, between 10-14-62 and 10-22-62, an additional loss of 46 gross barrels of oil was noted. These two losses were taken by parties or persons unknown. Local law enforcement agencies were advised of these losses and all efforts to date to locate this oil have met with no success.

If additional information is needed, please advise.

Very truly yours,

TENNECO OIL COMPANY


Original Signed By  
L. C. BODEMANN, JR.

L. C. Bodemann, Jr.  
District Production Superintendent

THO/lr

cc: Colorado Oil & Gas Conservation Commission ✓  
Phillips Petroleum Company  
Arrowhead Exploration Company





TENNECO OIL COMPANY

OIL & GAS  
CONSERVATION COMMISSION

March 1, 1961

Colorado Oil and Gas Conservation Commission  
Room 312, State Services Building  
1525 Sherman Street  
Denver 3, Colorado

Attention: Mr. A. J. Jersan

Dear Sir:

BEST IMAGE  
AVAILABLE

Effective March 1, 1961, the properties presently operated by Tennessee Gas Transmission Company will be transferred to Tenneco Oil Company. This change affects the following Federal and State leases:

Federal:

✓ USA-S. Marvin James, Section 25, T-6N, R-86W, Curtis Field, Routt County, Colorado.

*will file*

State:

Andrew J. McDermott, Section 24, T-6N, R-86W, Curtis Field, Routt County, Colorado.

George B. Currier, Section 19, T-10S, R-95W, Plateau Field, Mesa County, Colorado.

In the future, all forms for reporting drilling and/or production will be filed in the name of Tenneco Oil Company.

If any additional information is required, please advise.

Very truly yours,

TENNECO OIL COMPANY

L. C. Bodemann, Jr.  
District Production Superintendent

THO/lf

well file

NE NE NE

25-6N-86W.

July 2, 1959

Mr. Frank I. Hiestand  
Arrowhead Exploration Company  
1219 Mile High Center  
Denver 2, Colo.

Dear Frank:

With reference to your inquiry regarding the inspection of the Tennessee Gas Transmission Company's No. 1 McDermott well, please be advised that we have received a report from the Bureau of Mines which, in essence, says that the well was inspected right after the fire, and that the Yellowstone Well Service Company out of Casper had moved the pumping unit, the guard rails, and the treater that was sitting close to the well, all of which had been burned in the fire.

The inspector inspected the locations of the wells again on Tuesday, June 16th, and stated that the locations looked pretty fair; however, he did recommend the following:

McDermott No. 1 - "Guard must be put around pumping unit.  
Clean up location and burn off oil at oil pit."

James No. 1 - "Oil pit must be burned."

This should answer your questions regarding the locations. However, if you need additional information, please contact us.

Very truly yours,

OIL AND GAS CONSERVATION COMMISSION

William R. Smith, Senior Petroleum Engineer

WRS:cm

