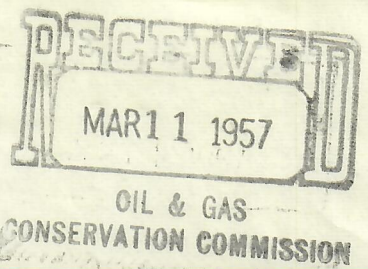




00216771

OIL AND GAS CONSERVATION COMMISSION  
OF THE STATE OF COLORADO

## NOTICE OF INTENTION TO DRILL

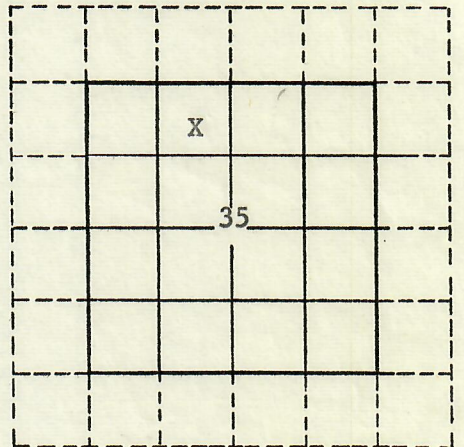
## INSTRUCTIONS:

A notice of intention to drill a well shall be filed in duplicate on all Federal and Patented lands, and in triplicate on all State lands. Do not begin operations until approved copy has been received. It is mandatory that the proposed location comply with all rules and regulations of the Commission. Locate well on section grid in proper location, and indicate extent of lease. Unless operations are commenced within 180 days after the date of approval hereof, this approval to drill will become null and void.

Name of Operator The California Company Phone No. 2-5303  
Address P. O. Box 1769 City Casper State Wyoming

How is liability secured: Well Bond (Attached) ☐; Blanket Bond ☒; Waiver ☐  
(Check one)

Lease Name Rose A. Brownell  
Well No. 1  
Field Name New Windsor ☒ Wildcat ☐  
County Weld



Location NE NW ☒ Section 35 Township 7N Range 67W Meridian 6th P.M.  
(quarter quarter)  
approx. 660 feet from N Section line and approx 1980 feet from W Section Line  
N or S E or W

The well is located on: Patented land ☒ State land ☐ Federal land ☐

The well is located within a spaced area: Yes ☐ No ☒

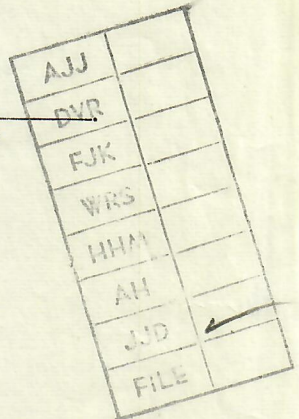
Distance from proposed location to nearest property or lease line 3300 feet.  
Distance from proposed location to nearest drilling unit line \_\_\_\_\_ feet.

Objectives: Lyons Depth 9100'; \_\_\_\_\_  
Formation Estimate Formation Estimate

Proposed length of surface casing 400' feet.

REMARKS:

(Development Well)



I/We hereby swear (or affirm) that the statements herein made are a full and correct report.

APPROVED:

Date MAR 11 1957

A. J. Gorman  
Director

Company The California Company Date 3/8/57

Address P.O. Box 1769 Casper, Wyo. Phone No. 2-5303

By [Signature] Title Area Supt.  
Signature