




00250720


COLORADO OIL AND GAS CONSERVATION COMMISSION
SUNDRY NOTICES AND REPORTS OF WELLS



(Indicate nature of data by checking below)

Notice of intention to drill (attach plat) ☒ X
 Notice of intention to change plans _____
 Notice of date for test of water shut-off _____
 Report on result of test of water shut-off _____
 Notice of intention to re-drill or repair well _____
 Notice of intention to clean out well _____
 Statement of shooting _____
 Statement of perforating _____
 Notice to pull or otherwise alter casing _____
 Notice of intention to abandon well _____
 Report of work done on well since previous report _____

Locate Well Correctly



Notice to do work ☒ X
 Report of work done ☐

Land: Fee and Patented ☒ X
 State ☐

Lease No. _____
West Padroni lease 7 & 8

Colorado
 State

Logan
 County

Wildcat
 Field

1 Shade SE SE NW 8 9 N. 52 W. 6th
 (Well No.) (Lease) (1/4 Sec.) (Sec.) (Twp.) (Range) (Meridian)

The Well is located 2310 Ft. (N) of Section Line and 2310 Ft. (E) of
 Section Line. (S) (W)


The elevation above sea level is 4004 Ft. D.F.

Details of Plan of Work: (State names of and expected depths to objective sands.
 Show sizes, weights, and length of proposed casings; indicate mudding jobs, cementing
 points, and all other important proposed work.)

10 3/4" 32.75# surface casing will be set to a depth of approximately 200 ft. and
 cemented with approximately 200 sax cement.

8 3/4" hole will be drilled to approximately 5100'.

Objective sands will be the "D" Sand at approximately 4550', the "J" Sand at approximately
 4650' and the Lakota at approximately 5000'.



Approved: AUG 23 1955

Date August 19, 1955

Company W. C. McBride, Inc. and
Coronado Petroleum Company, Inc.
 Address 511 Colorado Building

By H. R. McFish
 Title District Geologist

Submit reports of proposed work, for approval, on this form in Duplicate for patented
 lands and in Triplicate for school and state lands.