

Scale:

1

Status:

Surface Location:

Other Services:

Field Print

Latitude: 040° 04' 34.068" N

Longitude: 104° 57' 25.700" W

Directional

API: 05-123-48124-00

Job ID: 109812144

SEC: 1 TWN: 1N RGE: 68W

Permanent Datum (P.D.):	Mean Sea Level	Elevation: (ft)	0.00	Interval Drilled: (ft)	1946.00 -	19404.00
-------------------------	----------------	-----------------	------	------------------------	-----------	----------

Elevations:

Log Measured From: Rig Floor Above P.D.: (ft) 5043.00 Interval Logged: (ft) 0.00 - 0.00

Elev. KB: (ft)	N/A
----------------	-----

Client Representative: N/A Creation Date: 2019-07-20 02:18:25

Elev. DF: (ft)	5043.00
----------------	---------

BHGE Rep 1: N/A BHGE Rep 2: N/A

Elev. GL: (ft)	5022.00
----------------	---------

© 2018 Baker Hughes, a GE company, LLC – All rights reserved. Baker Hughes, a GE company, LLC and its affiliates (“BHGE”) provides this information on an “as is” basis for general information purposes and believes it to be accurate as of the date of publication. BHGE does not make any representation as to the accuracy or completeness of the information and makes no warranties of any kind, specific, implied or oral, to the fullest extent permissible by law, including those of merchantability and fitness for a particular purpose or use. BHGE hereby disclaims any and all liability for any direct, indirect, consequential or special damages, claims for lost profits, or third party claims arising from the use of the information, whether a claim is asserted in contract, tort, or otherwise. The BHGE logo is a trademark of Baker Hughes, a GE company, LLC. GE and the GE monogram are trademarks of General Electric Company used under trademark license.

**Company**

Anadarko

We

Carson 1-13HZ St 1

Interval

Date From: 2019-07-14 14:55

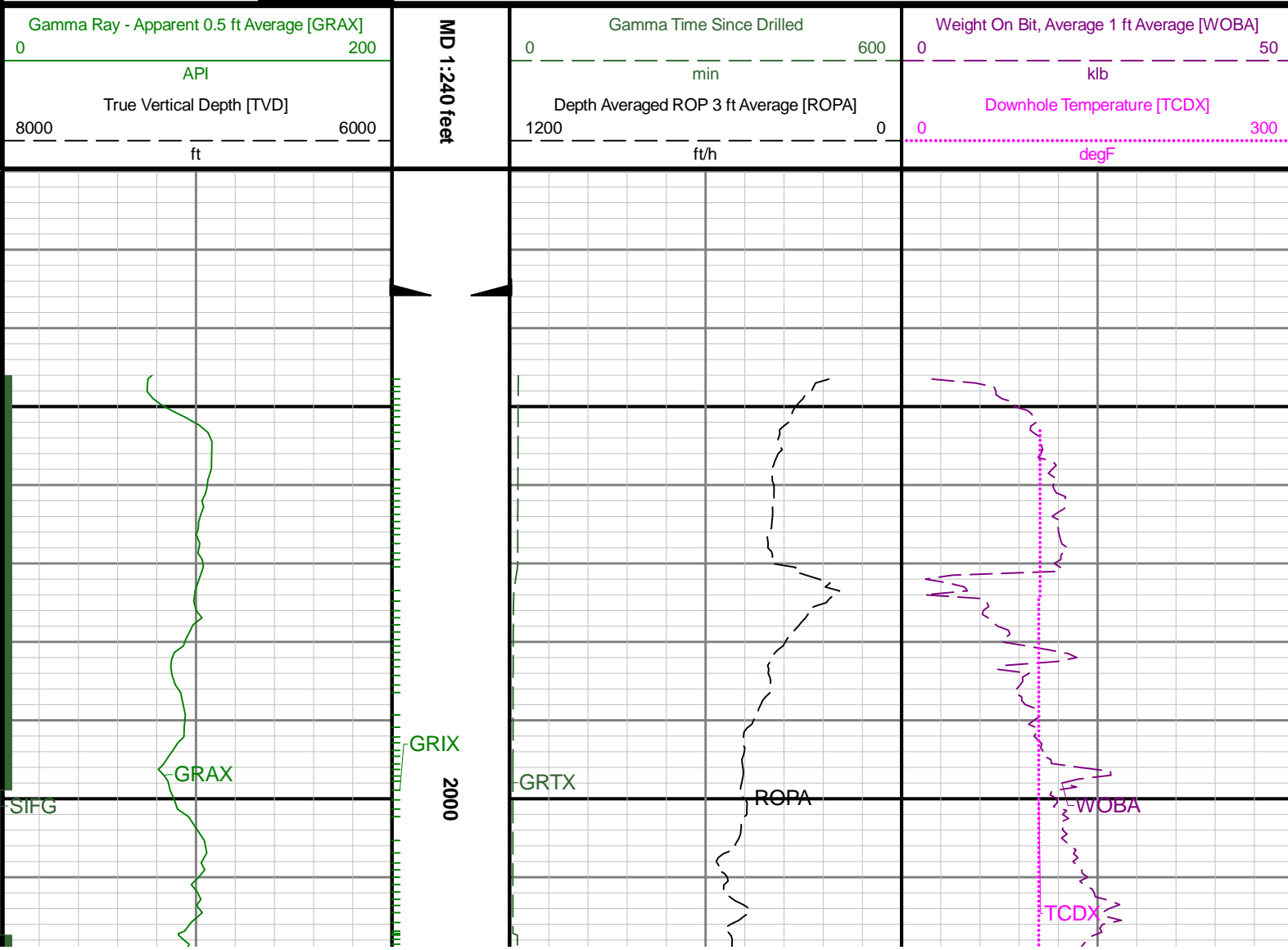
Top: 1946.00 ft

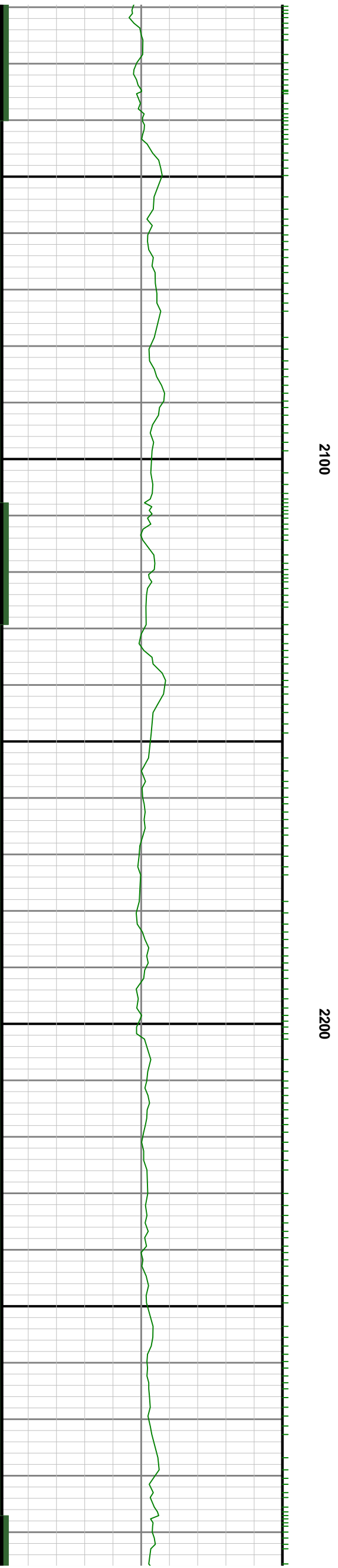
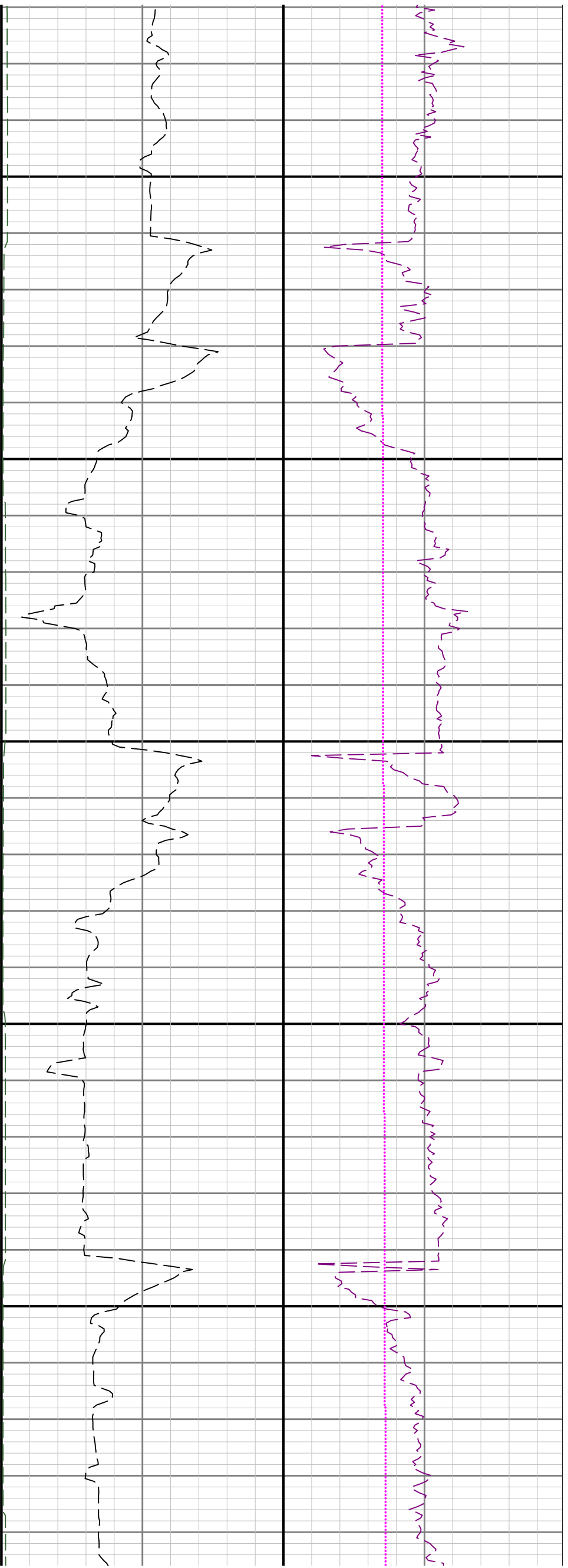
Date To: 2019-07-20 02:17

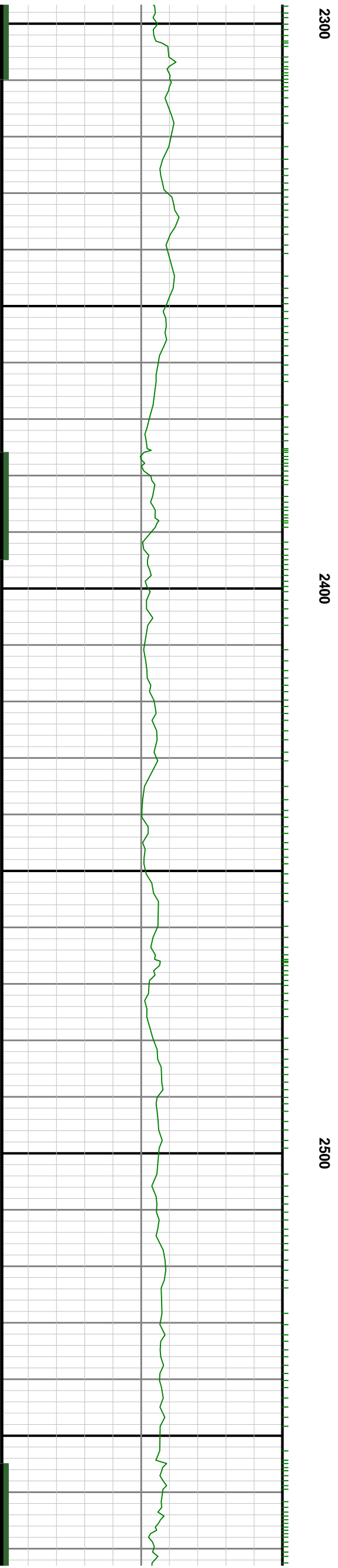
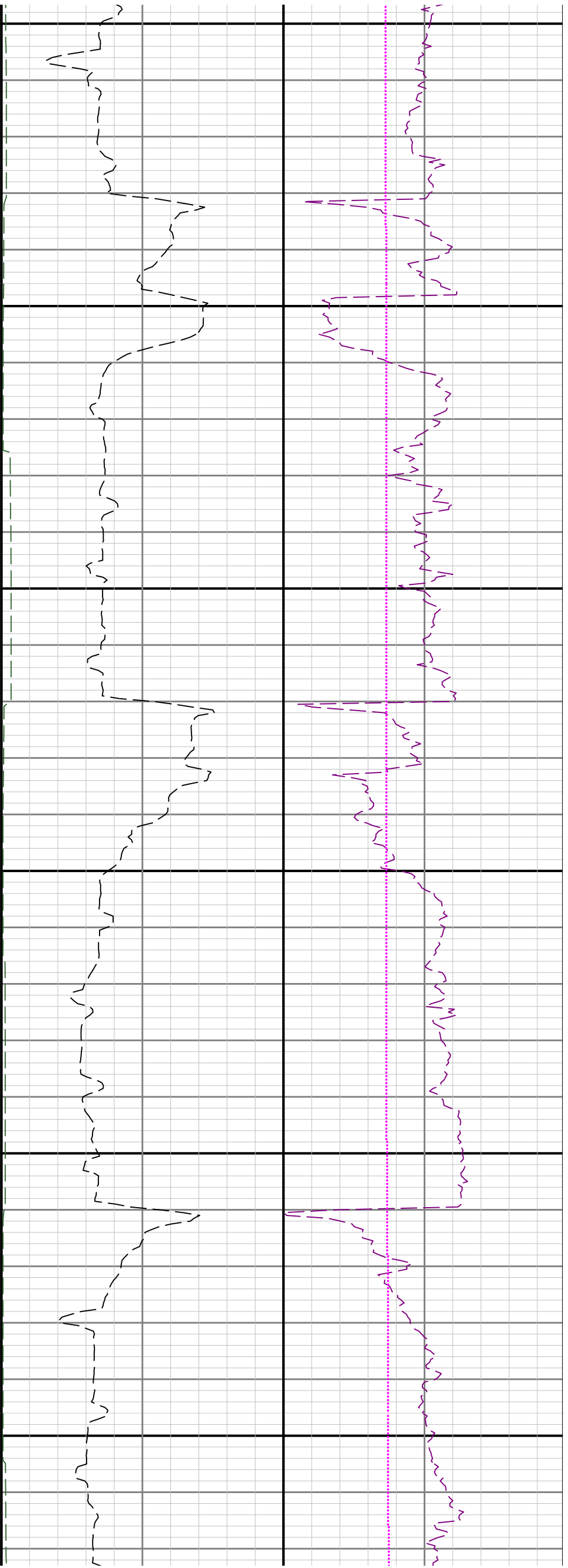
Bottom: 19404.00 ft

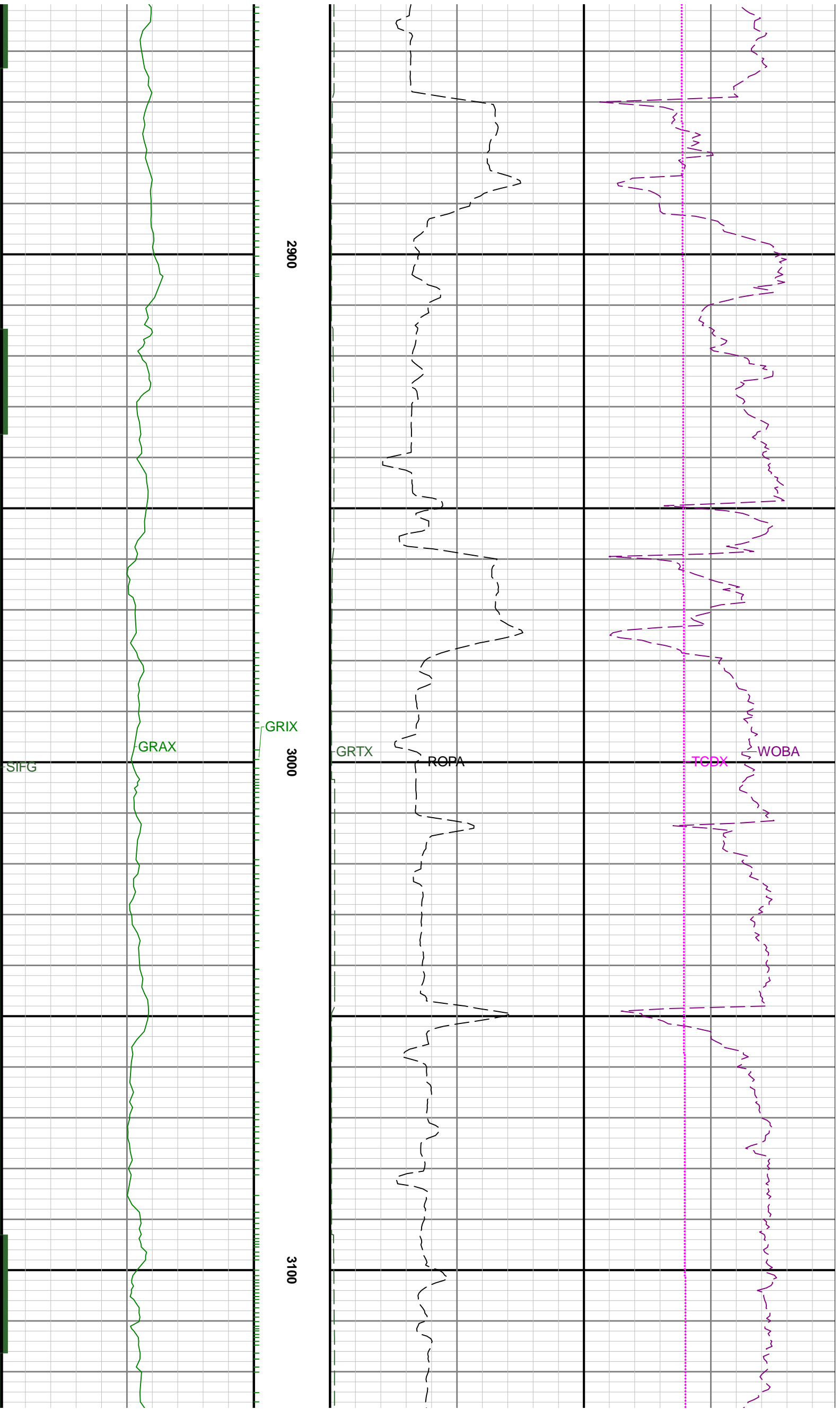
Created

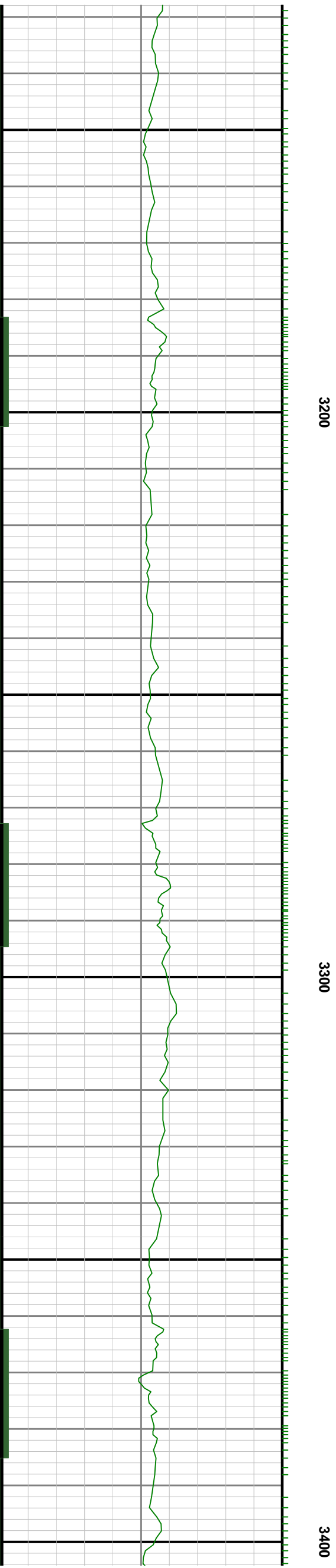
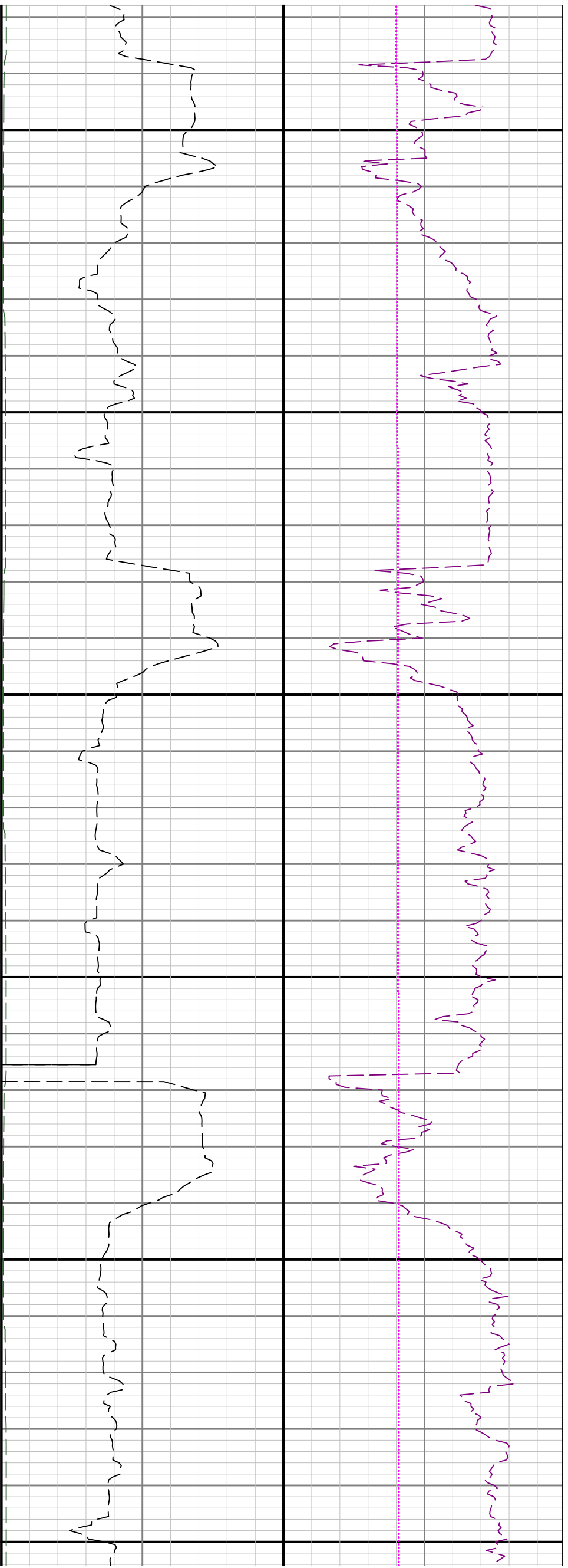
2019-07-20 02:18:25

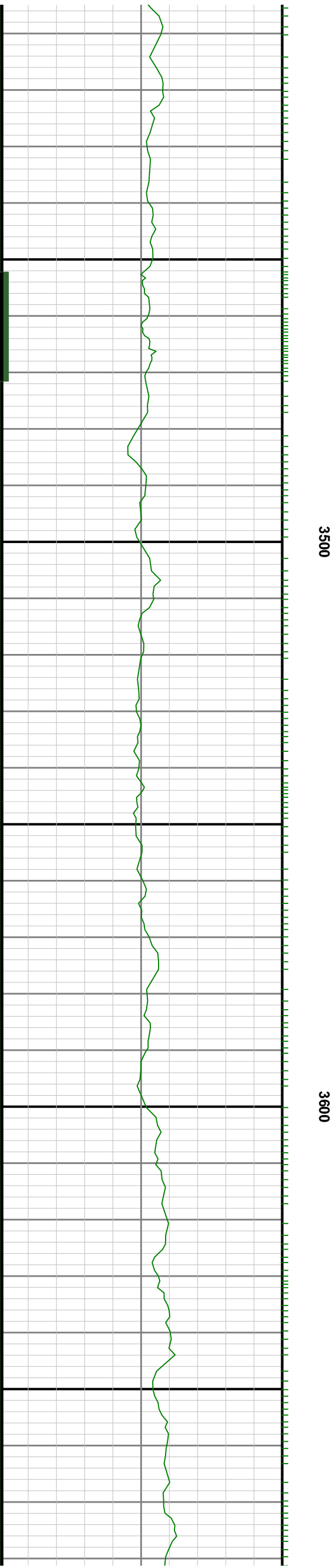
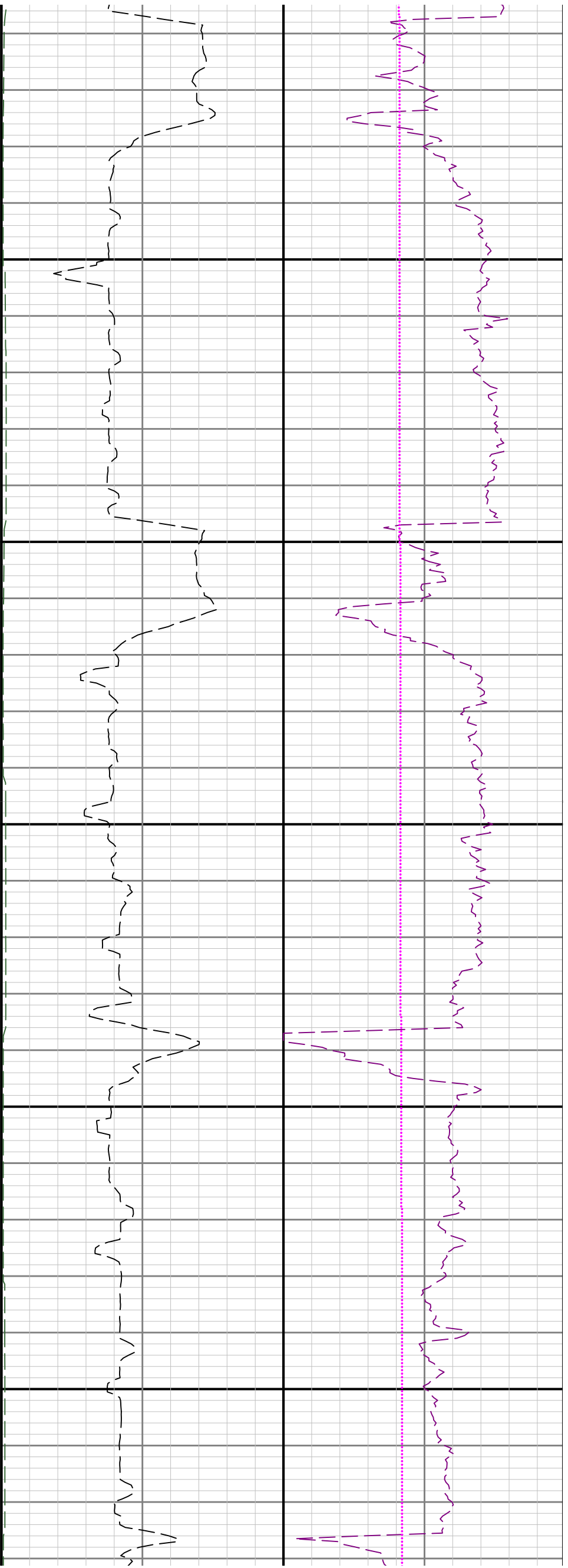


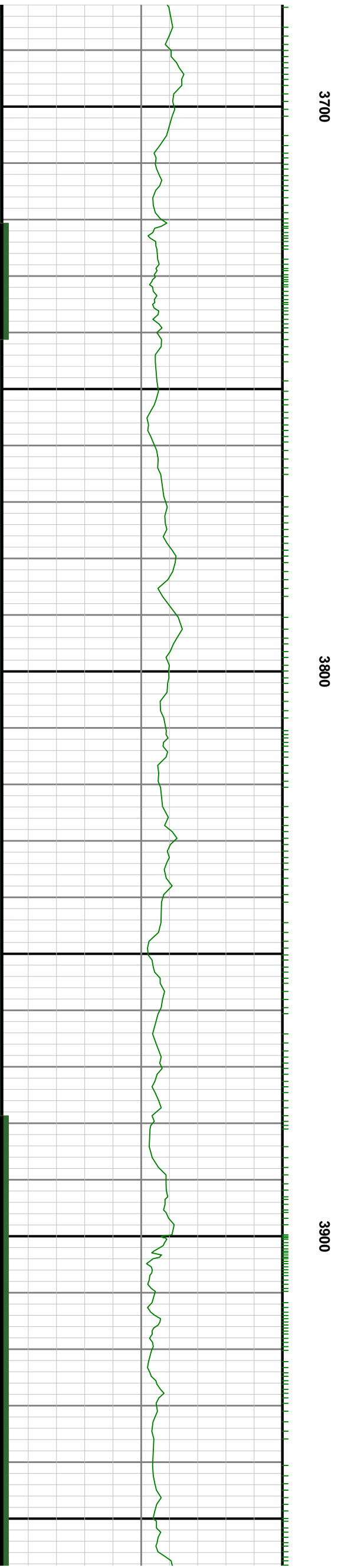
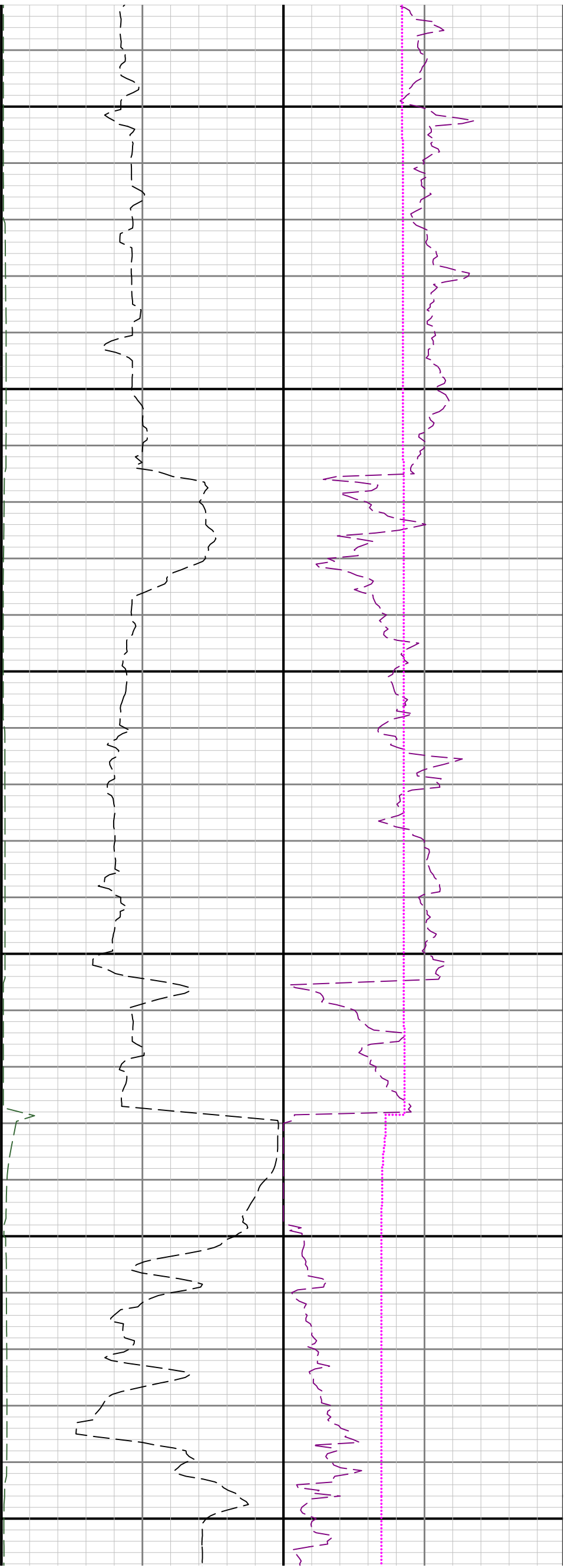


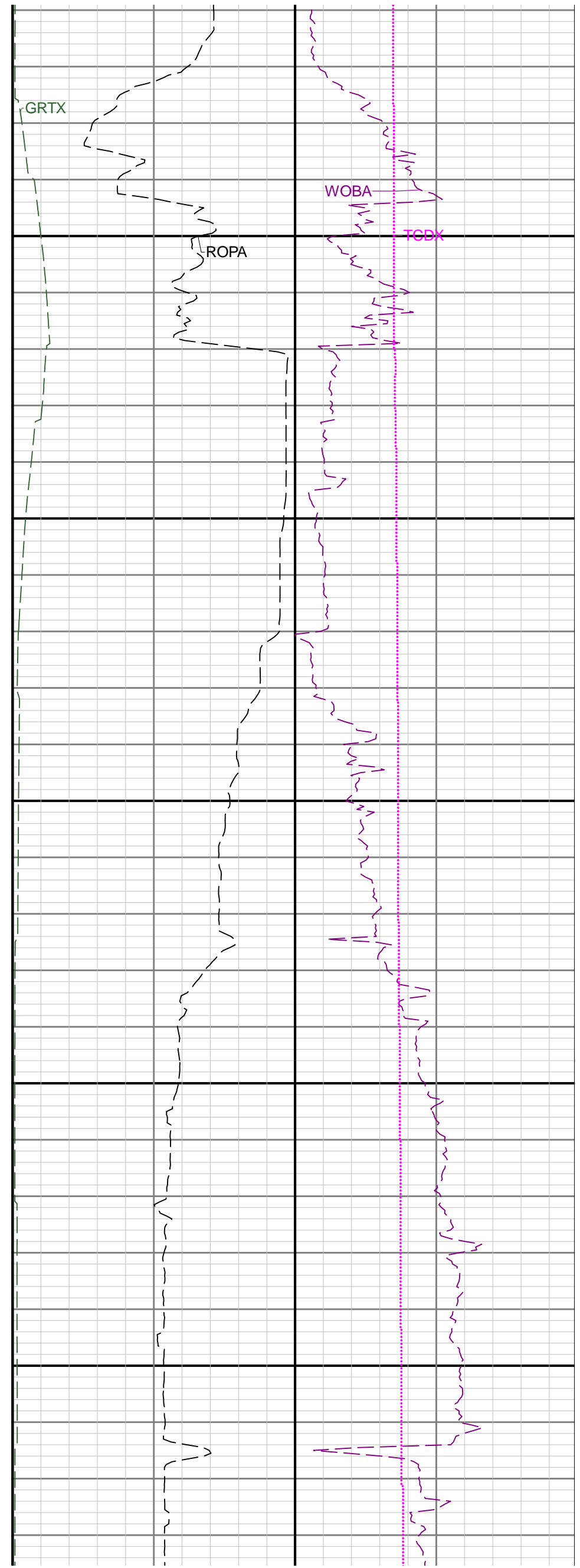
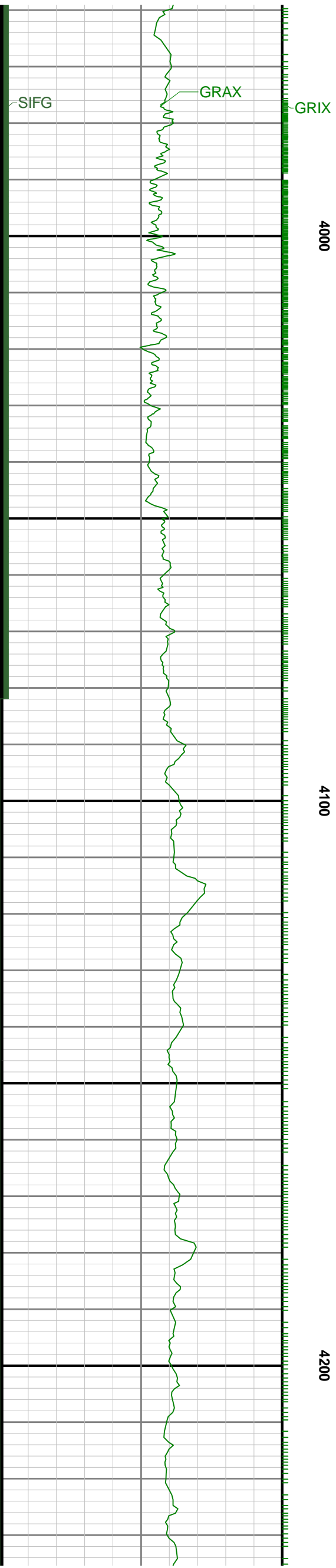


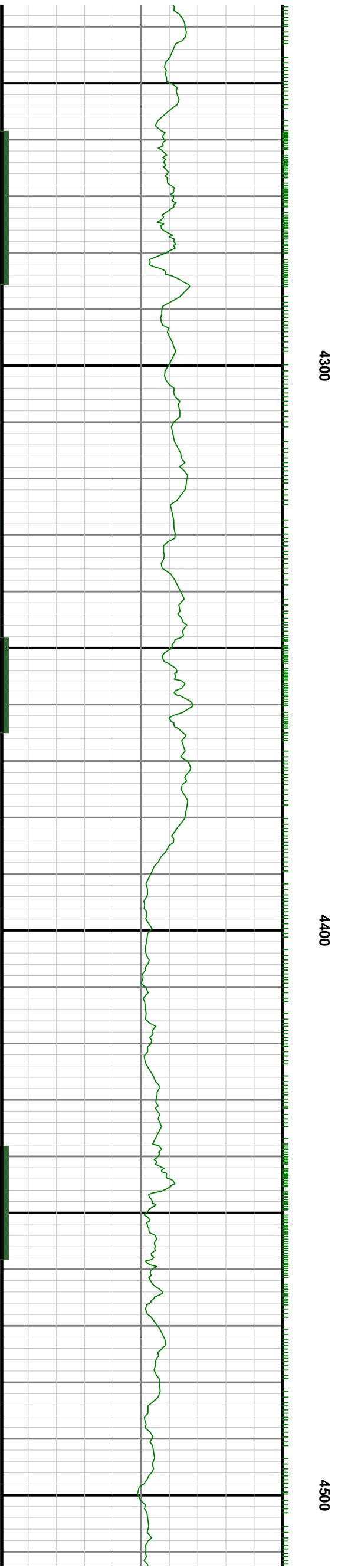
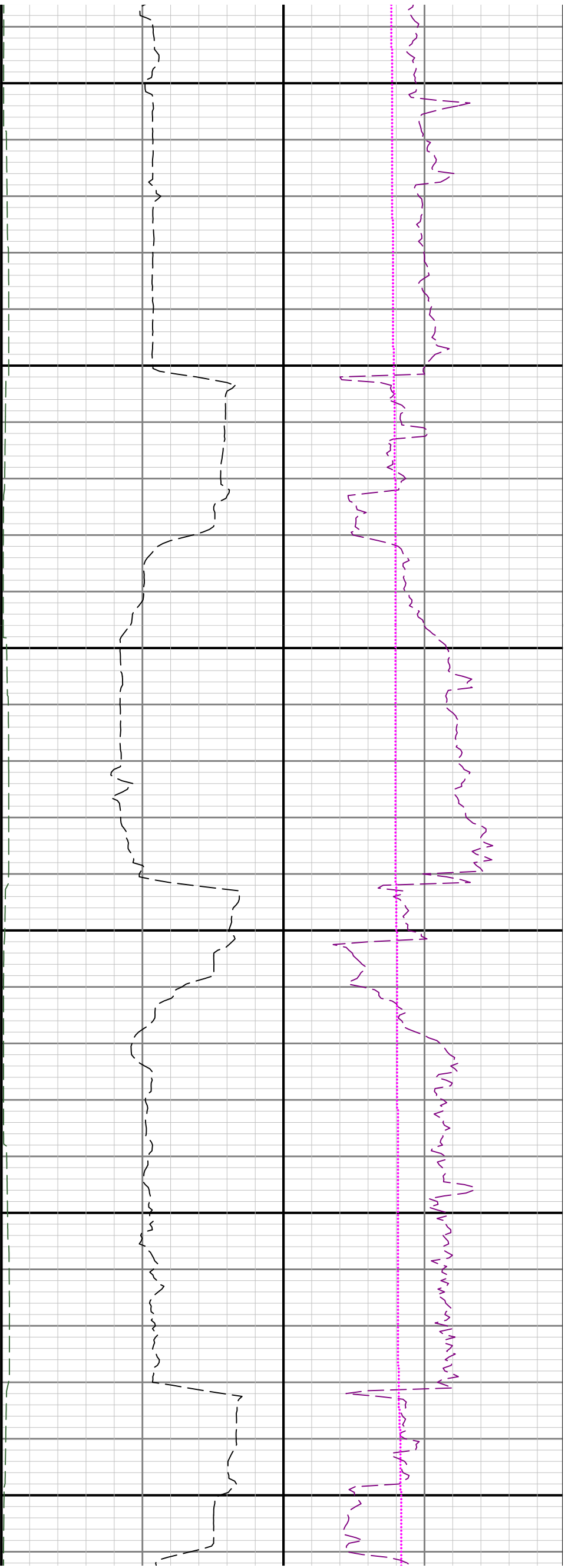


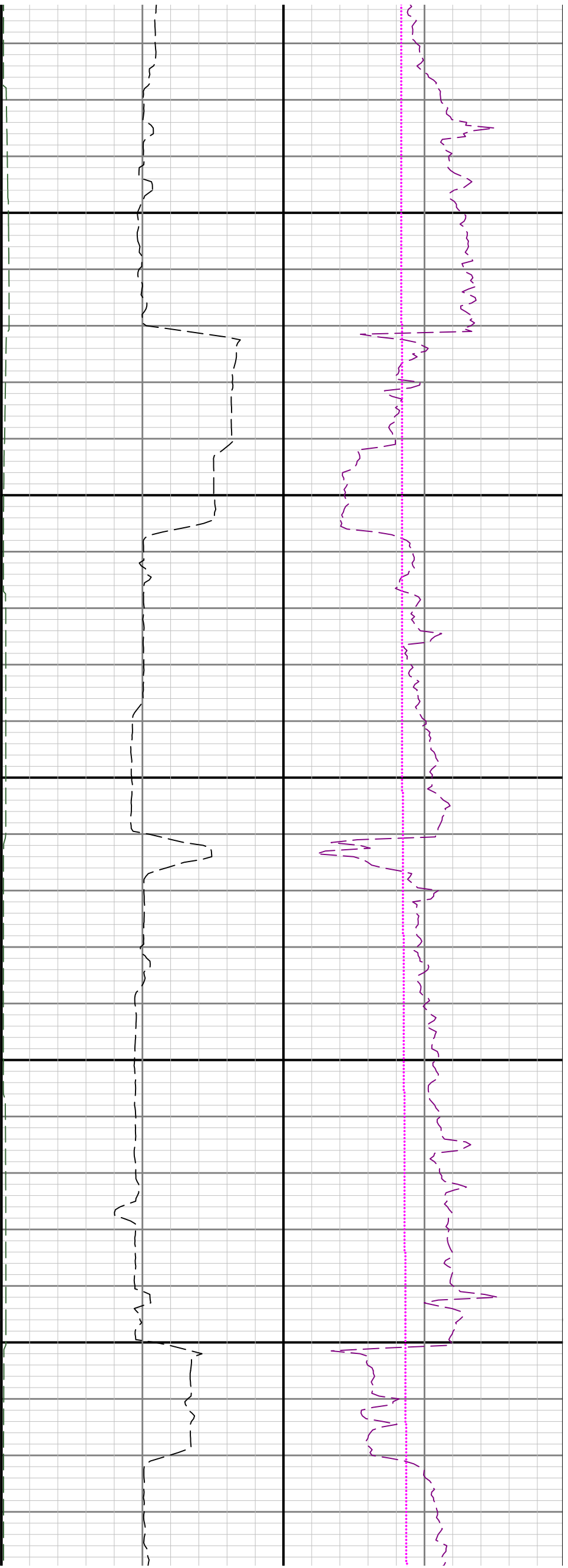






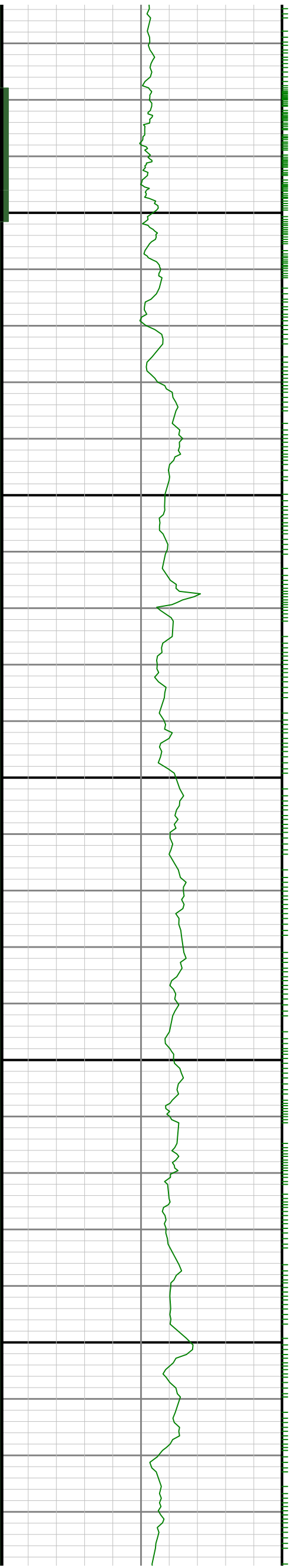


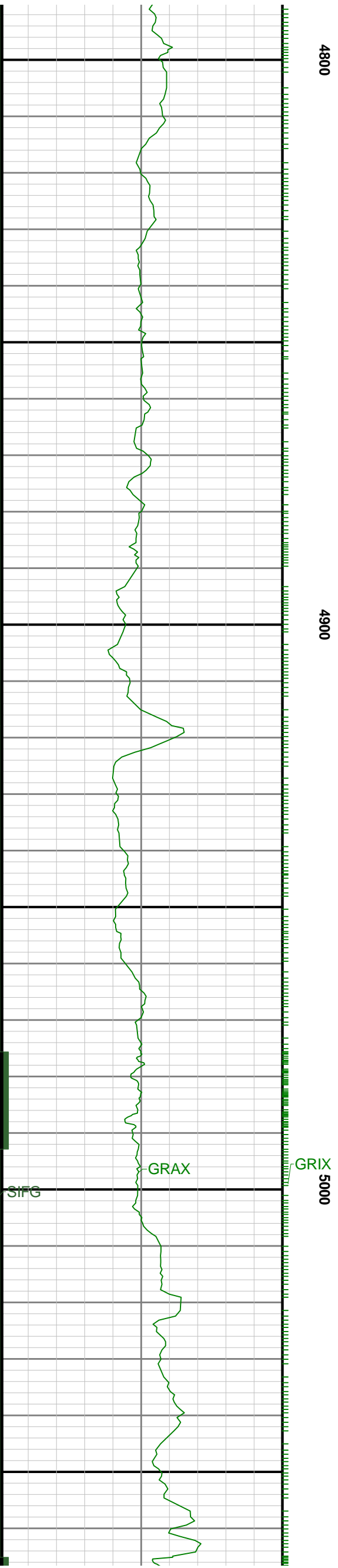
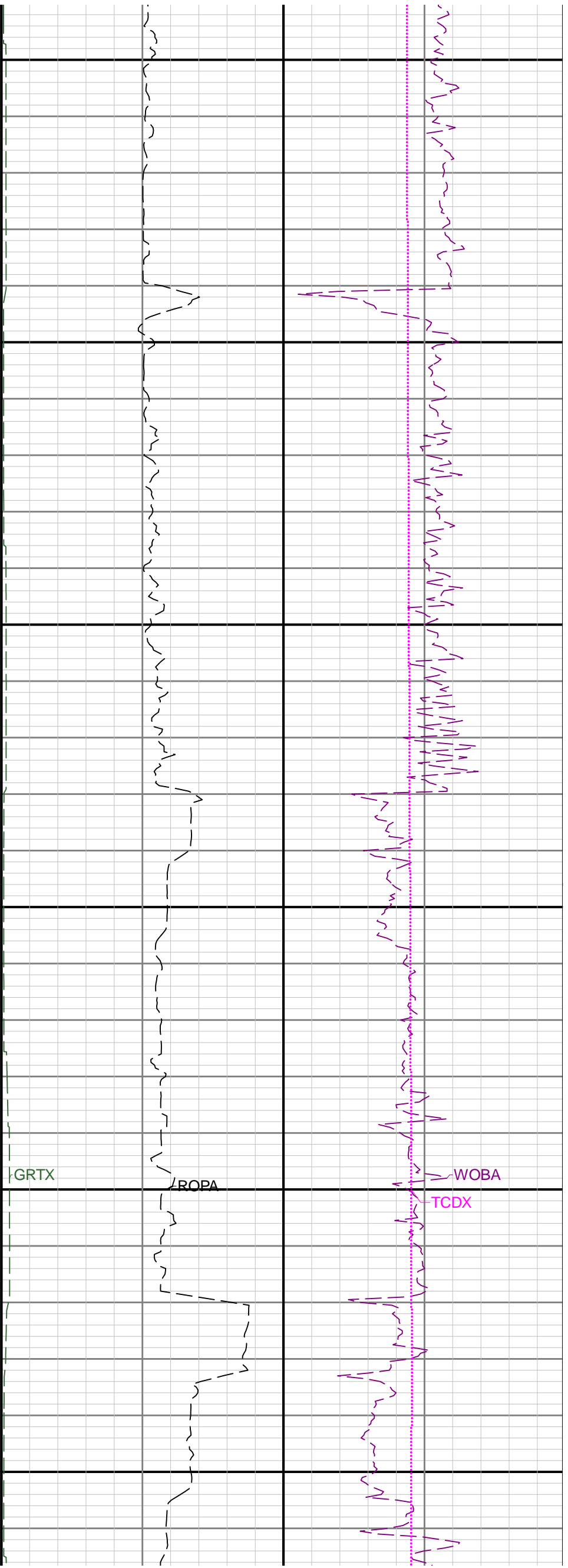


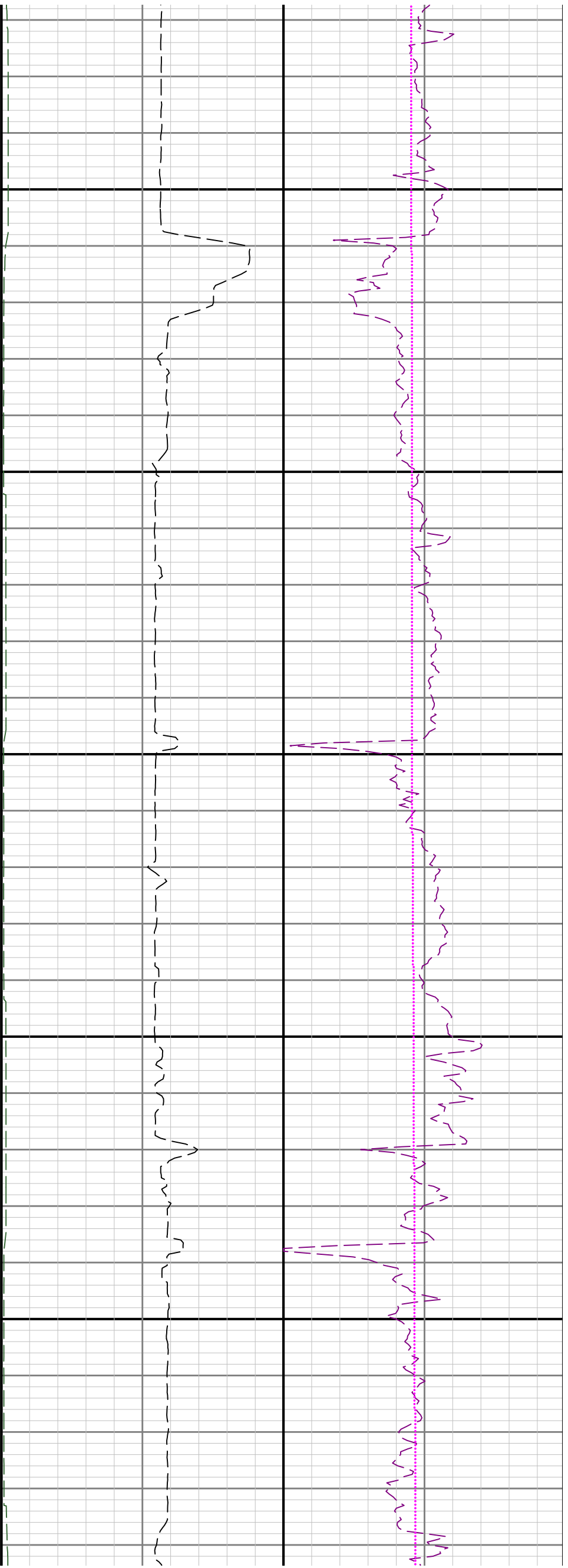


4600

4700



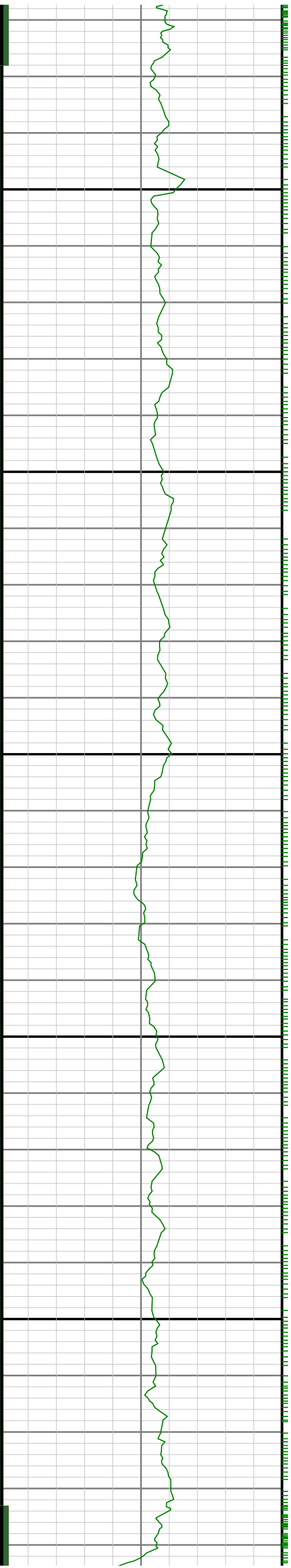


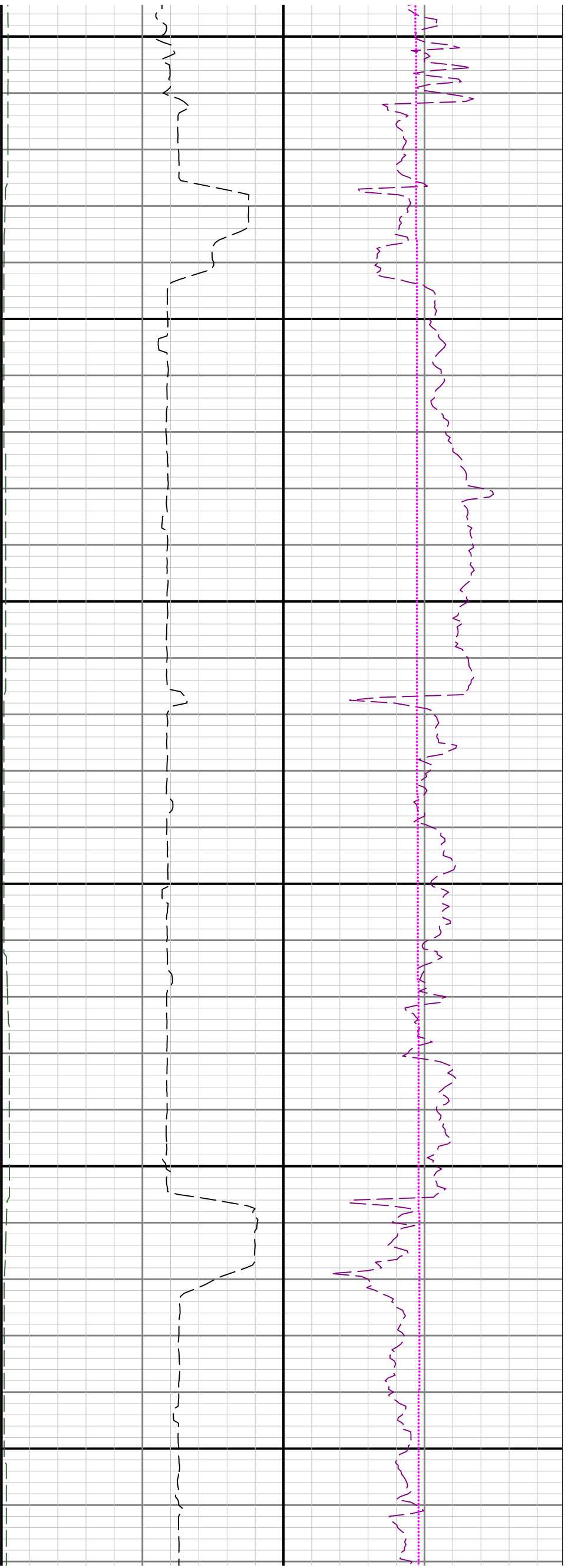


5100

5200

5300

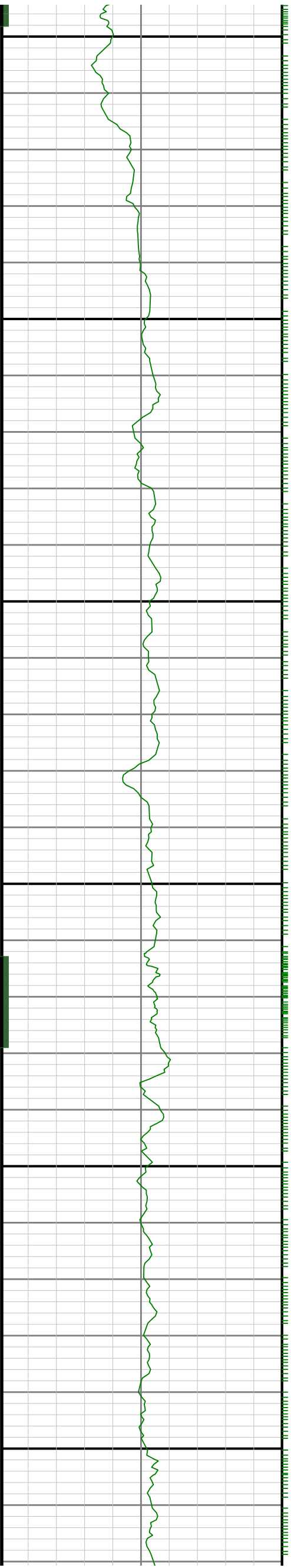


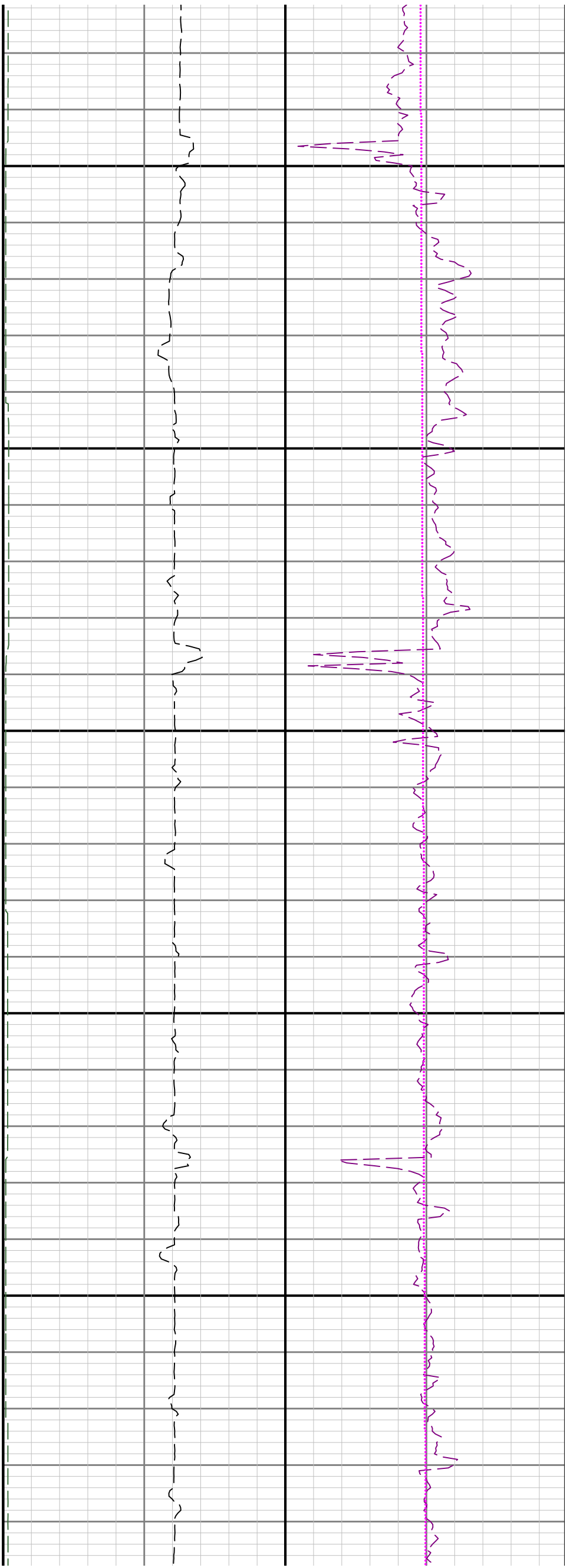


5400

5500

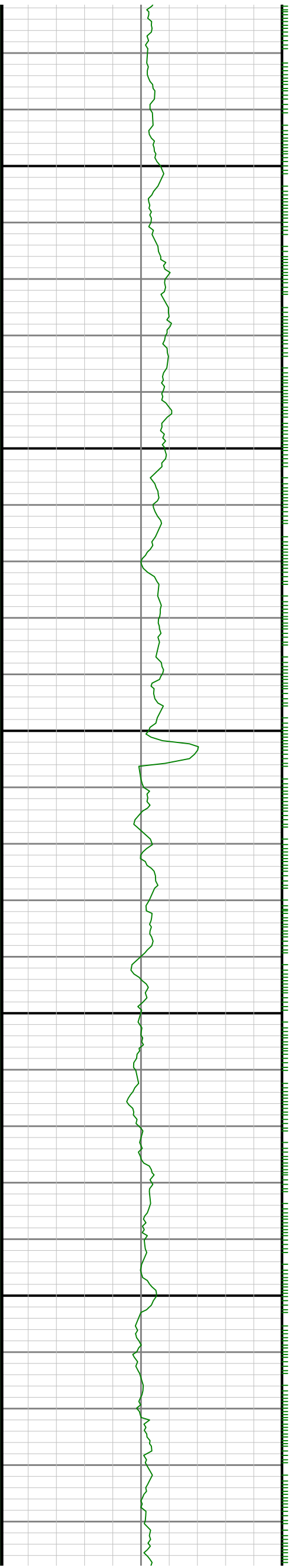
5600

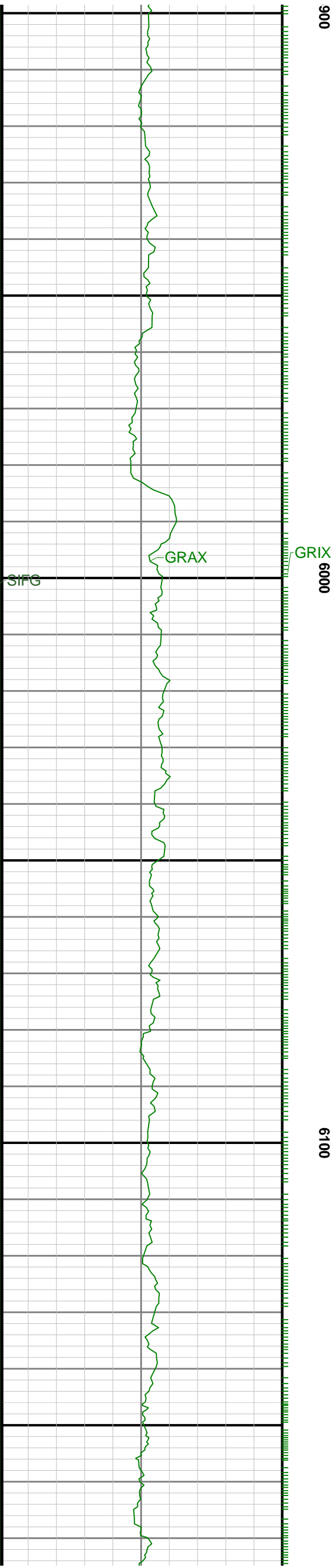
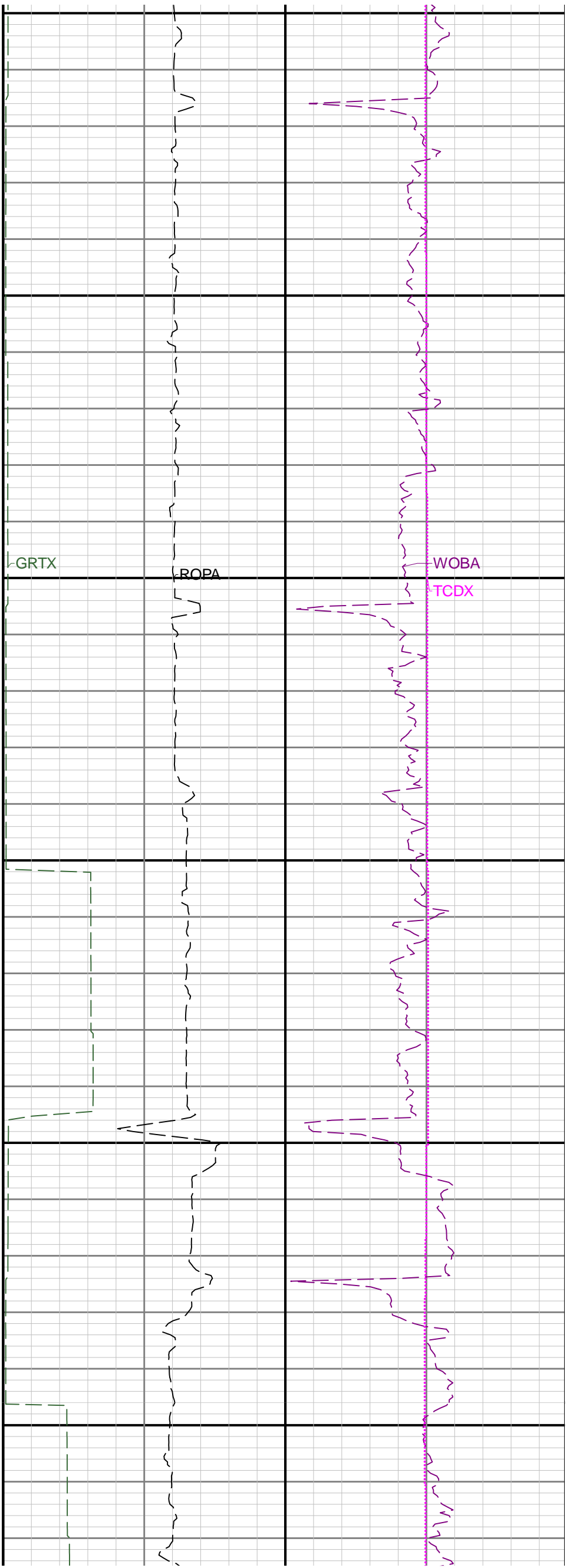


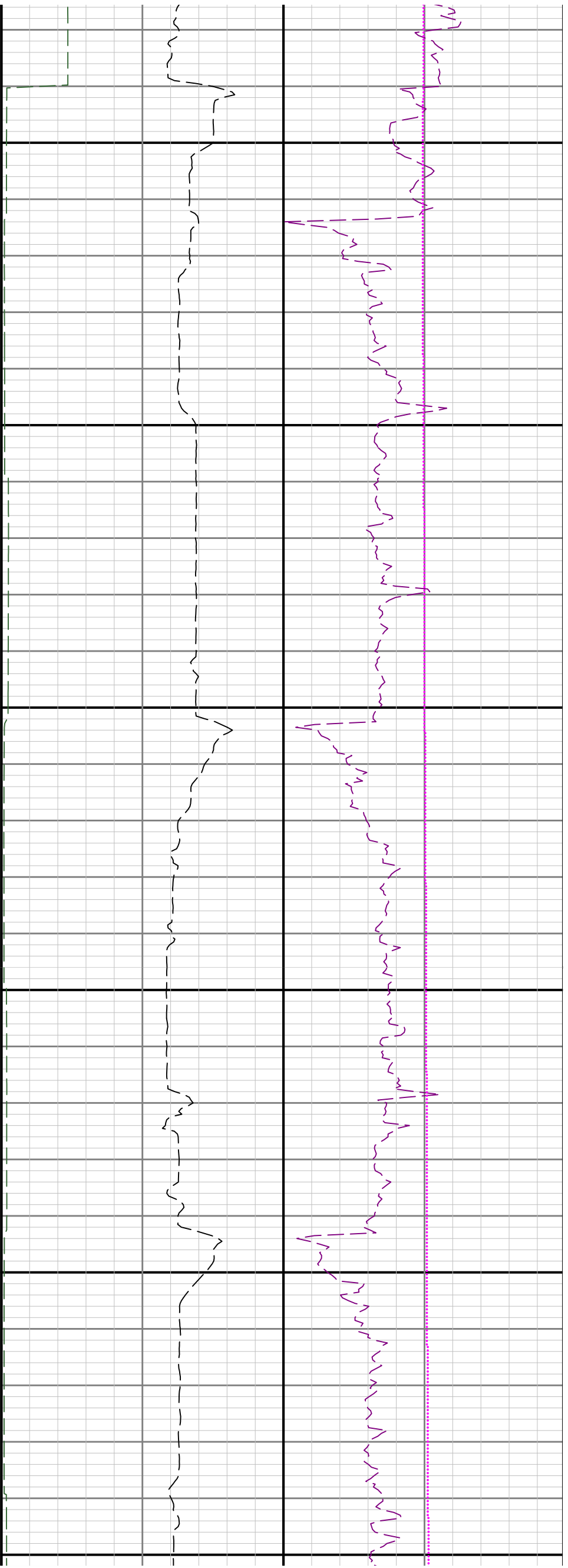


5700

5800



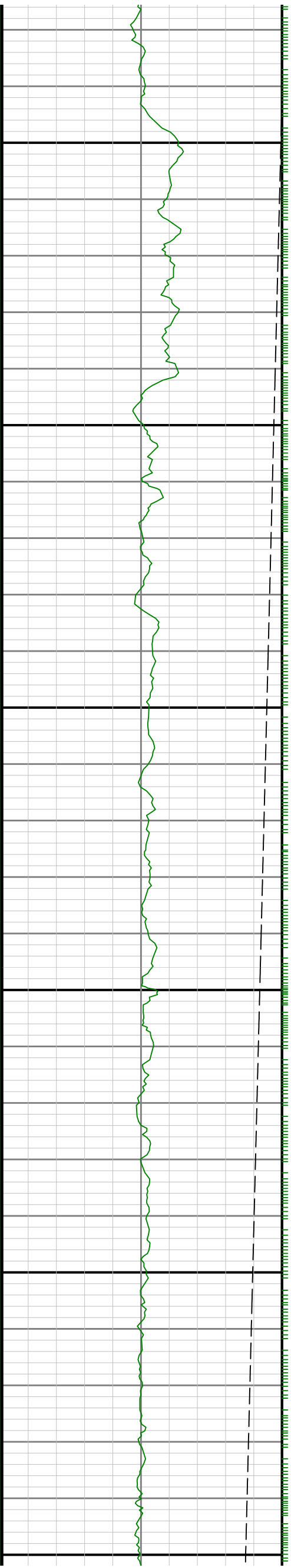


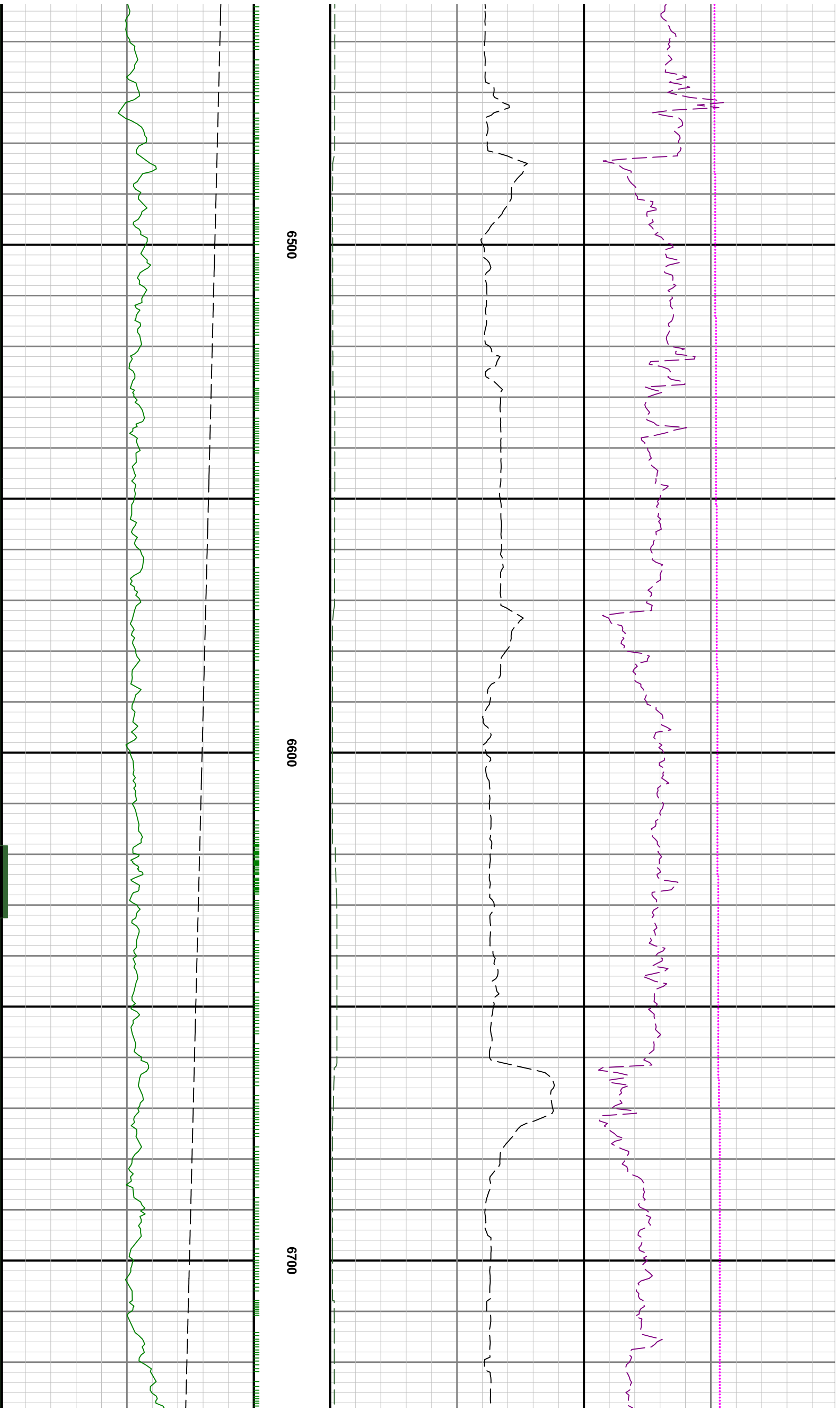


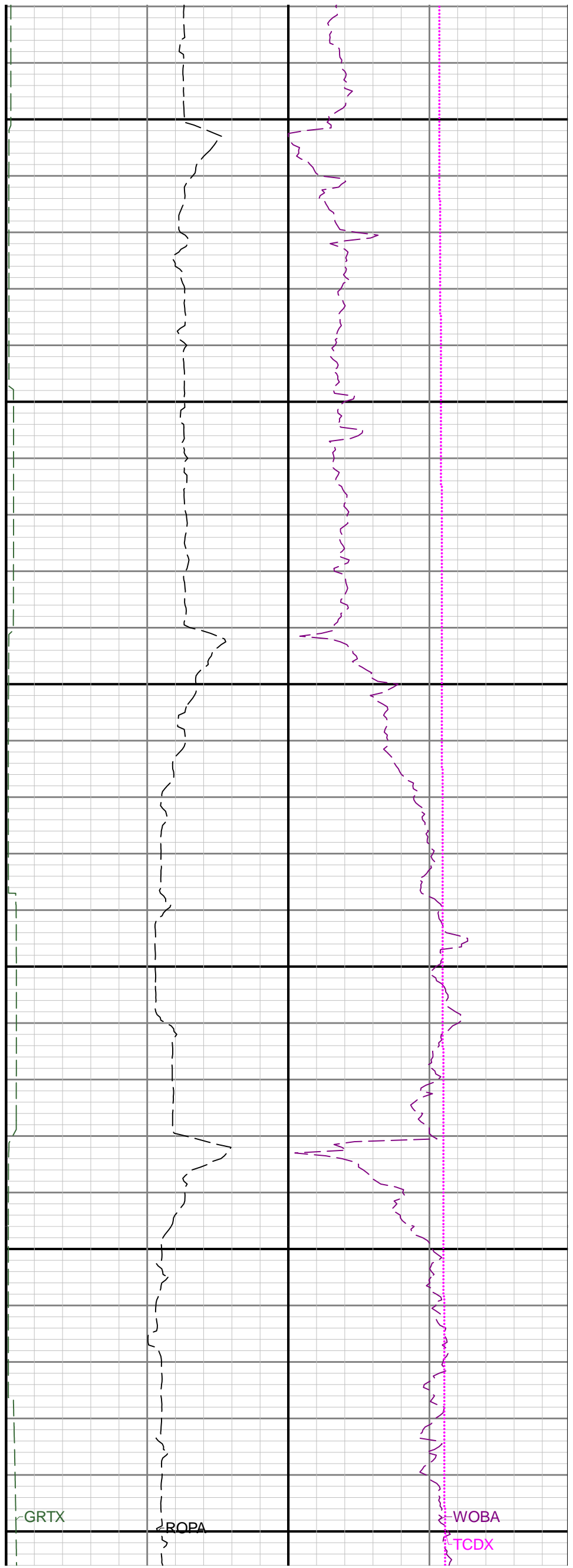
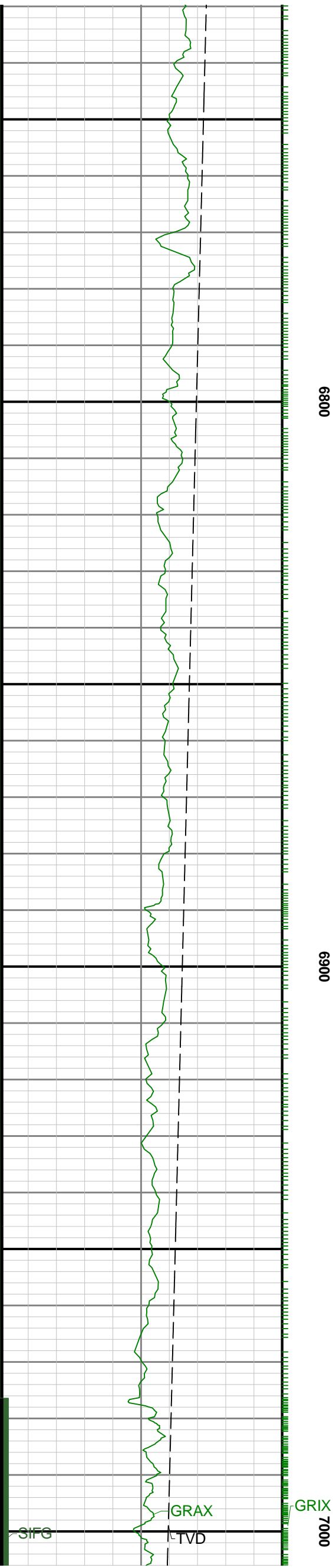
6200

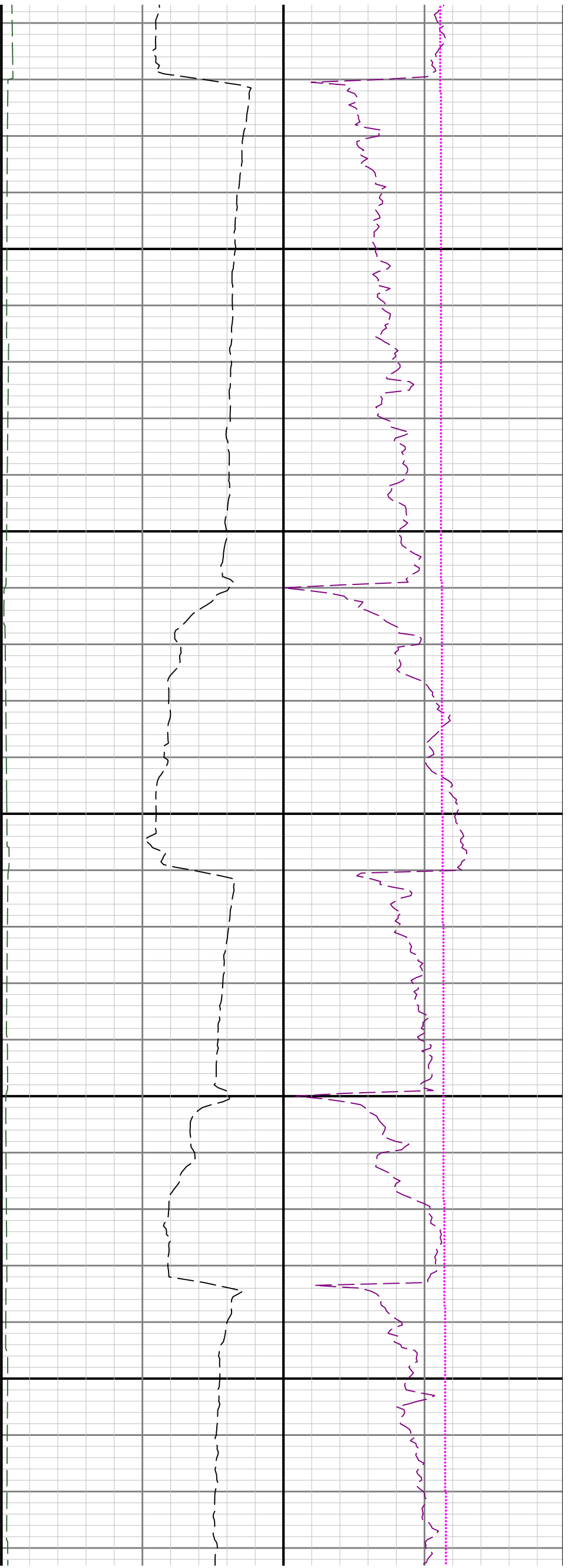
6300

6400



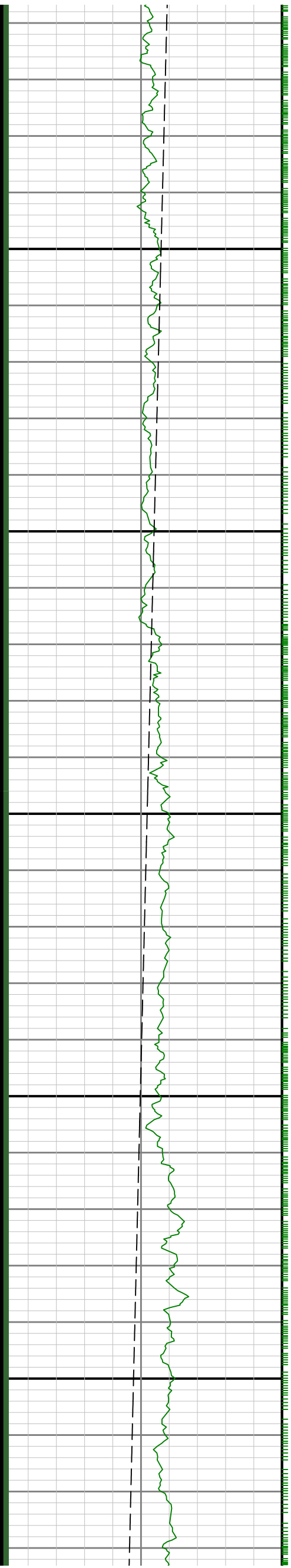


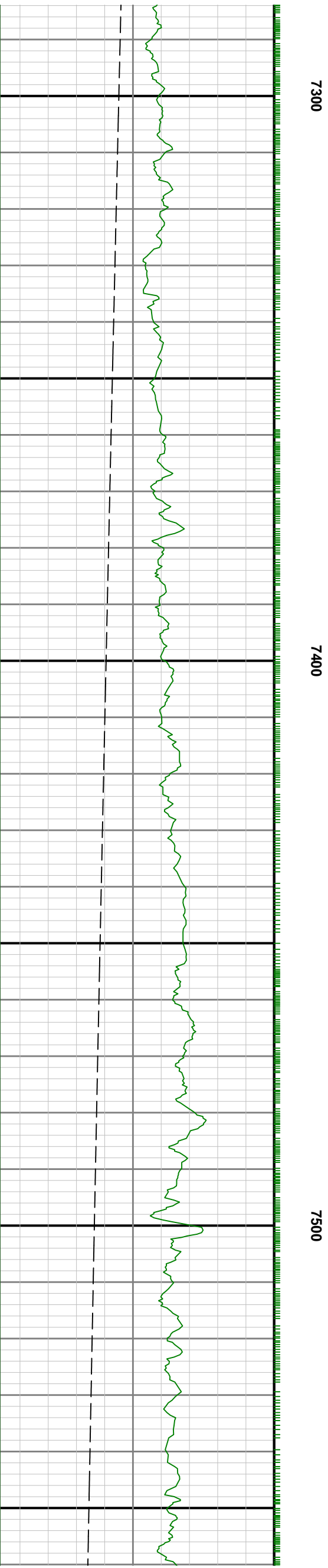
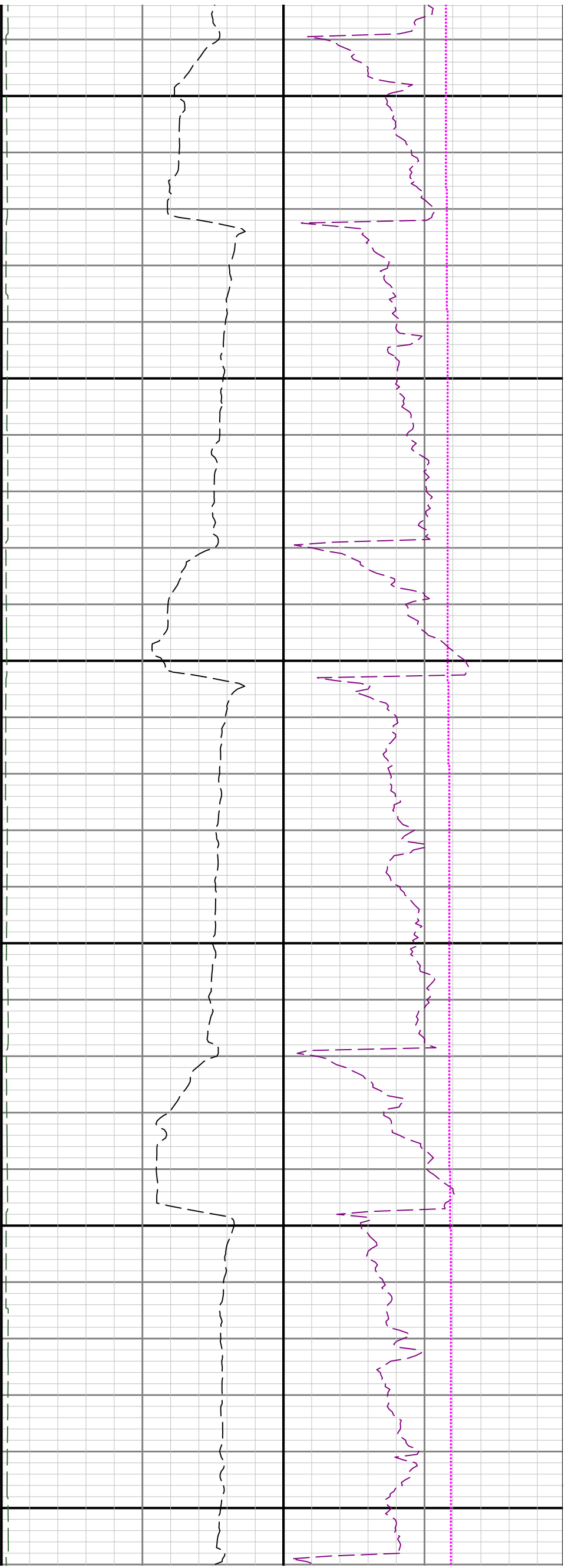


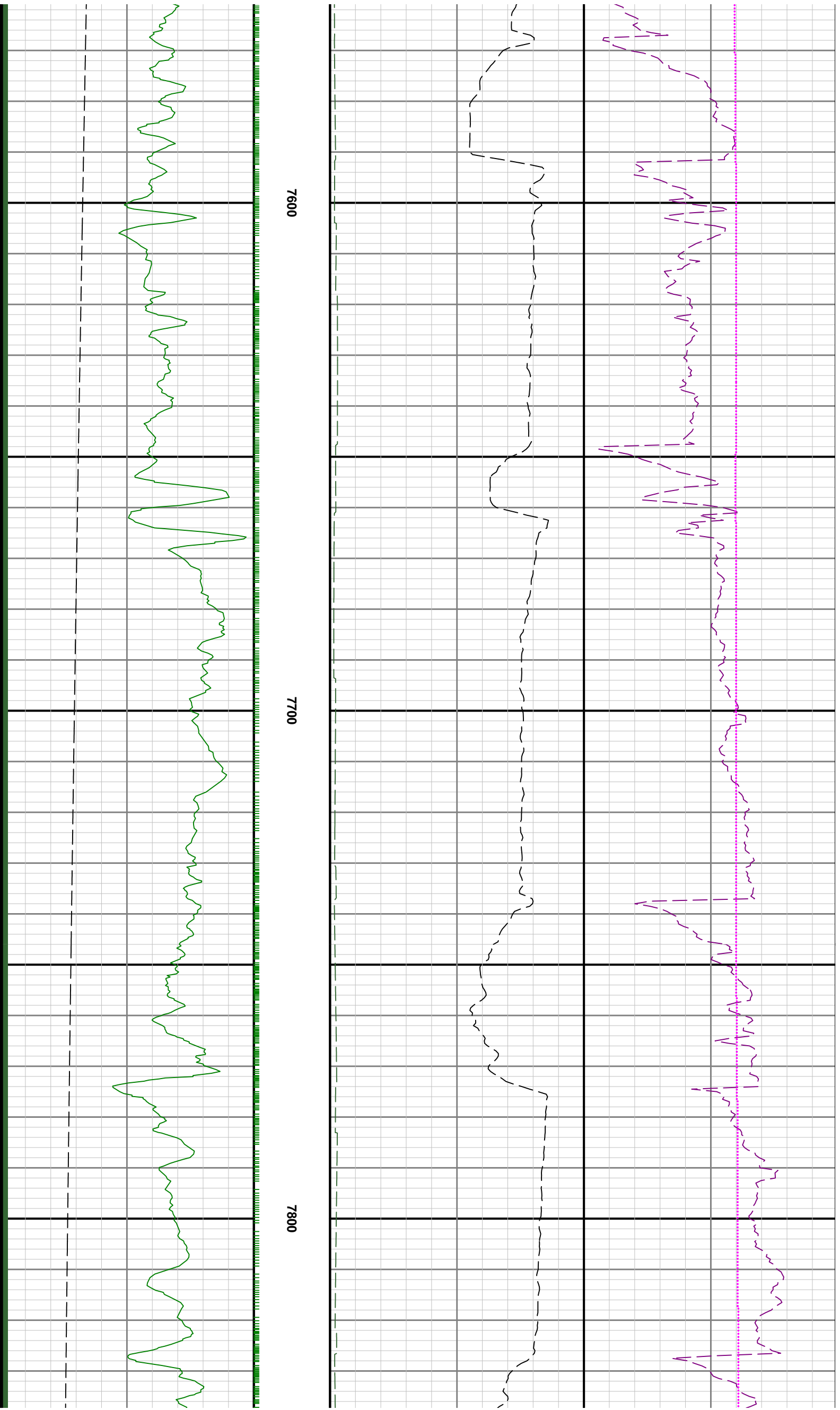


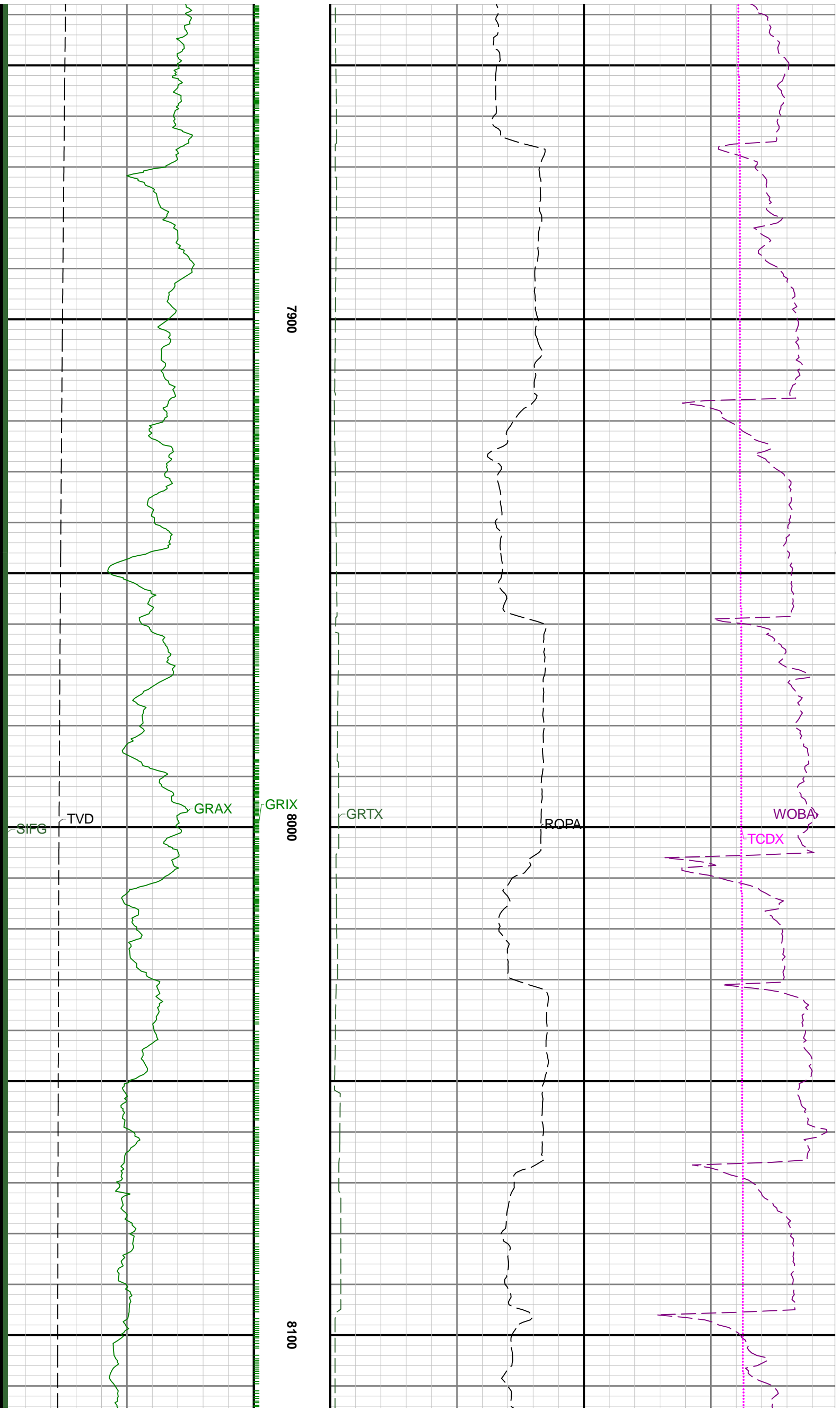
7100

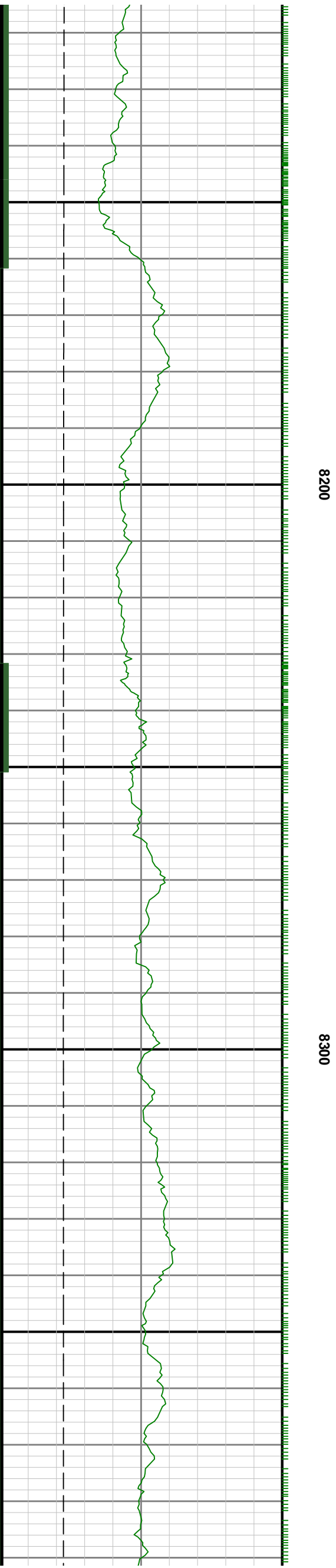
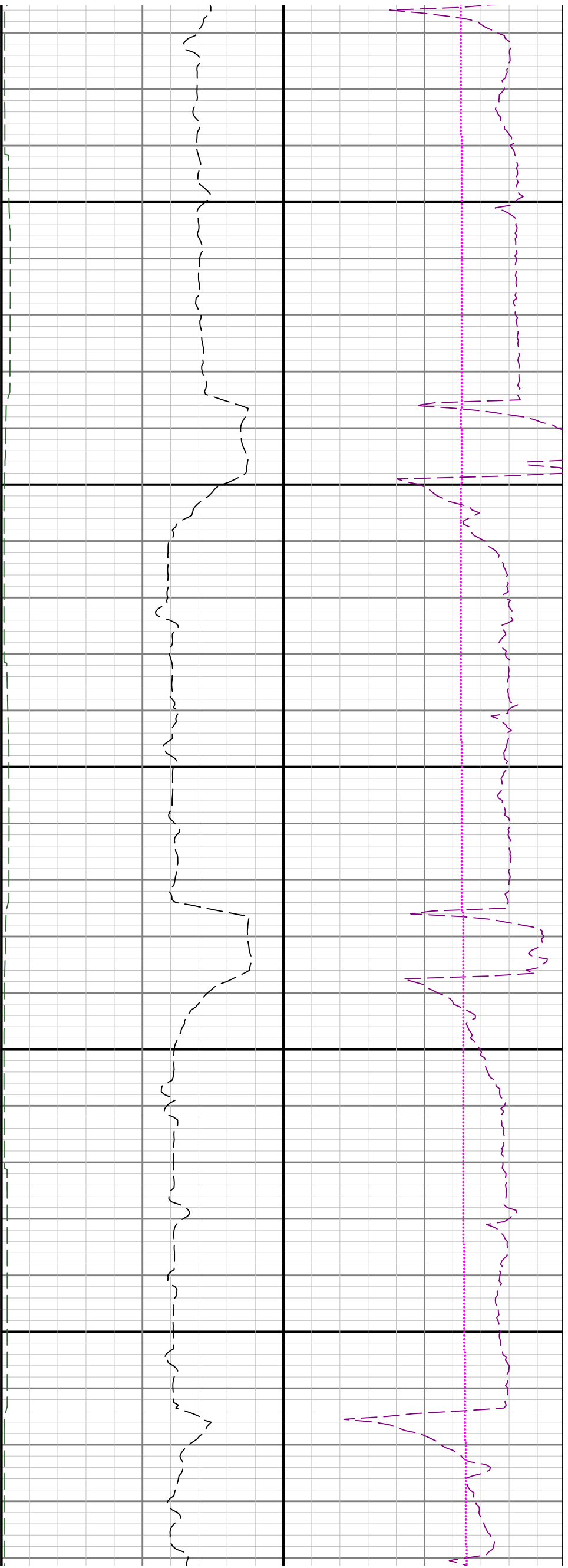
7200

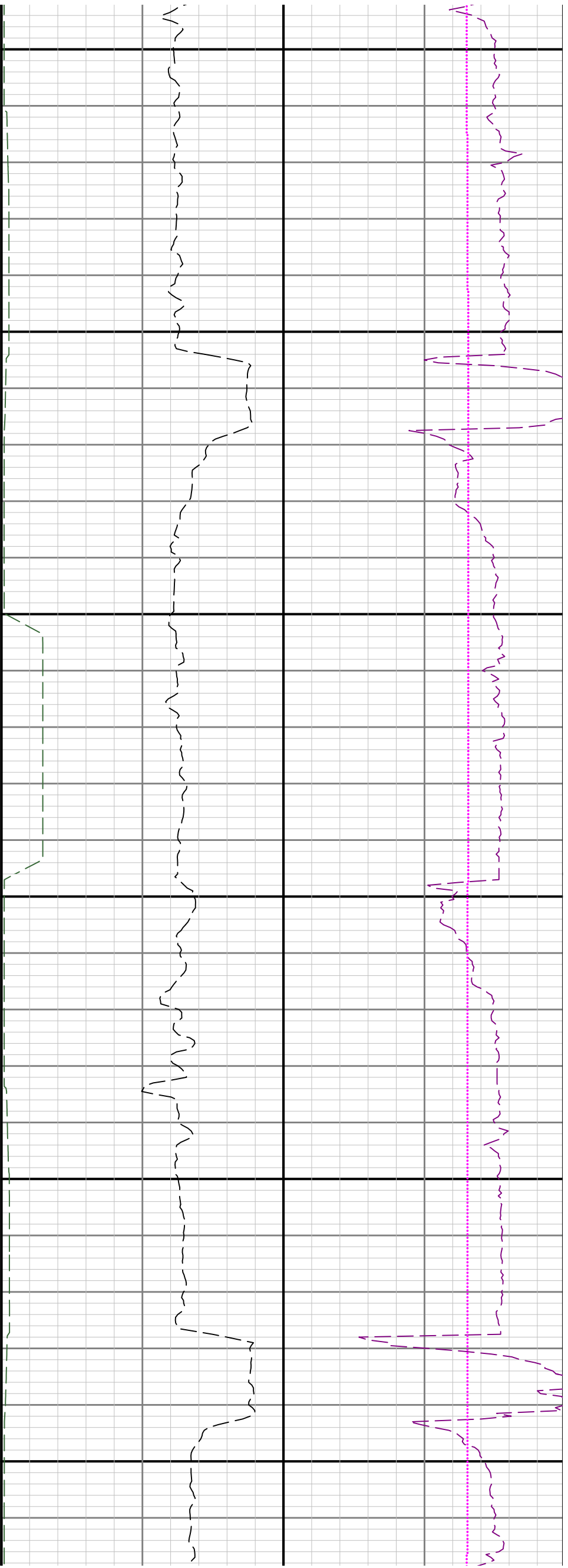








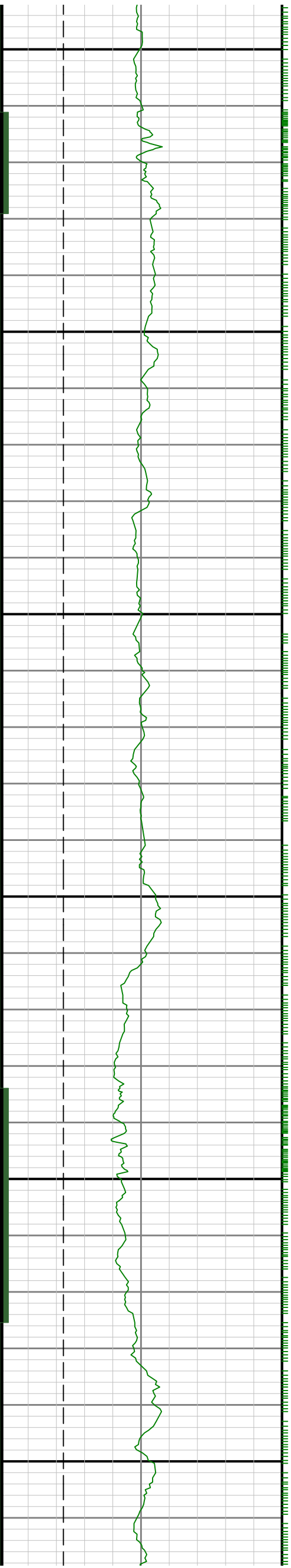


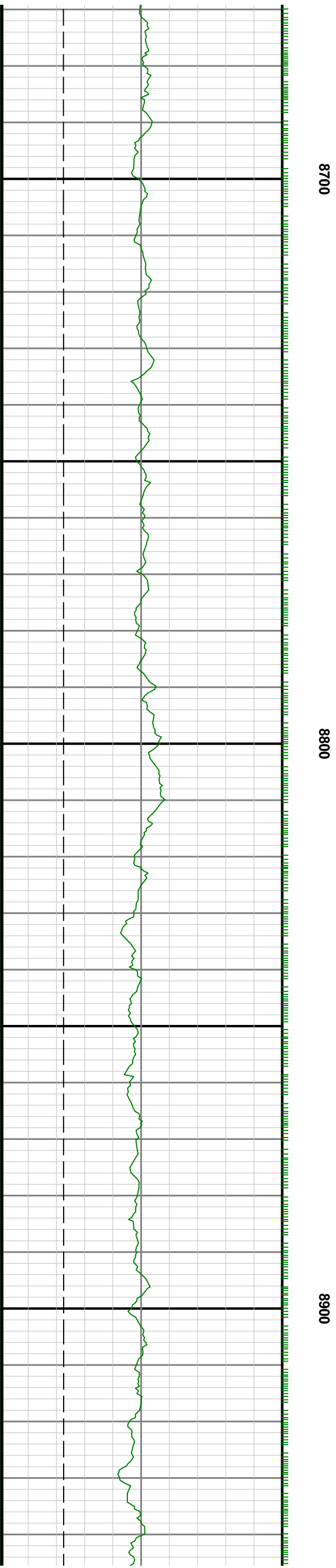
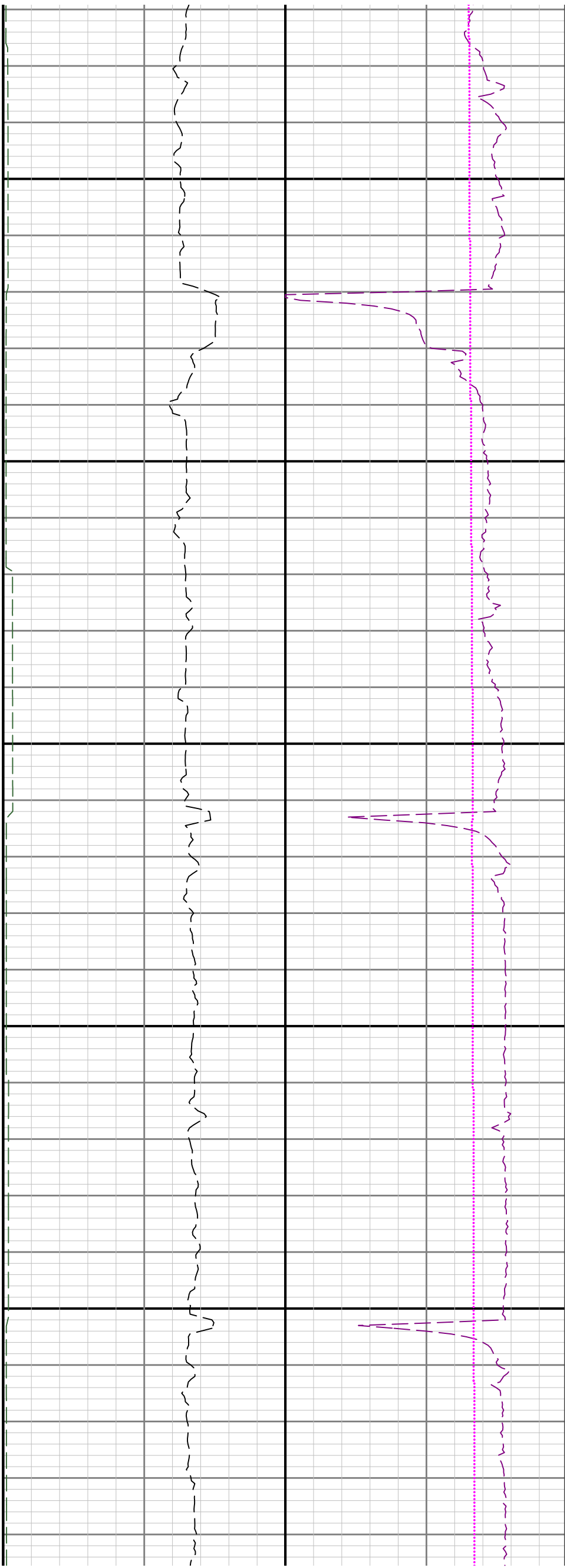


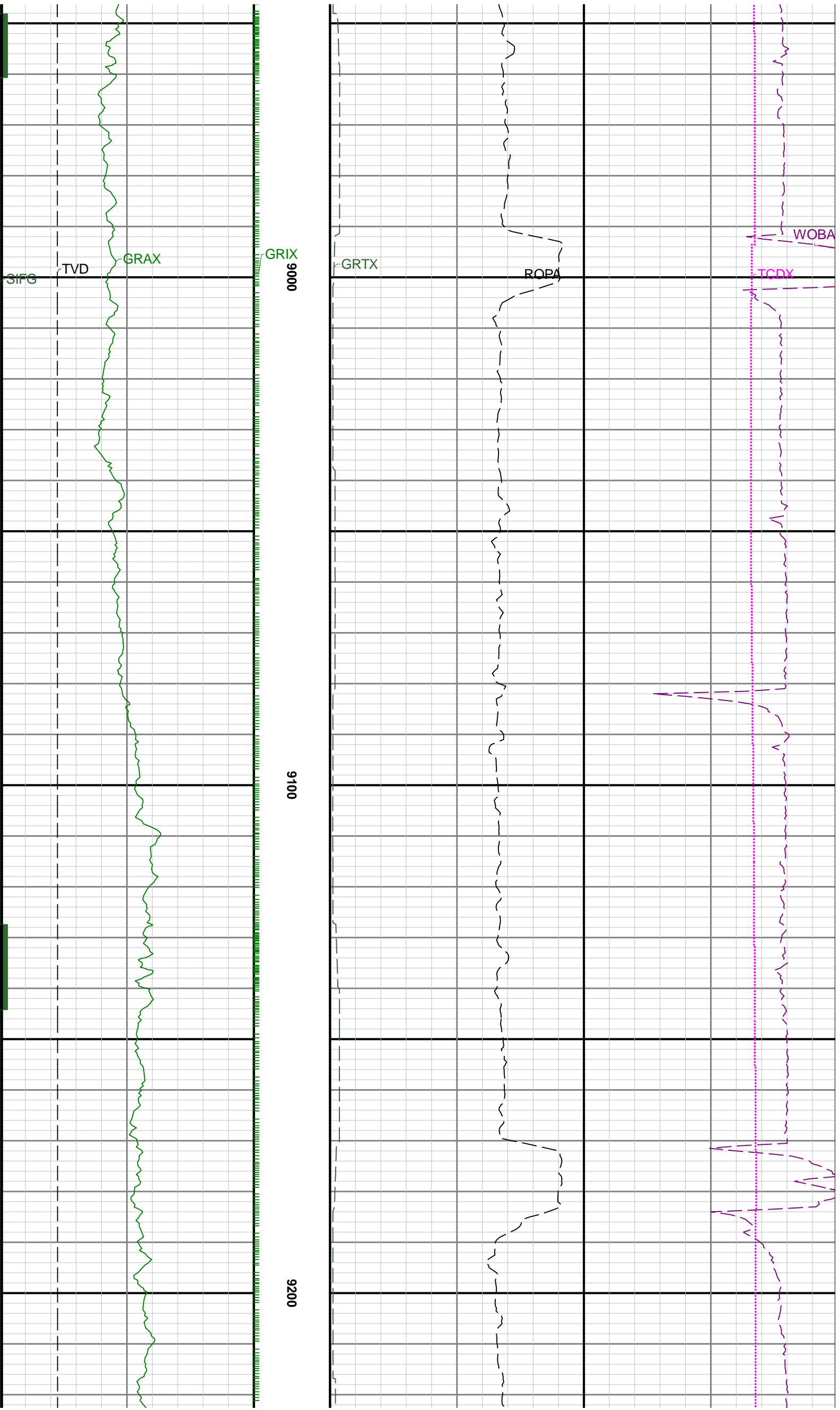
8400

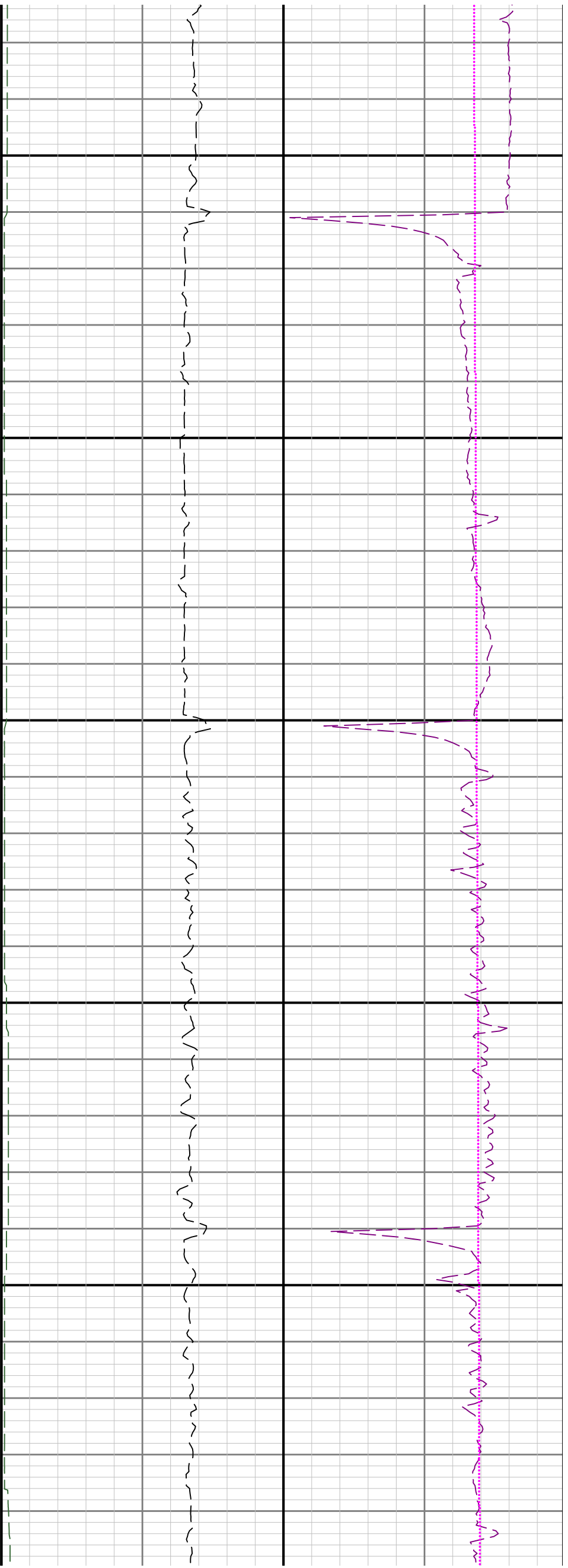
8500

8600





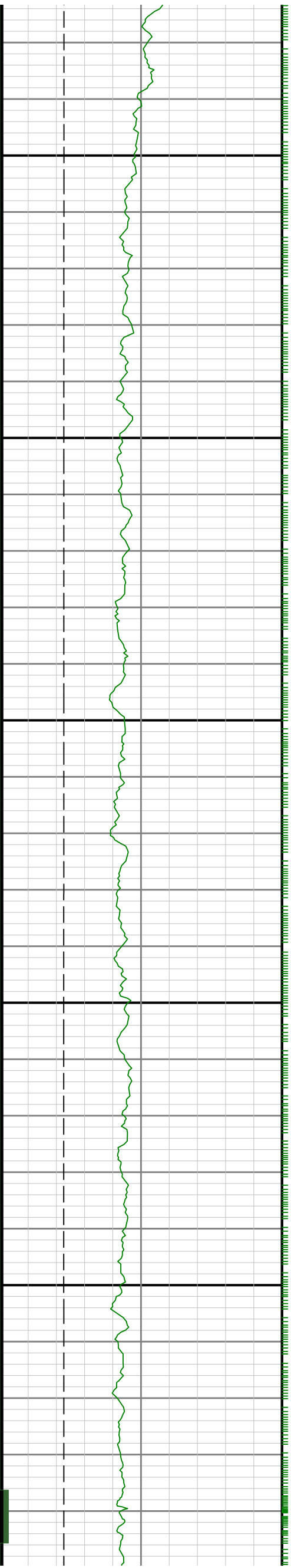


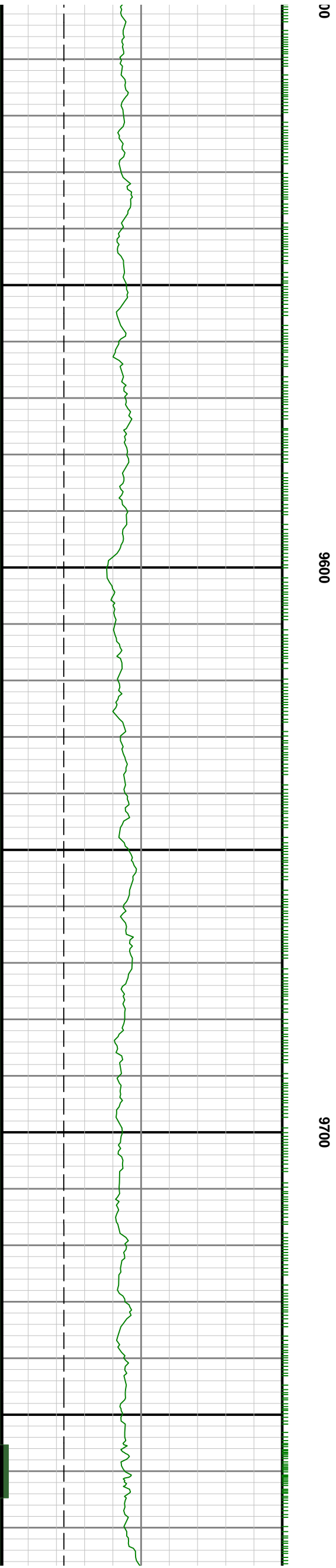
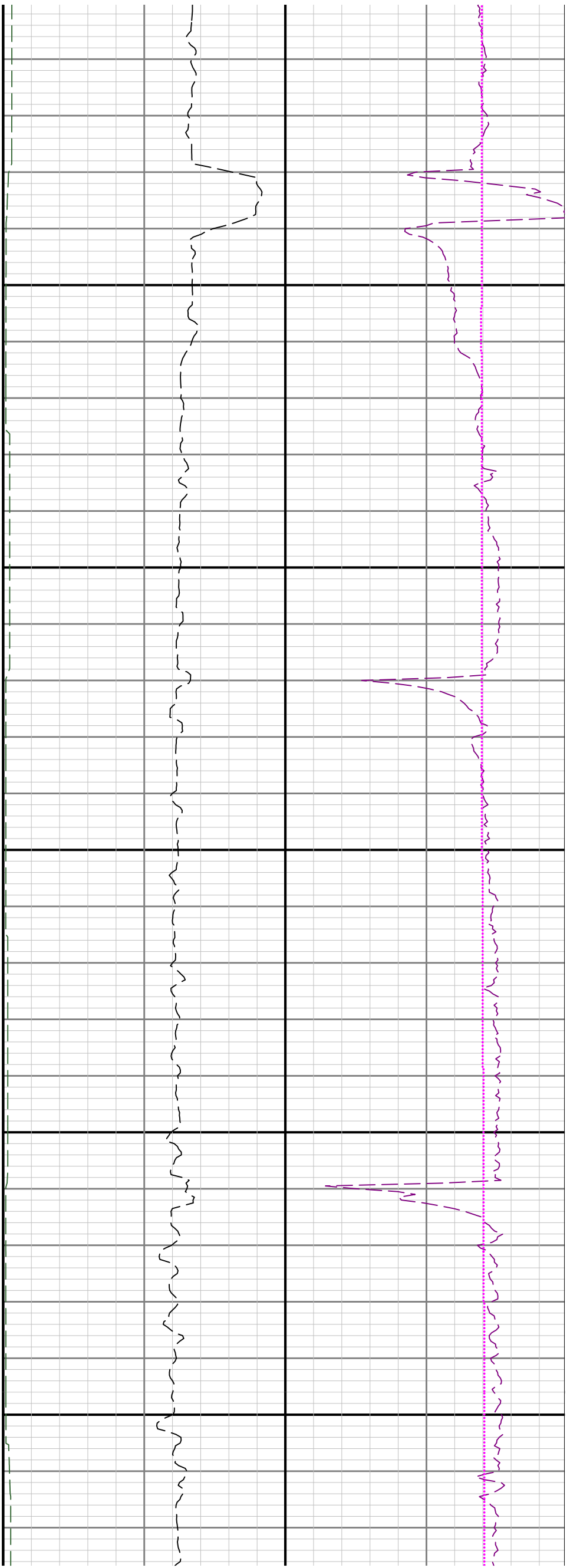


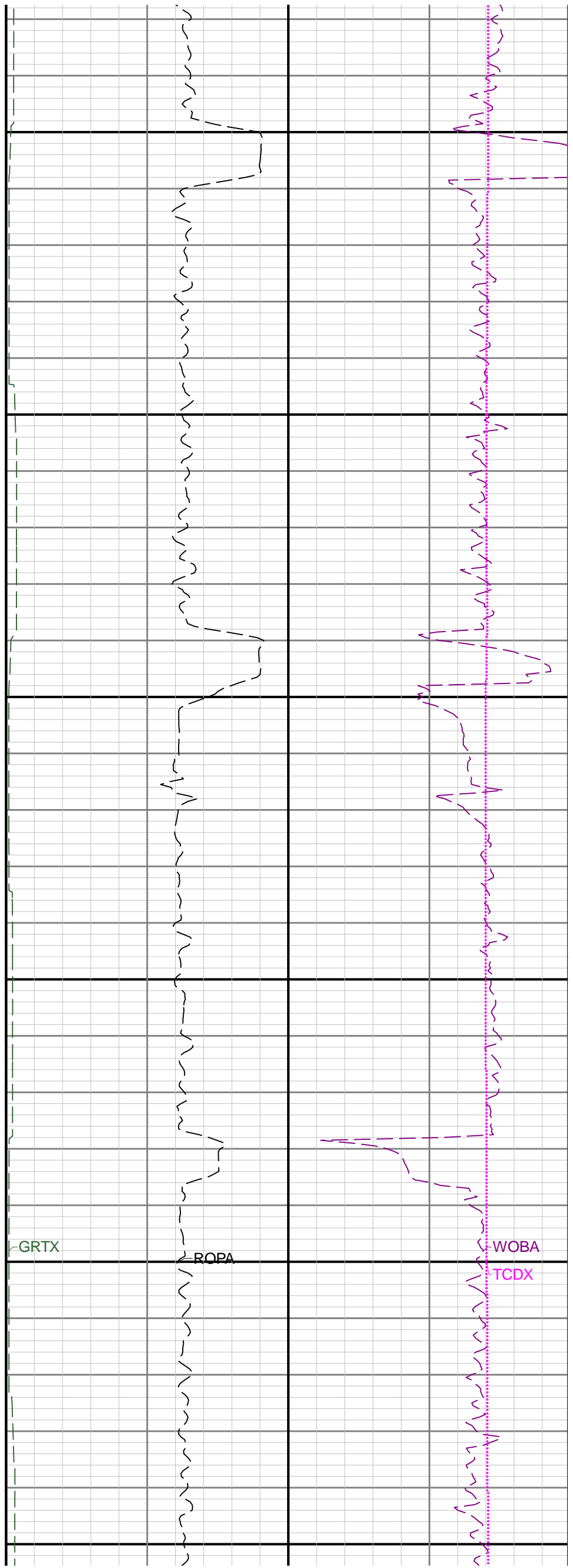
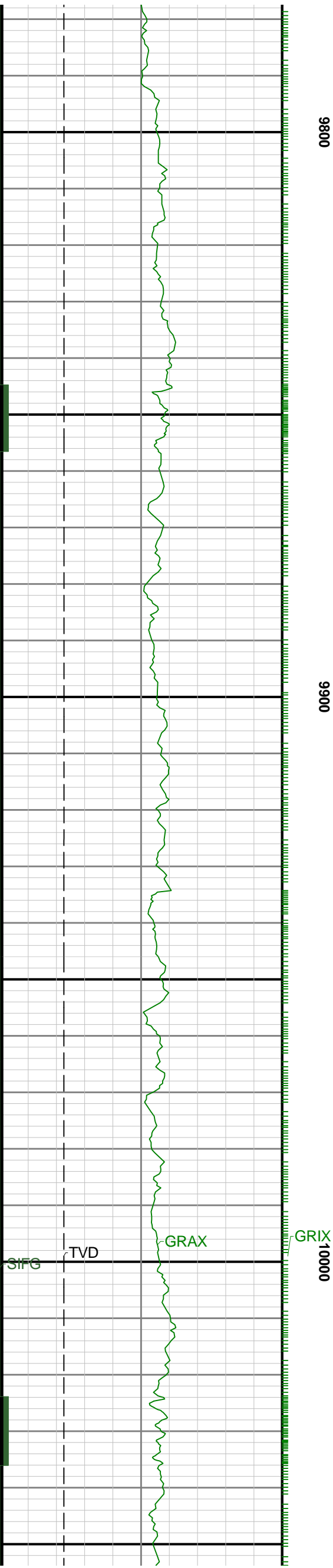
9300

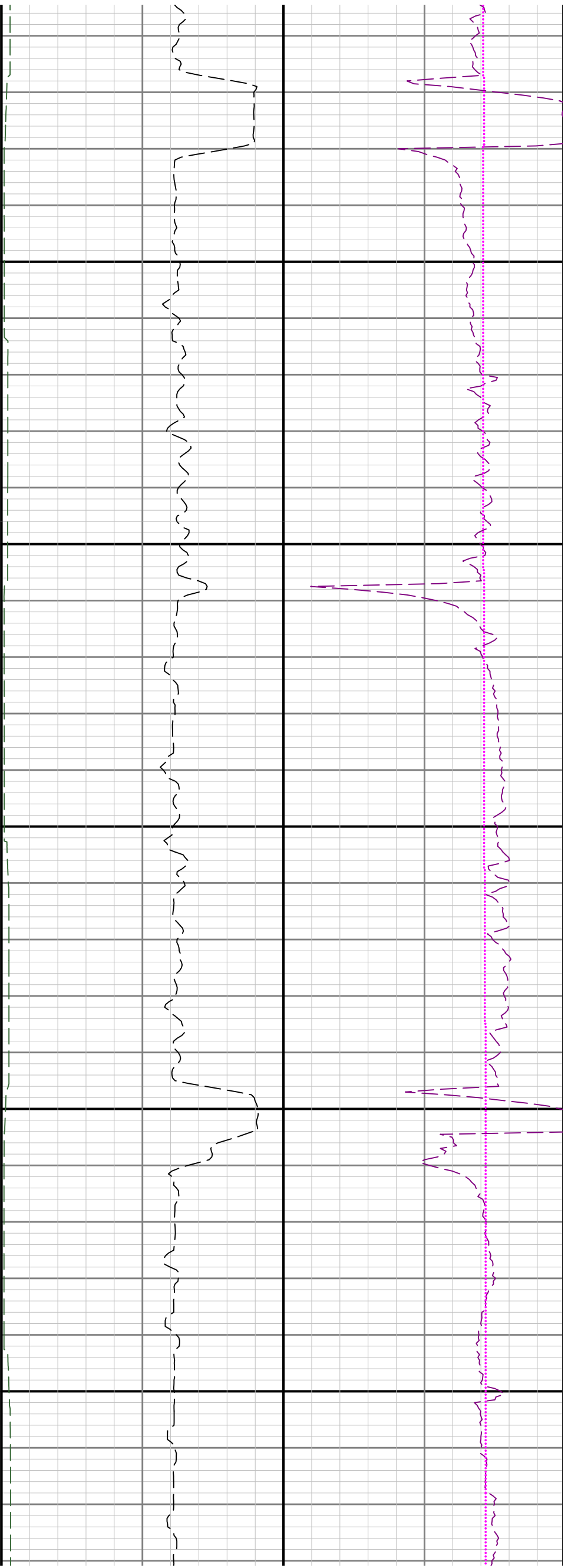
9400

95





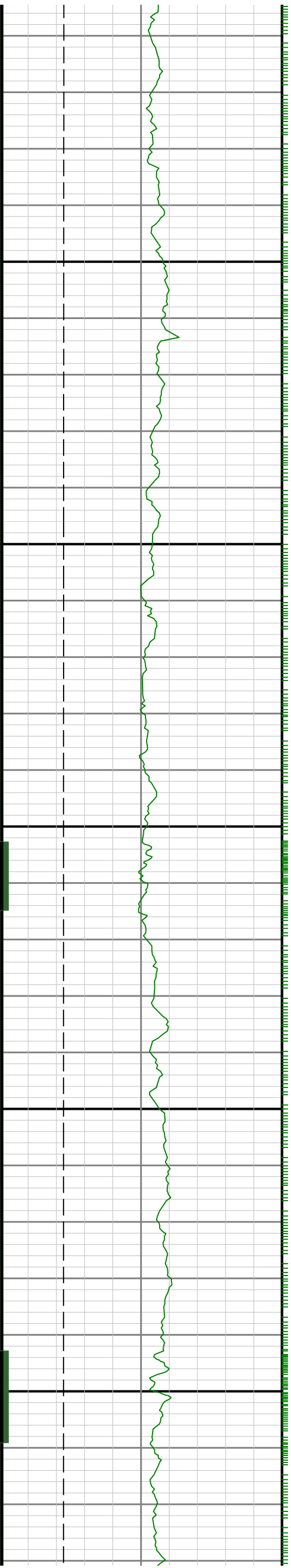


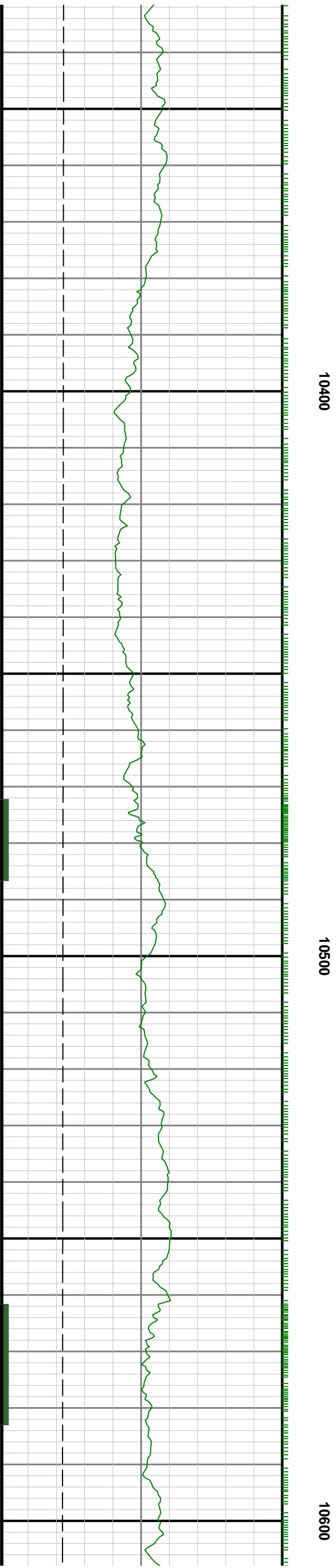
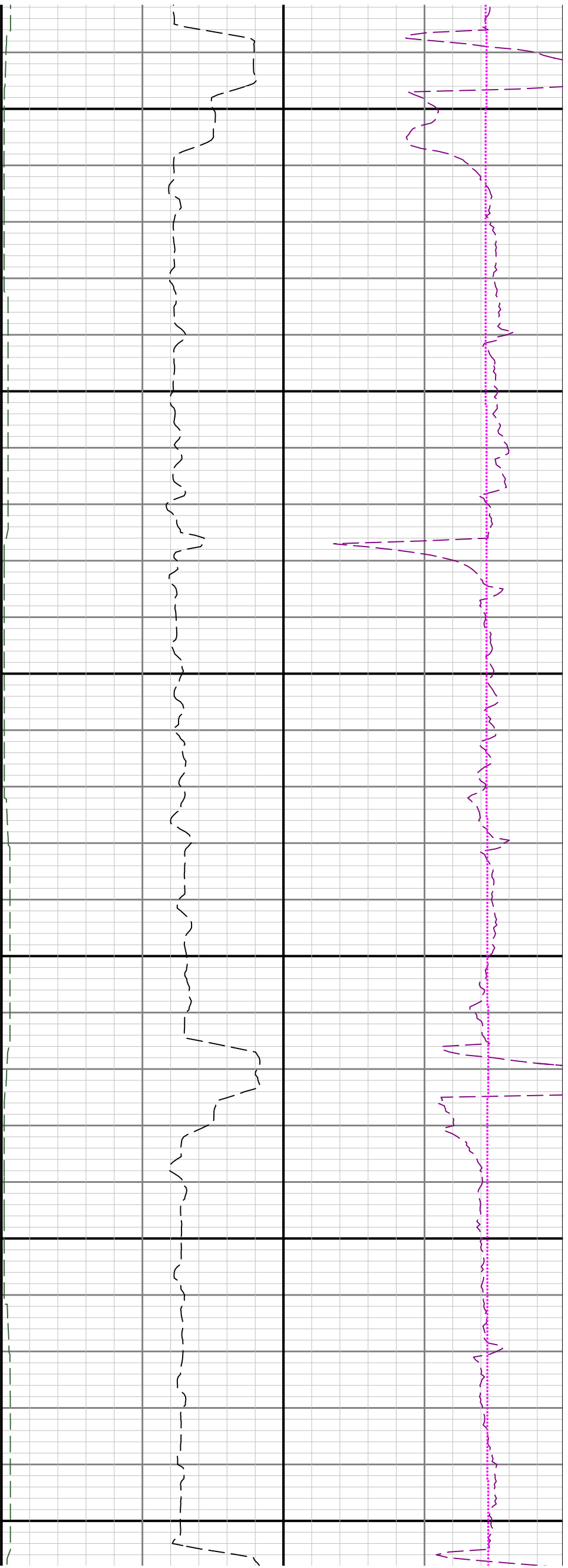


10100

10200

10300

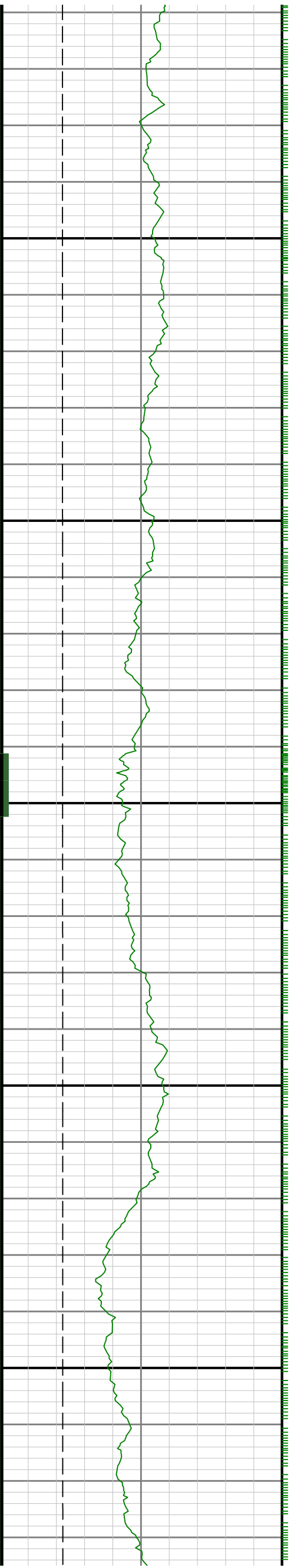


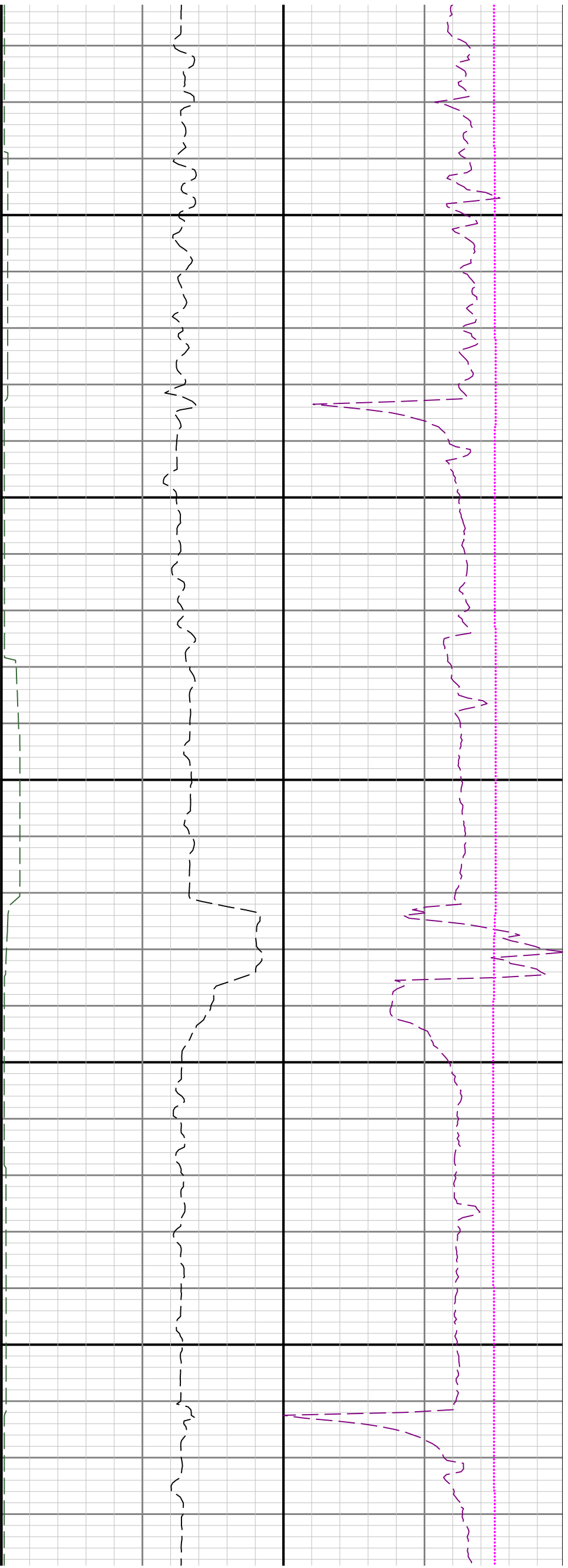




10700

10800

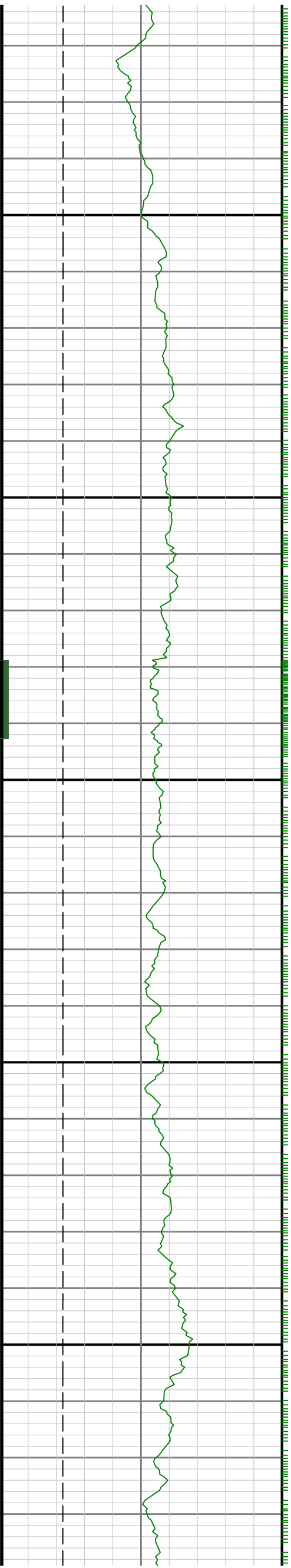


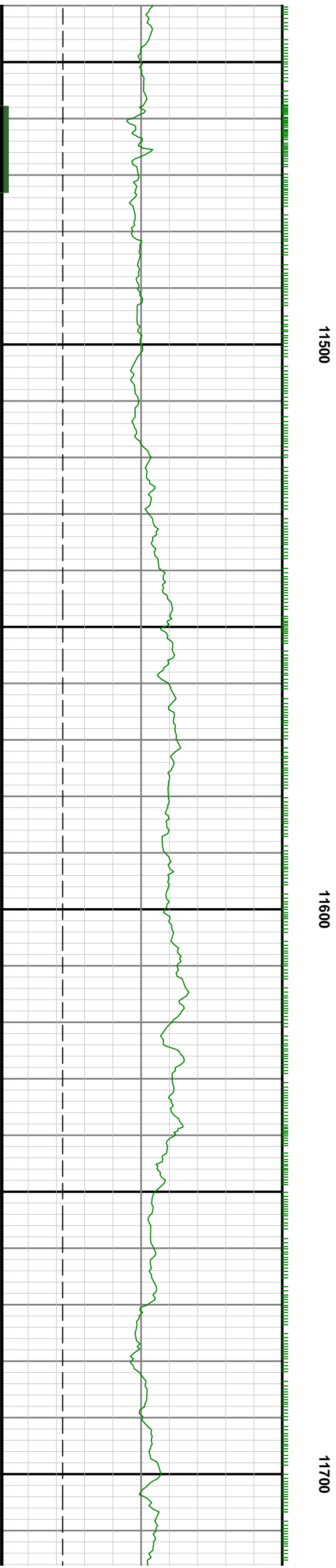


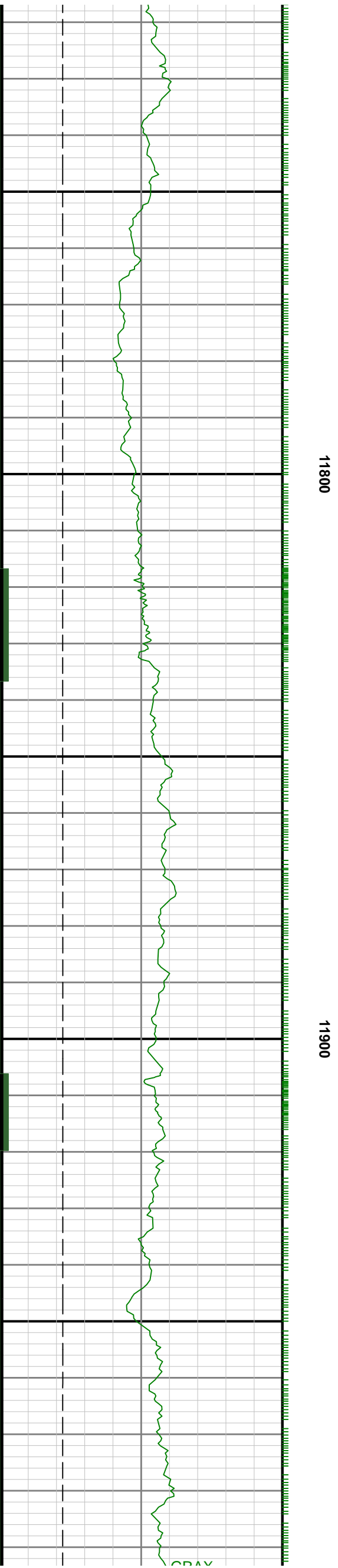
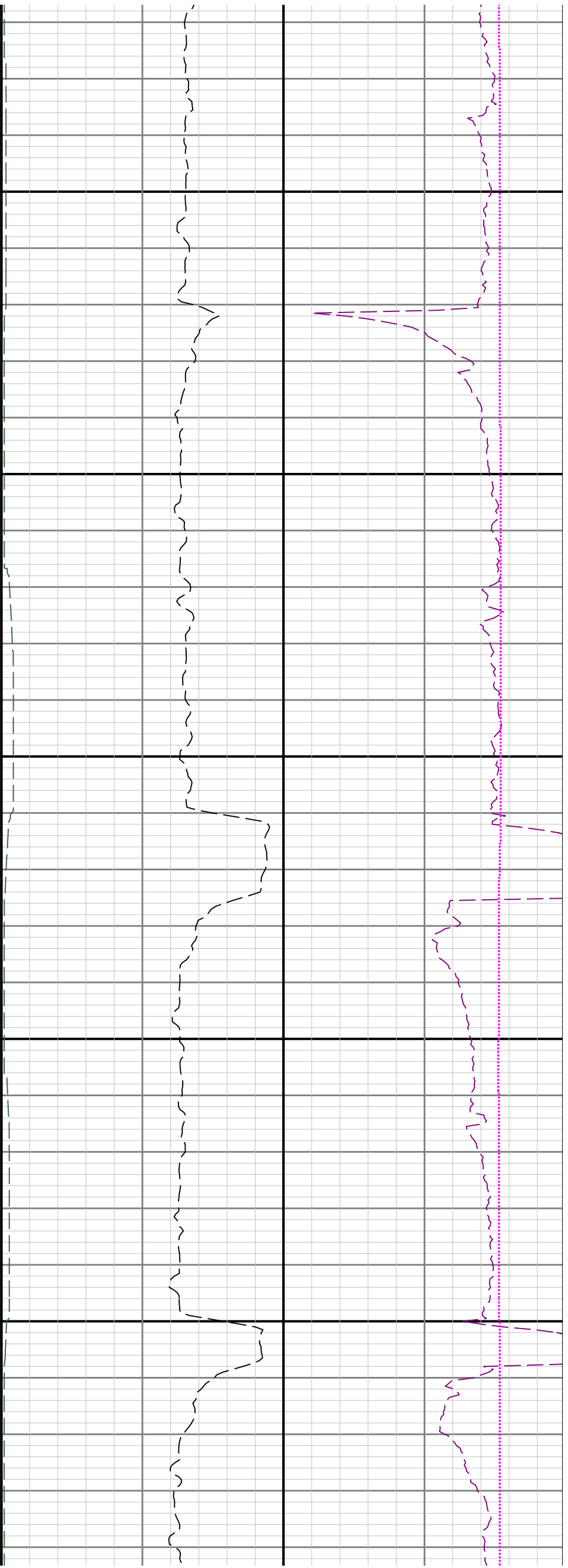
11200

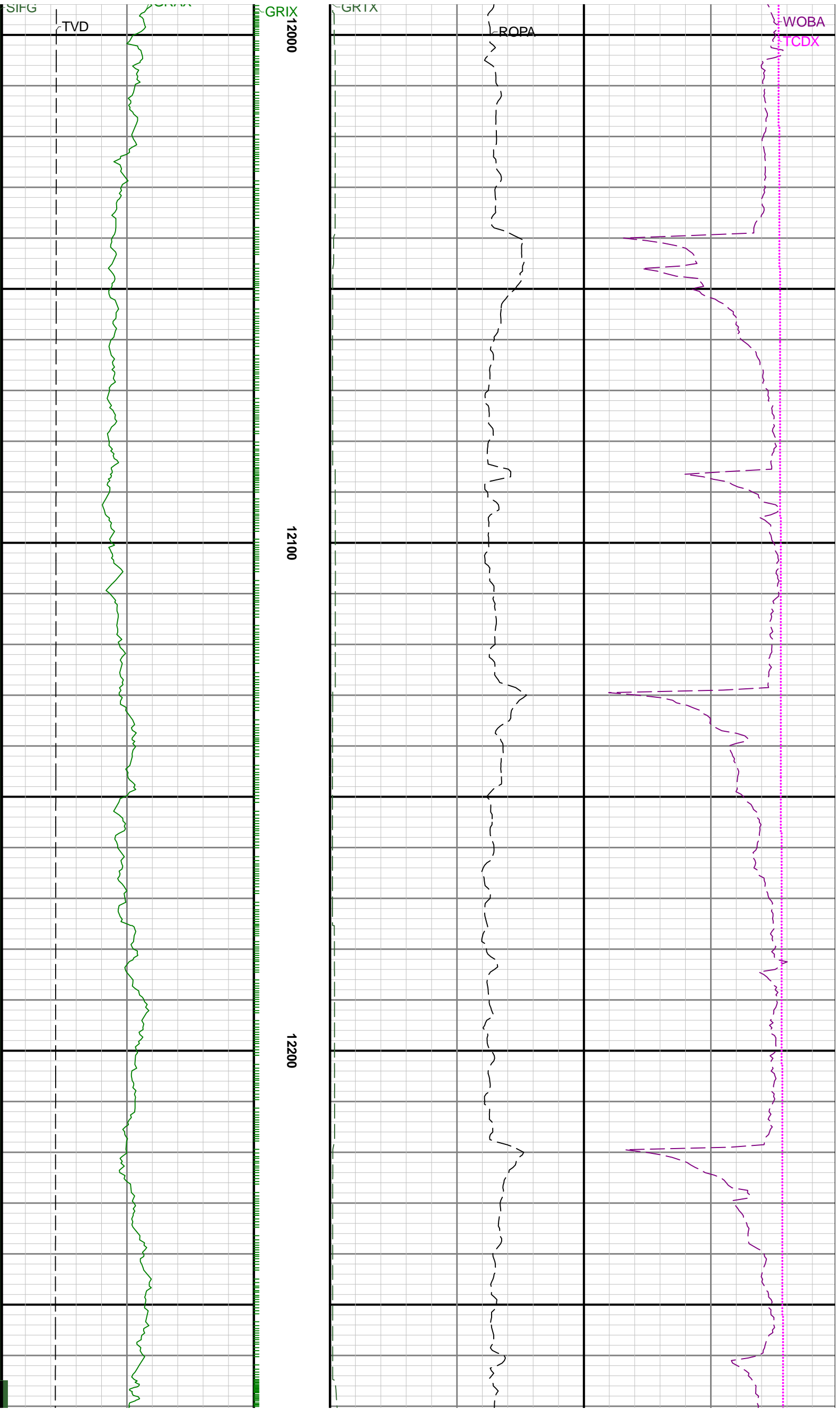
11300

11400







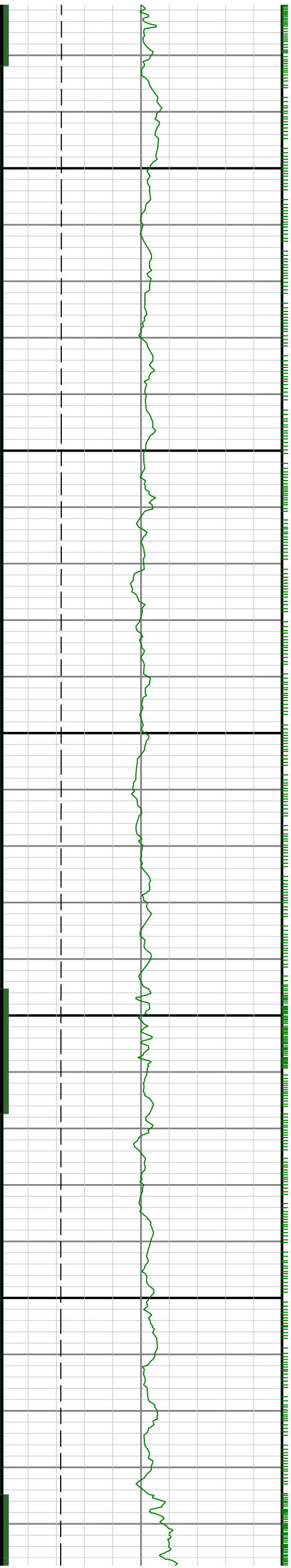


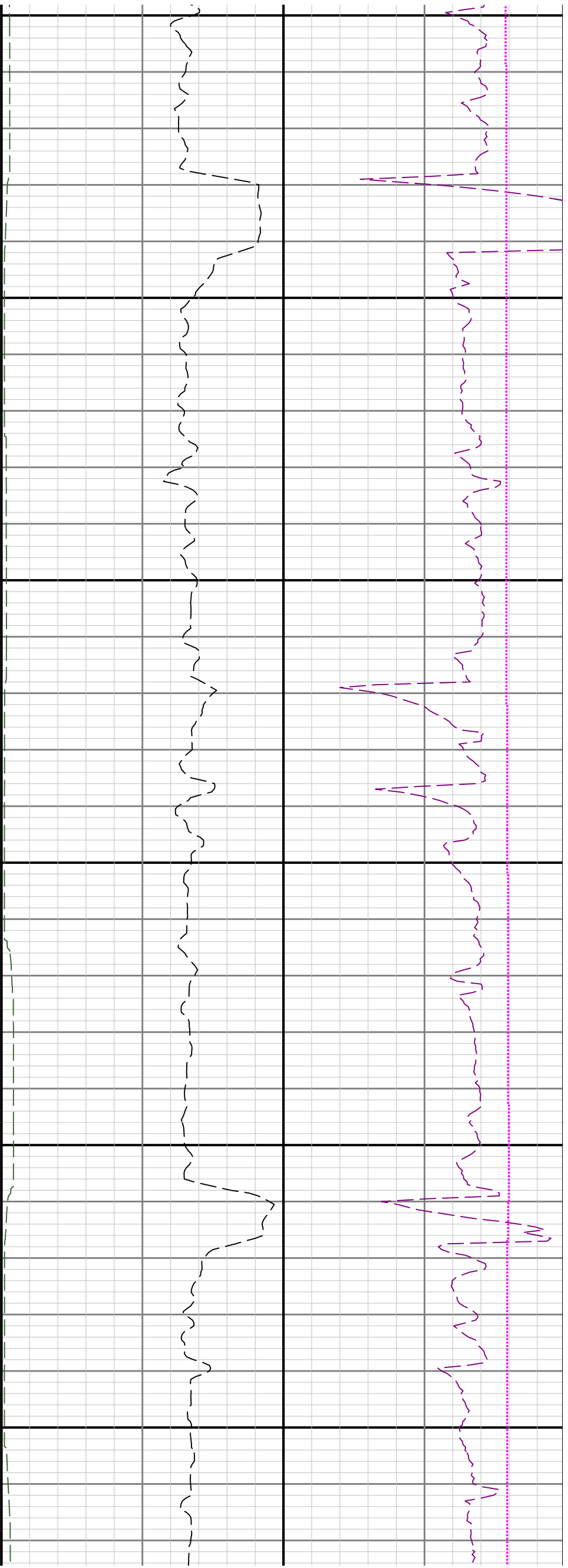


12300

12400

12500

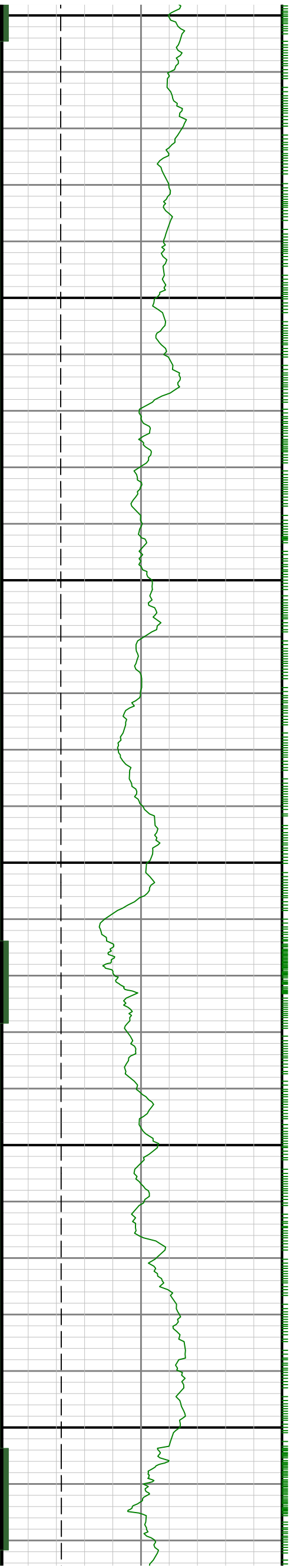


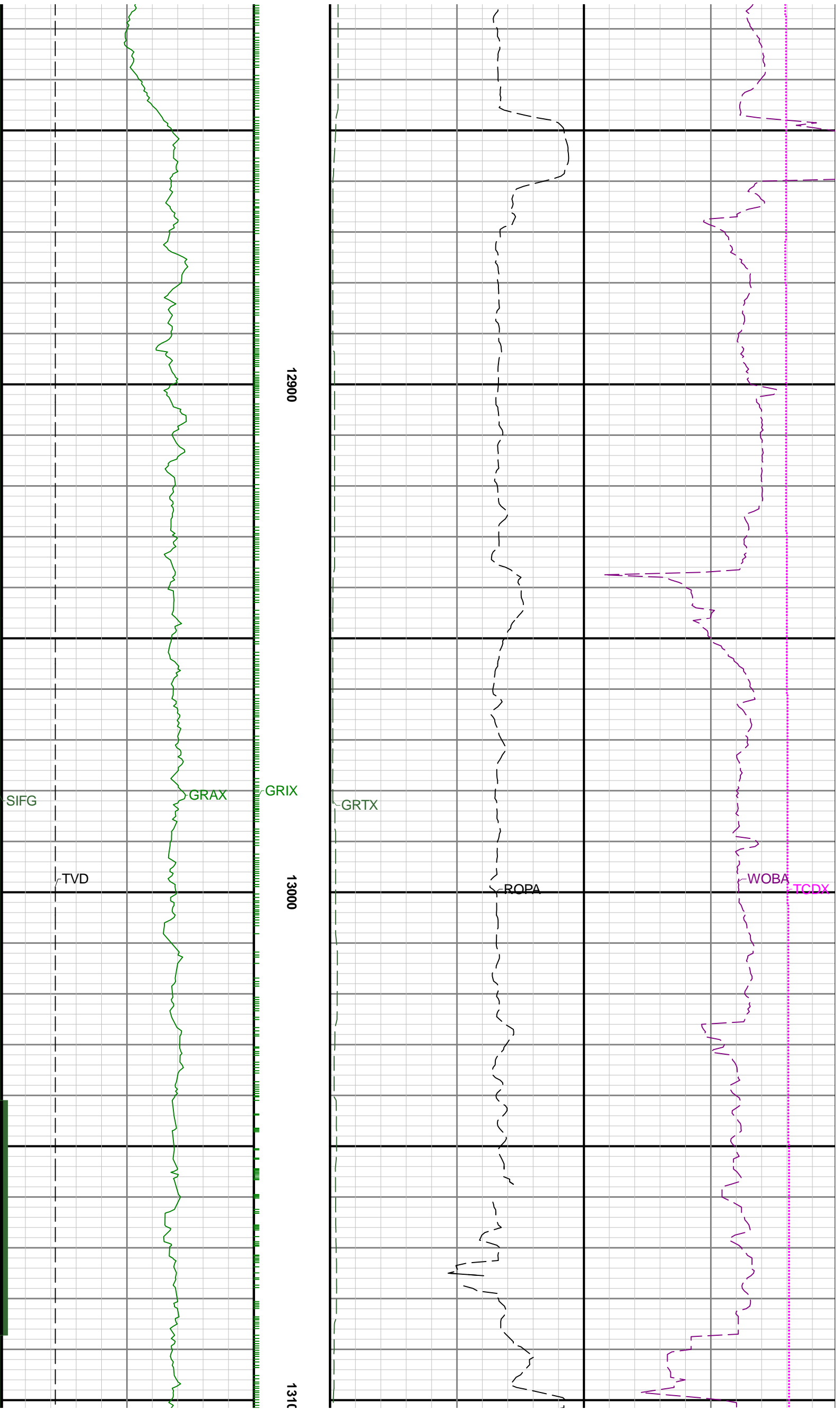


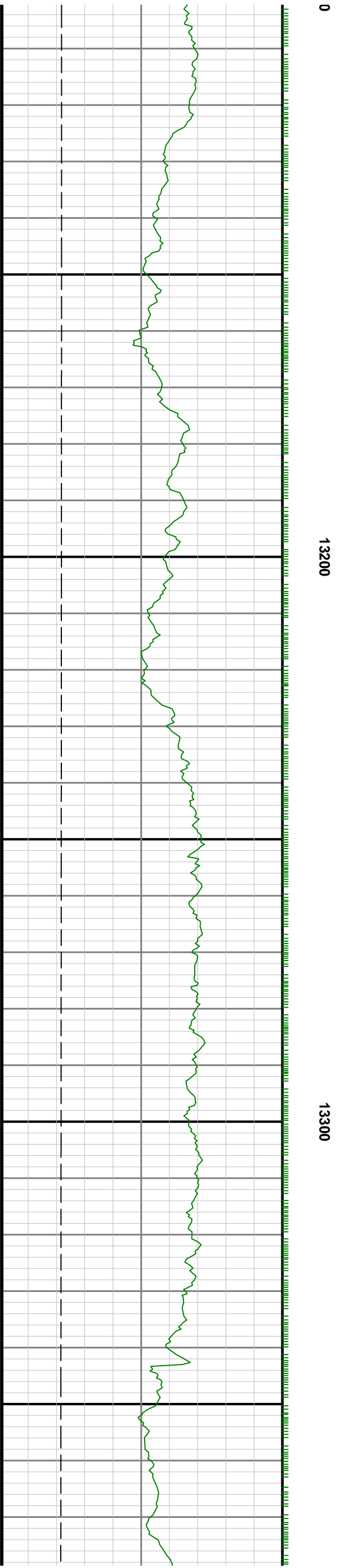
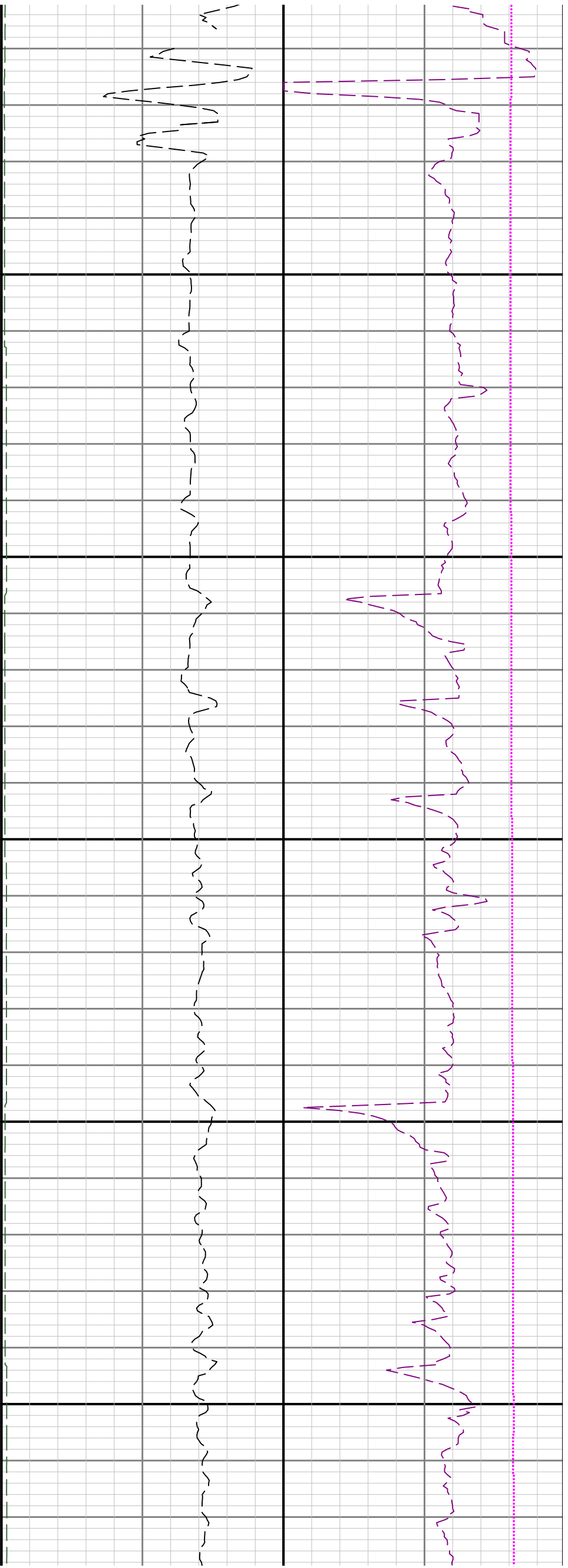
12600

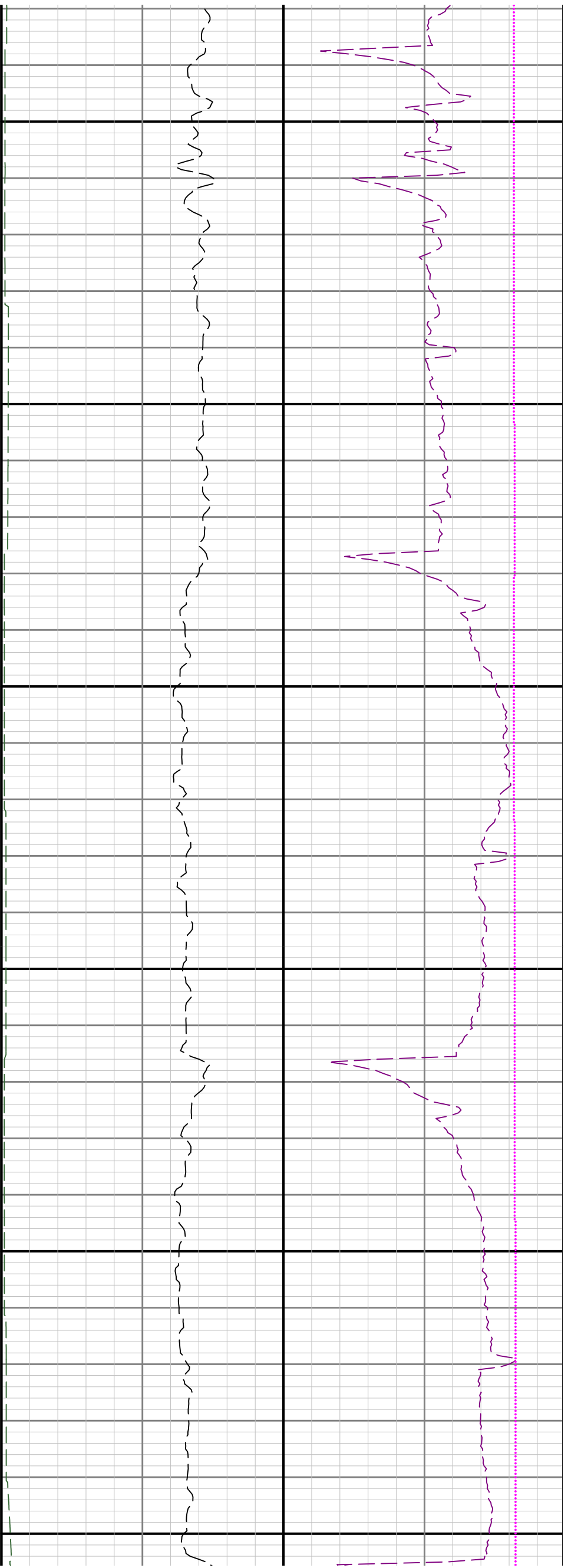
12700

12800





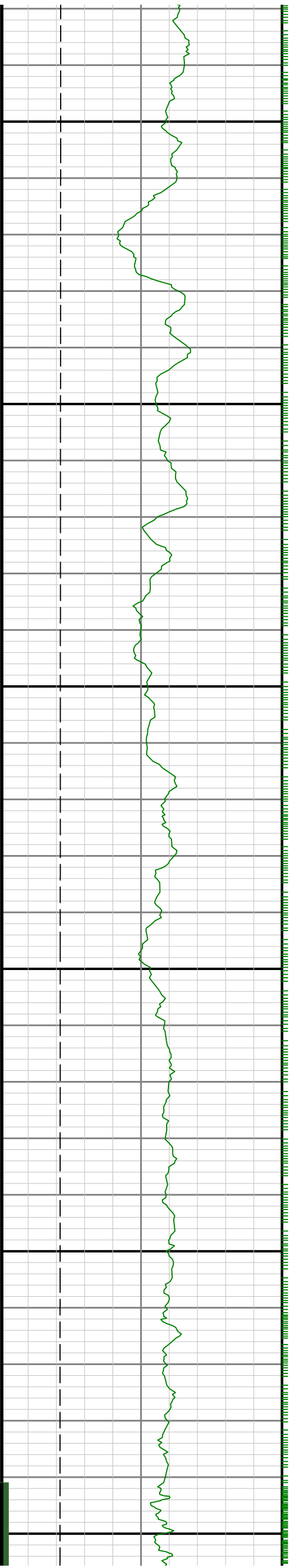


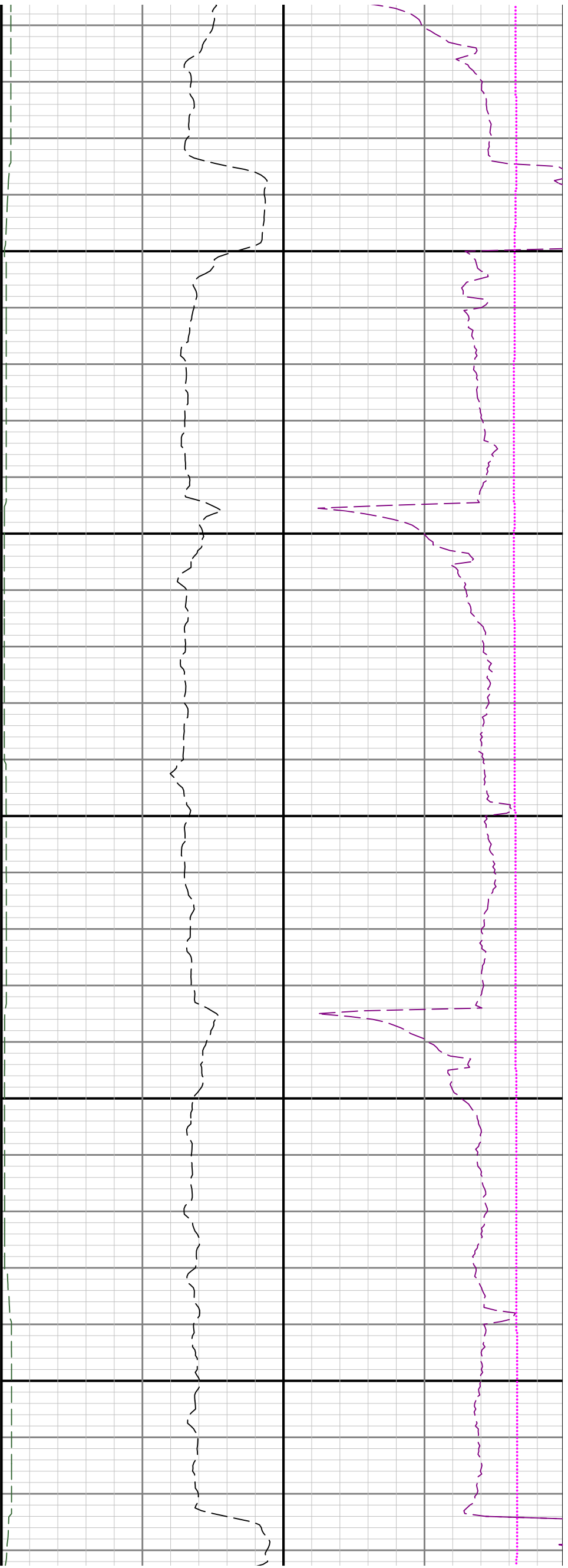


13400

13500

13600

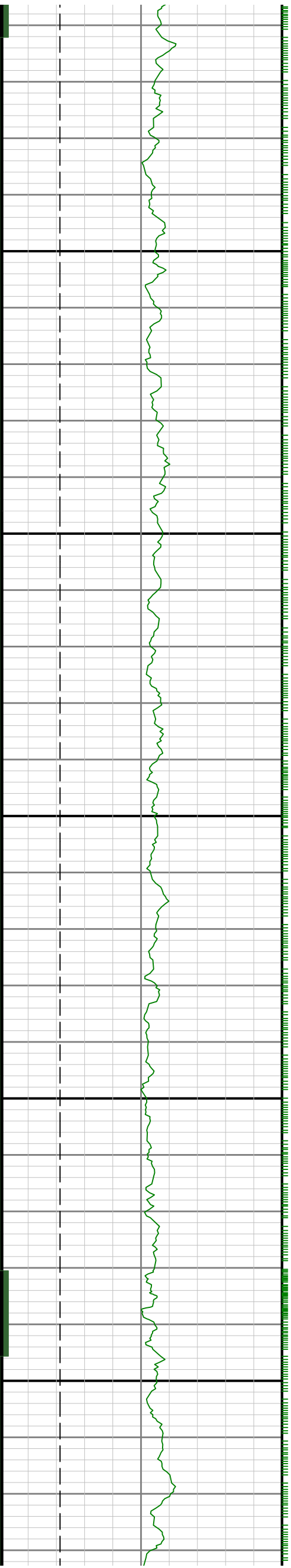


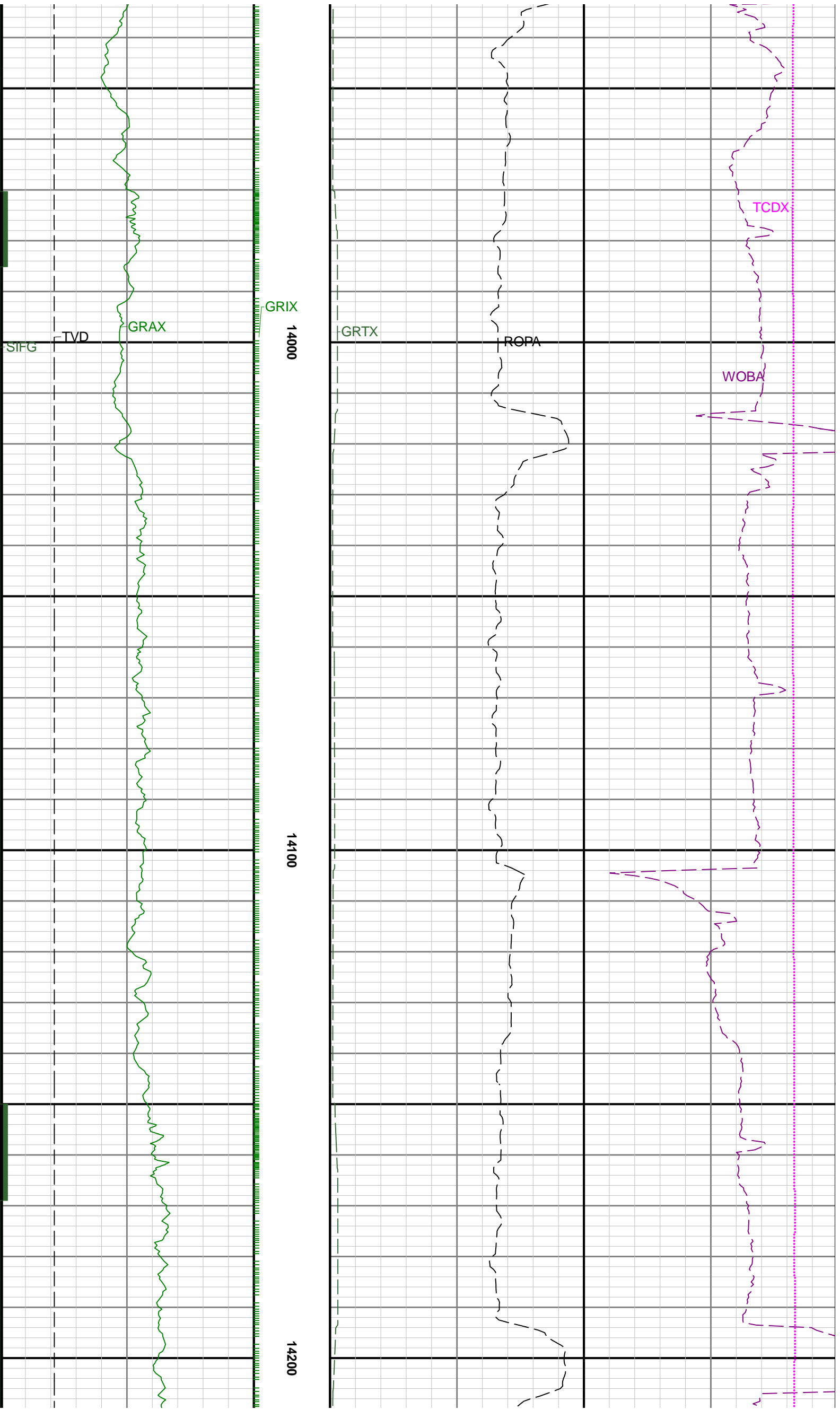


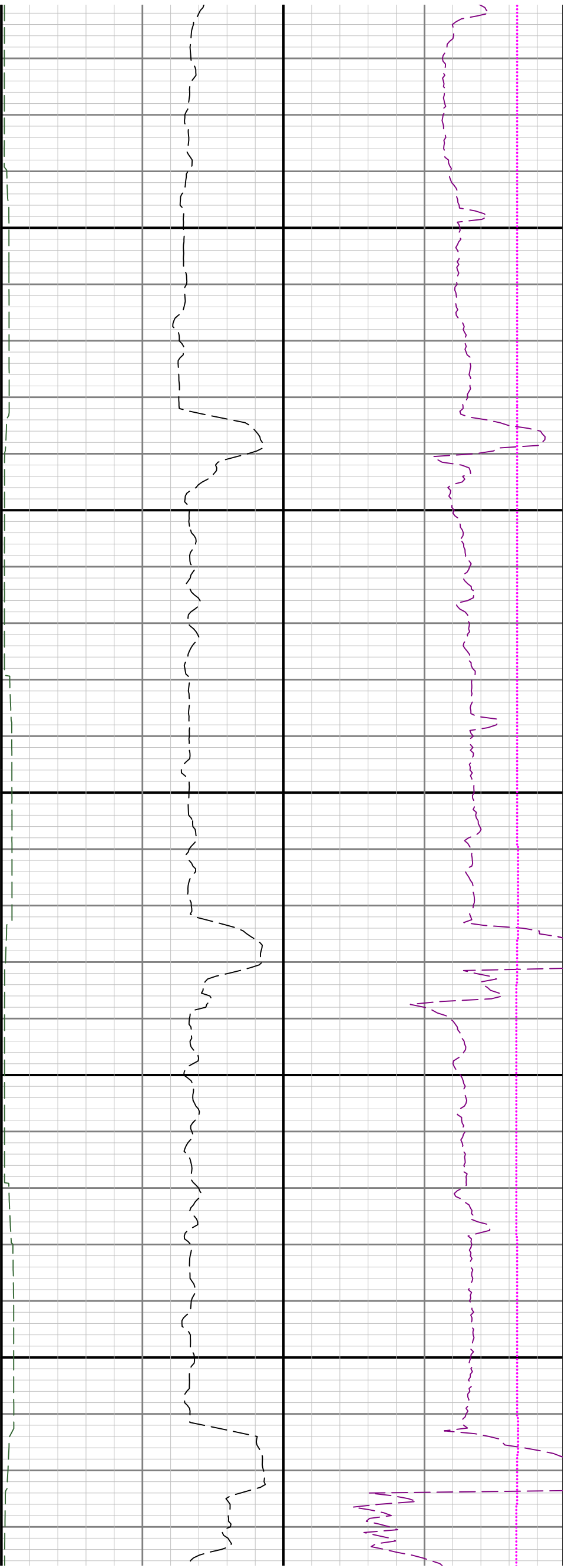
13700

13800

13900

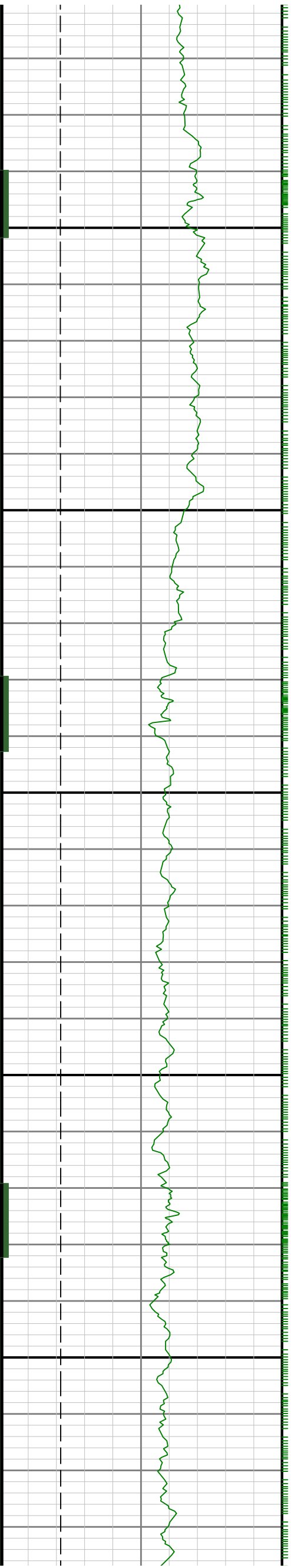


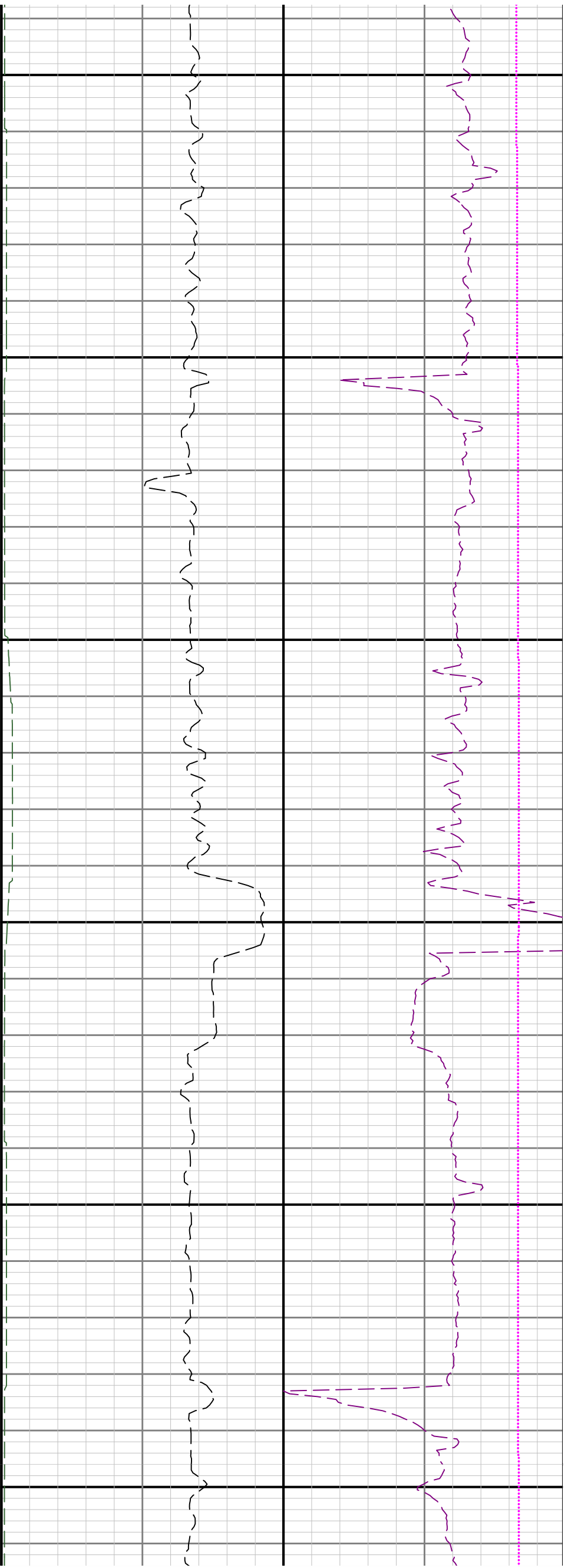




14300

14400

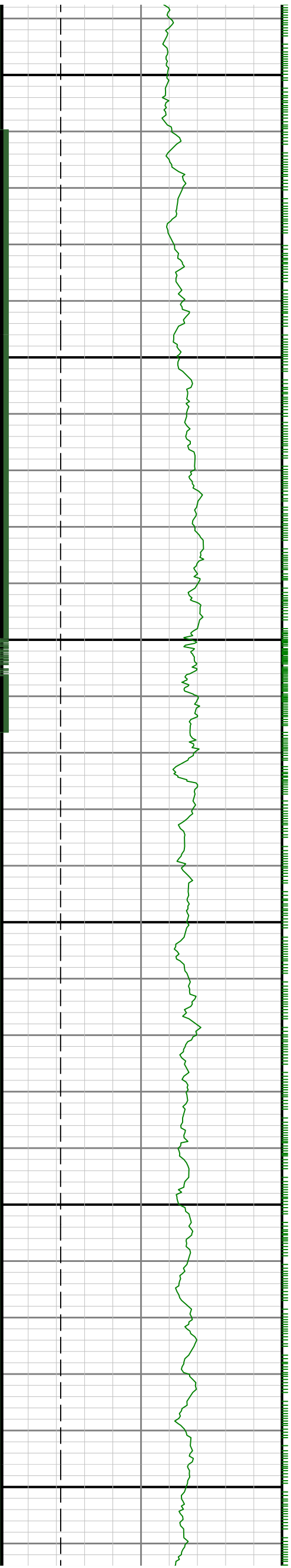


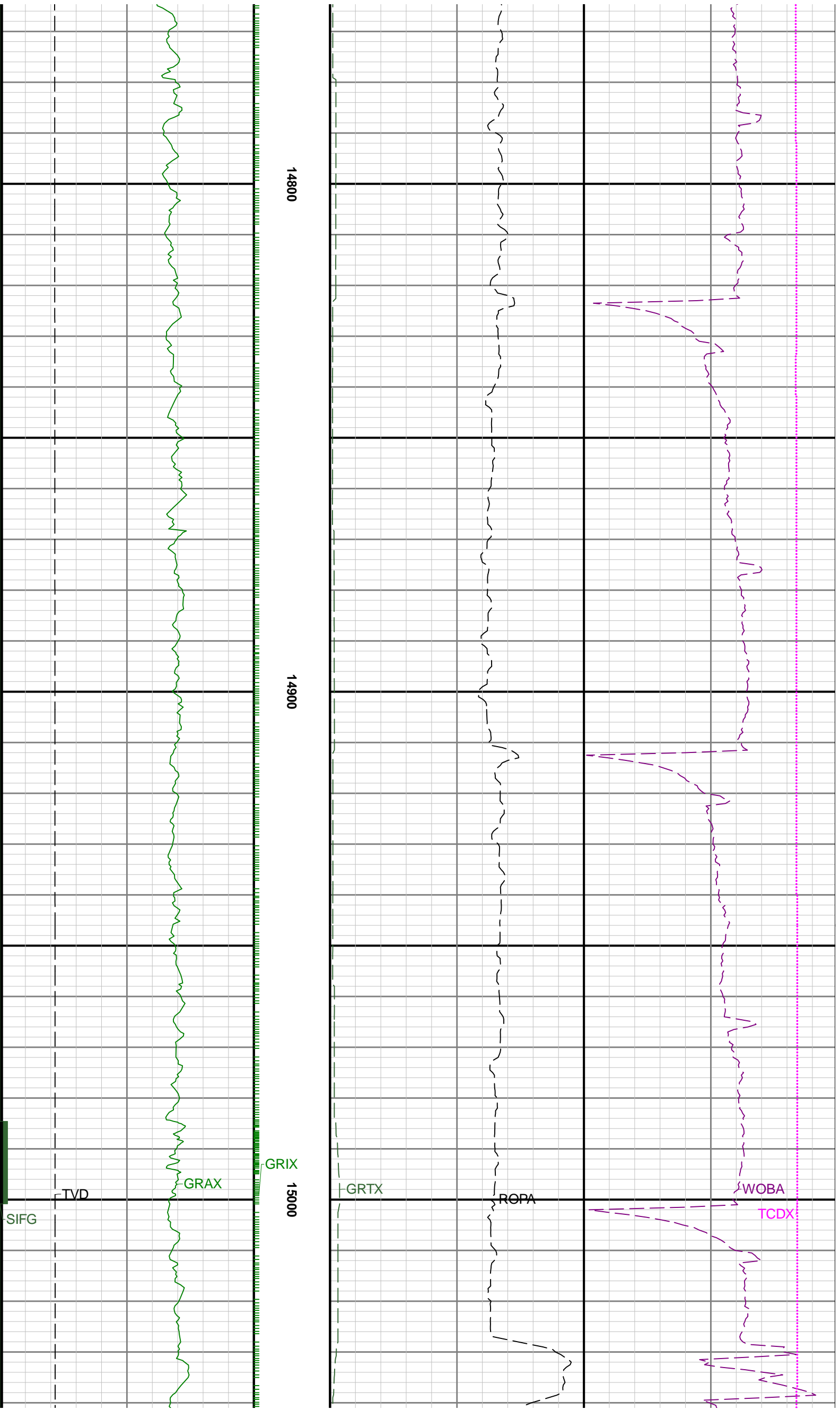


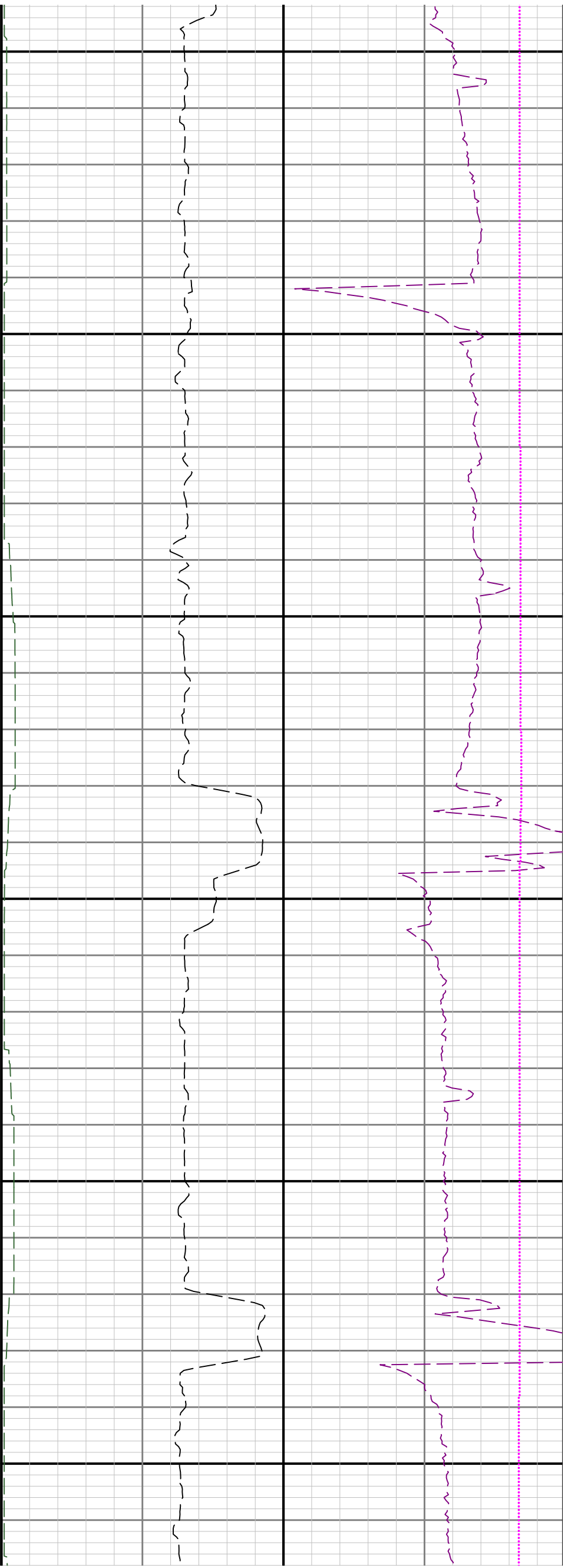
14500

14600

14700



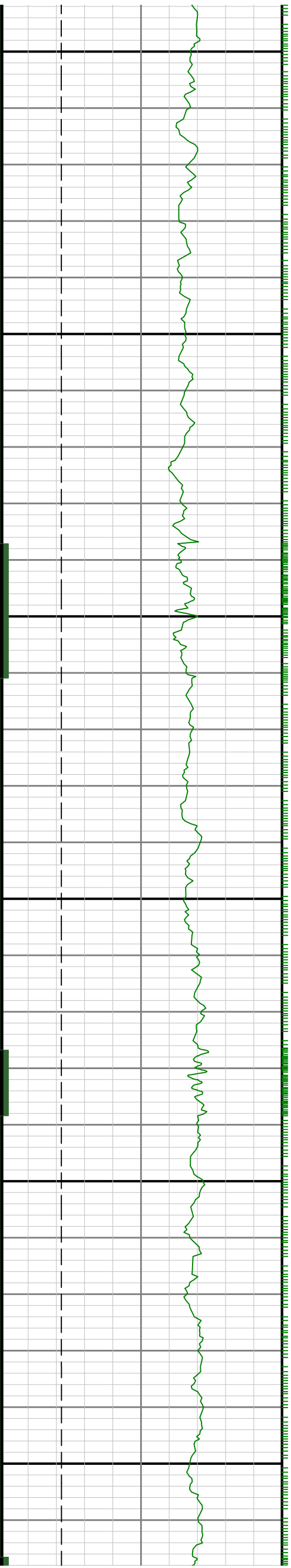


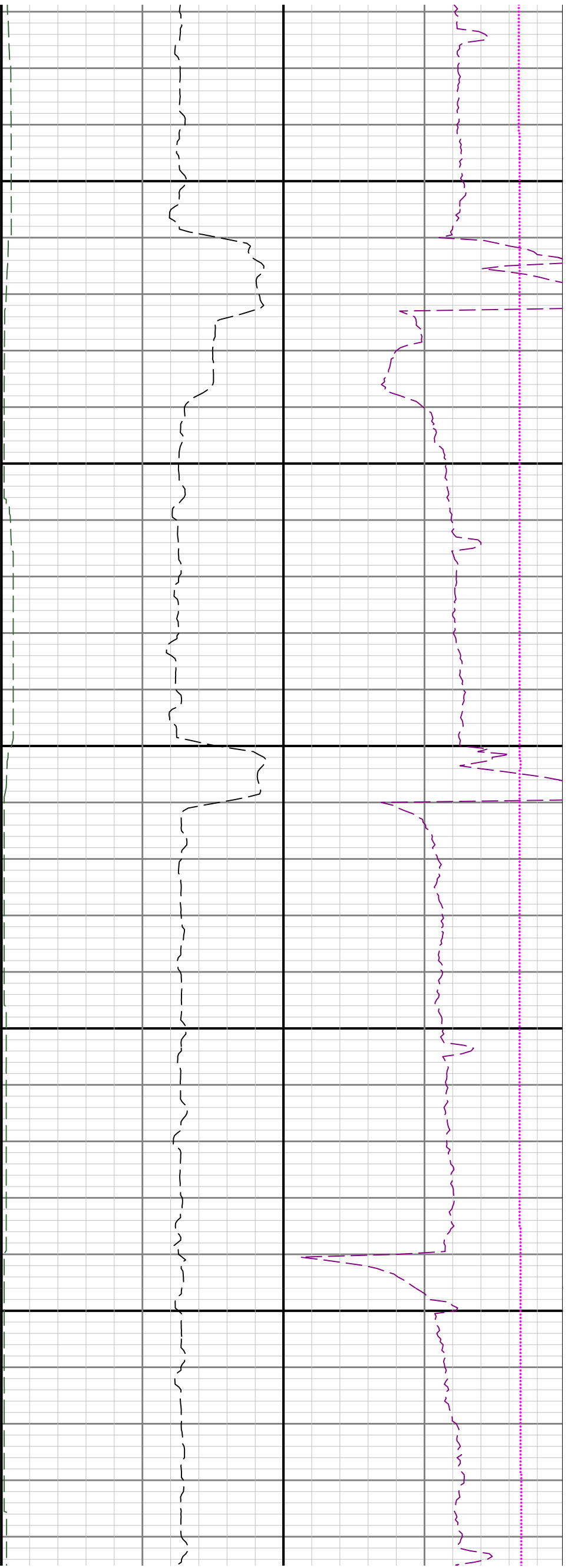


15100

15200

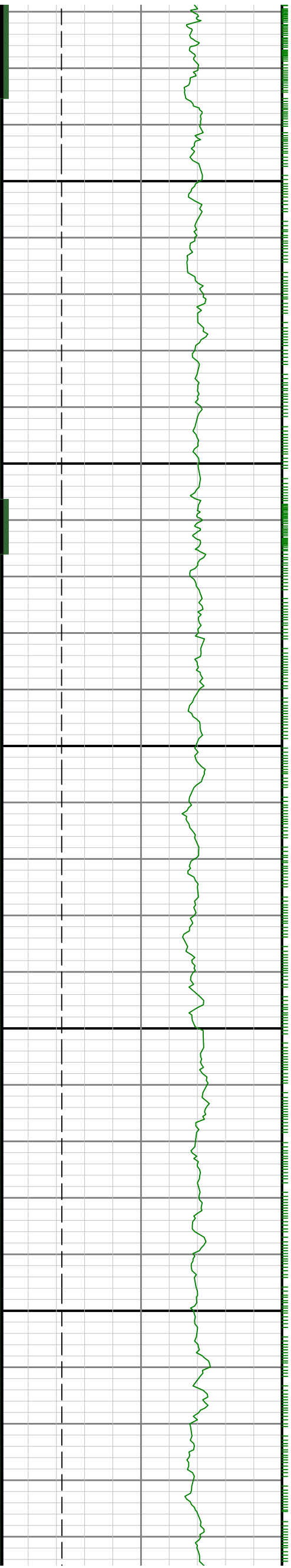
15300

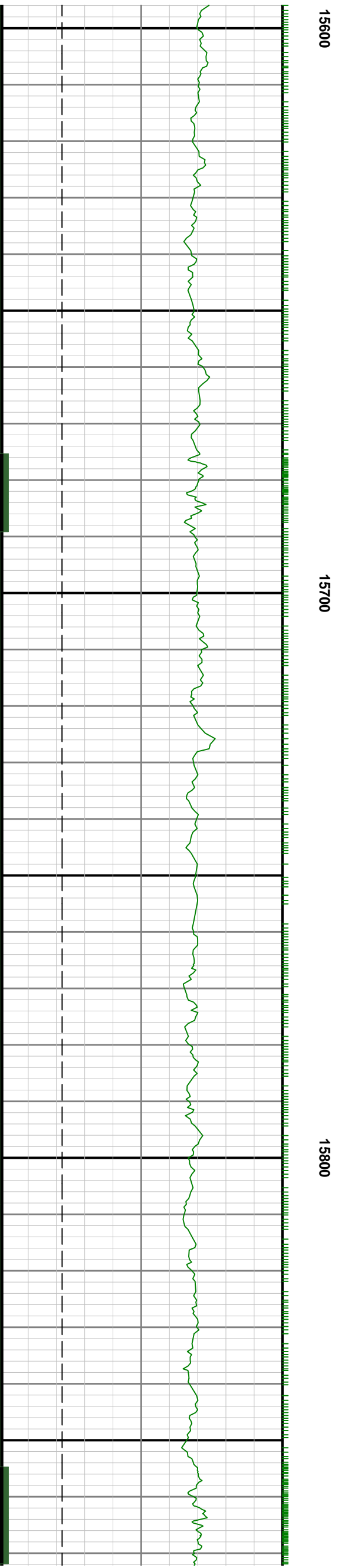
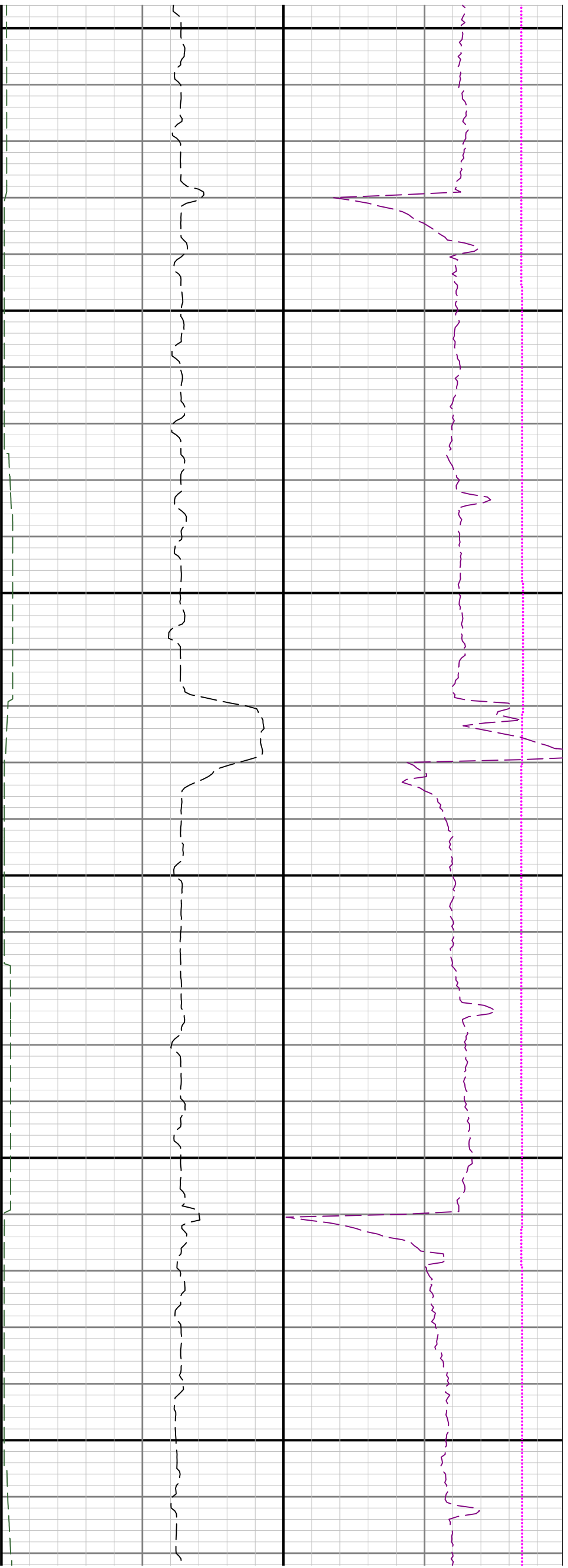


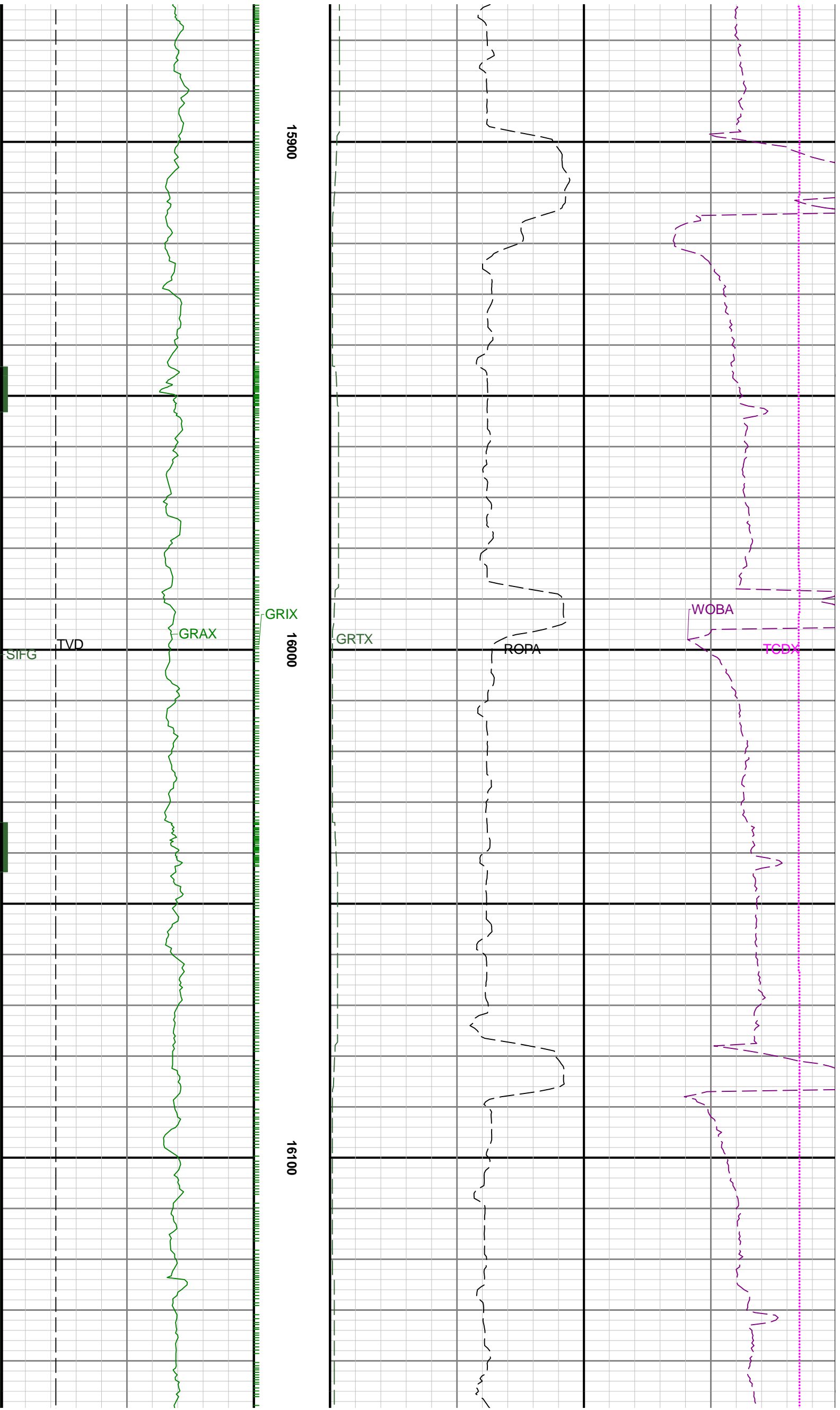


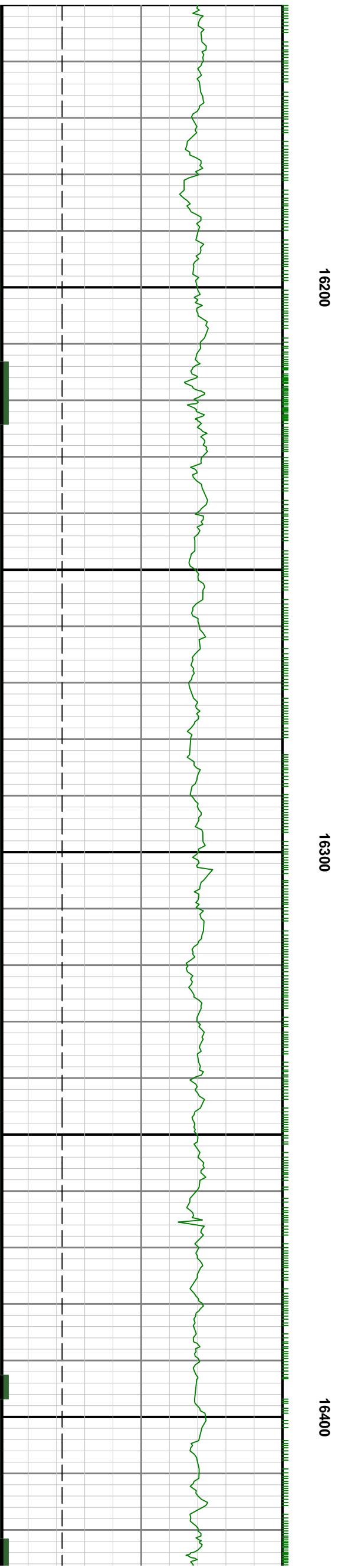
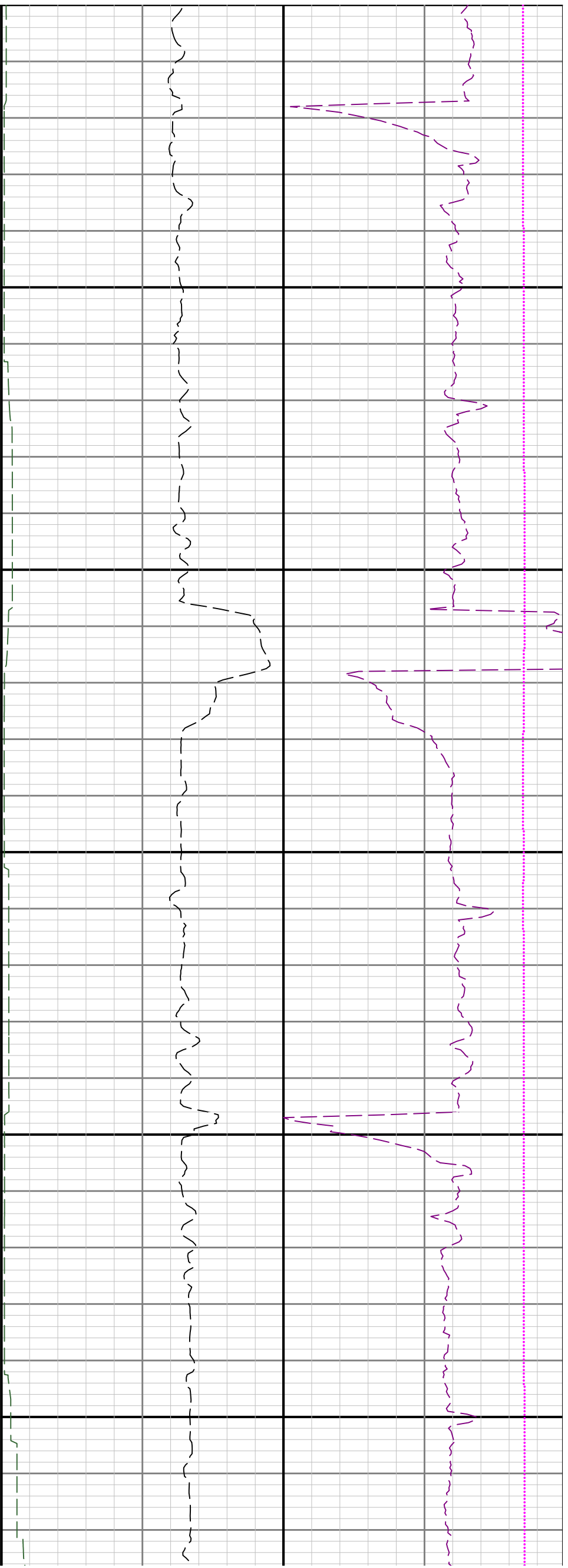
15400

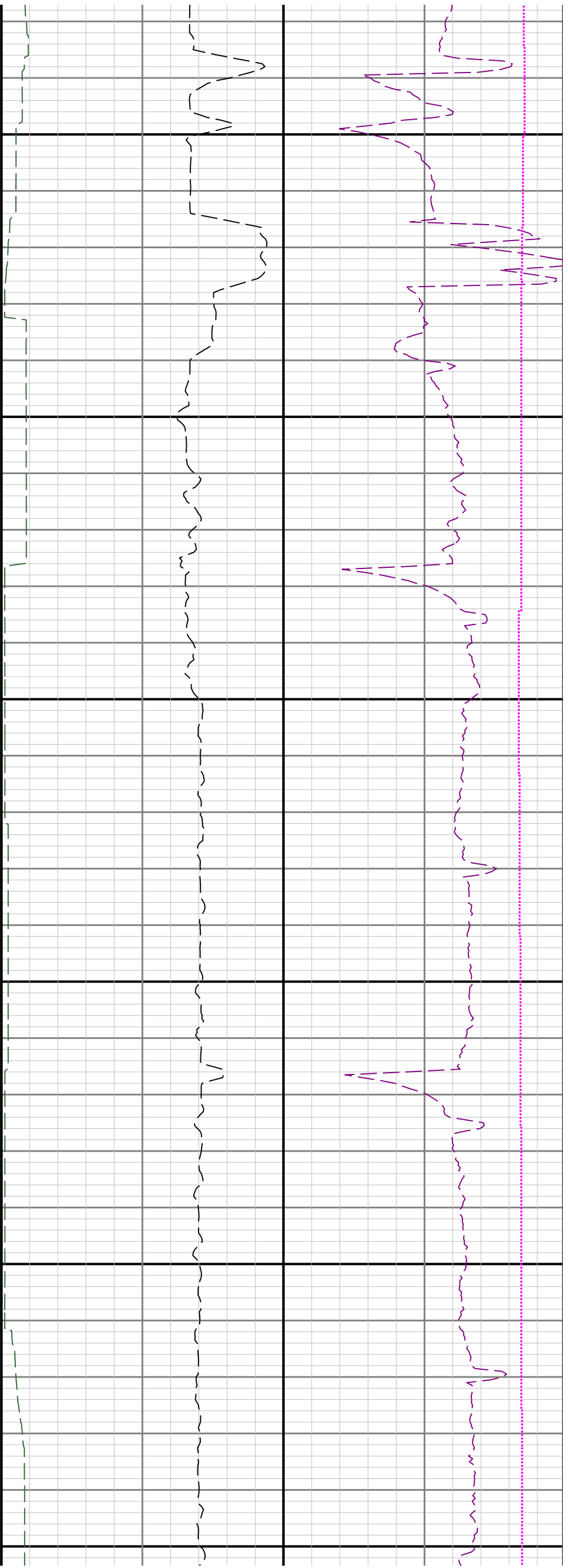
15500







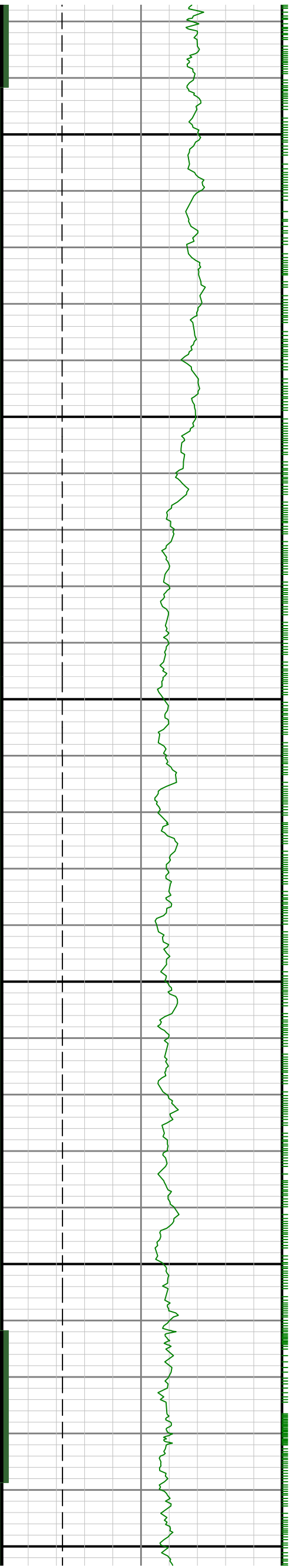


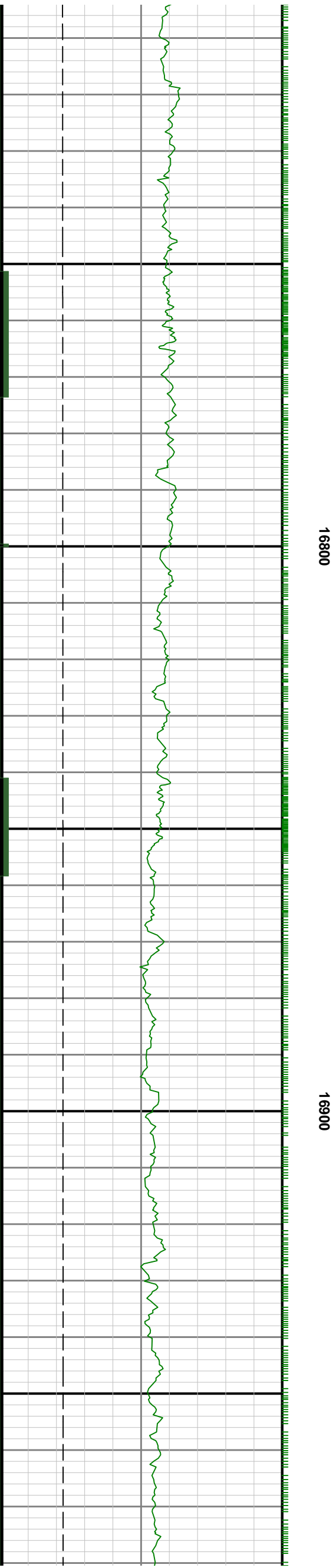
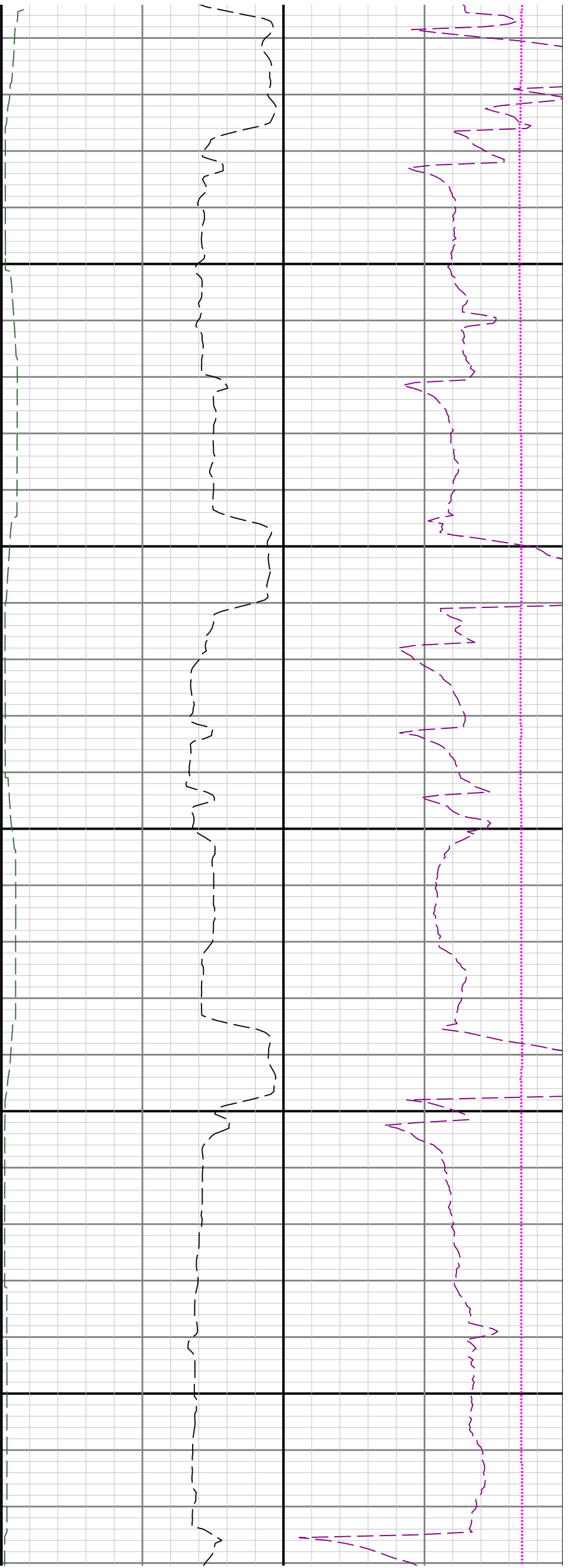


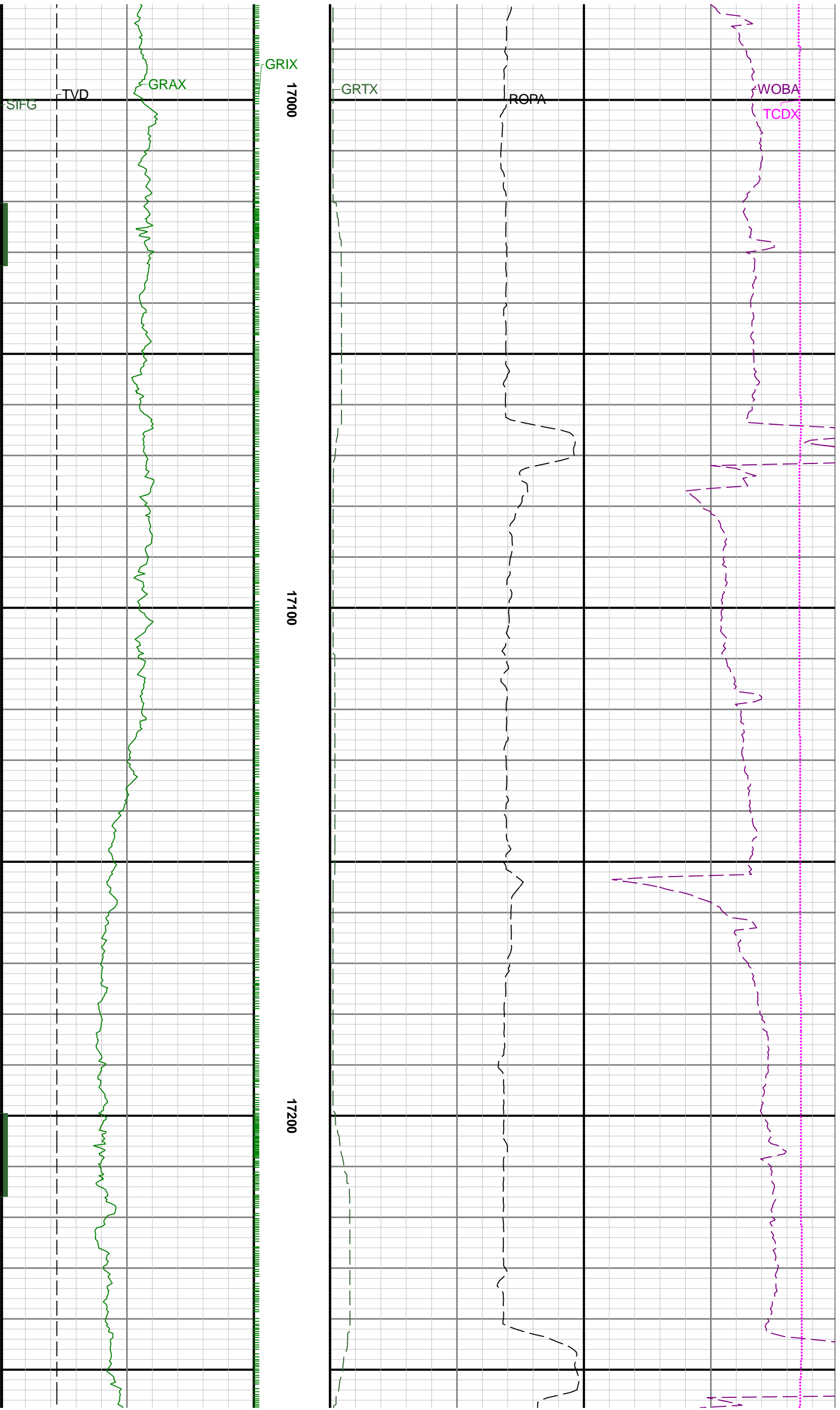
16500

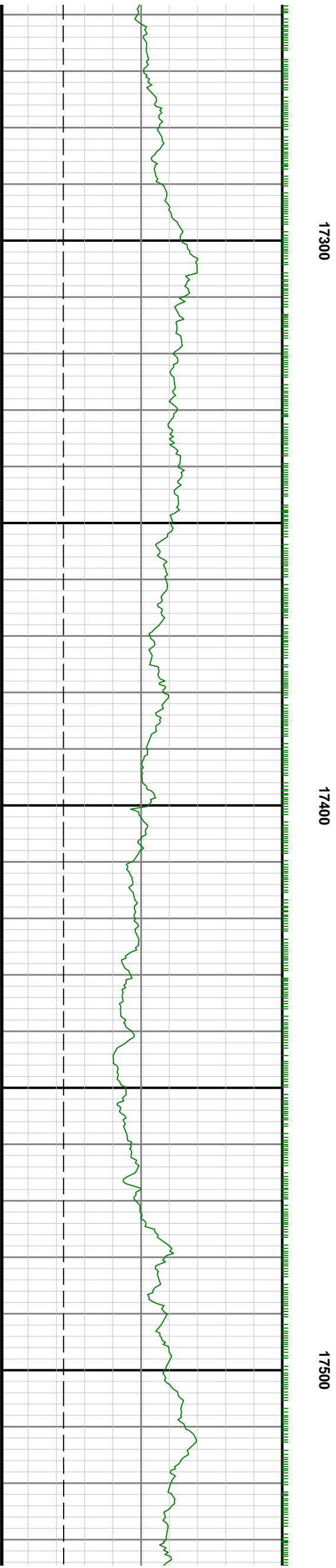
16600

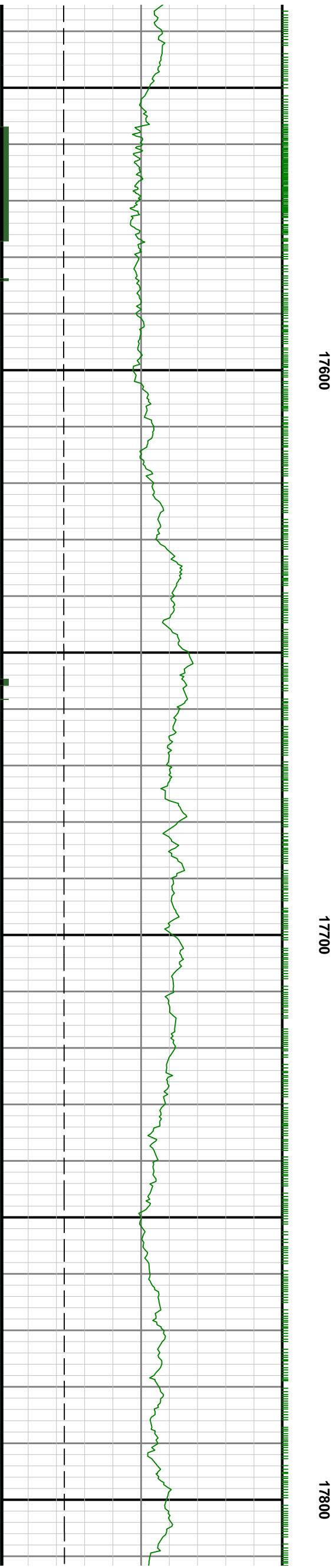
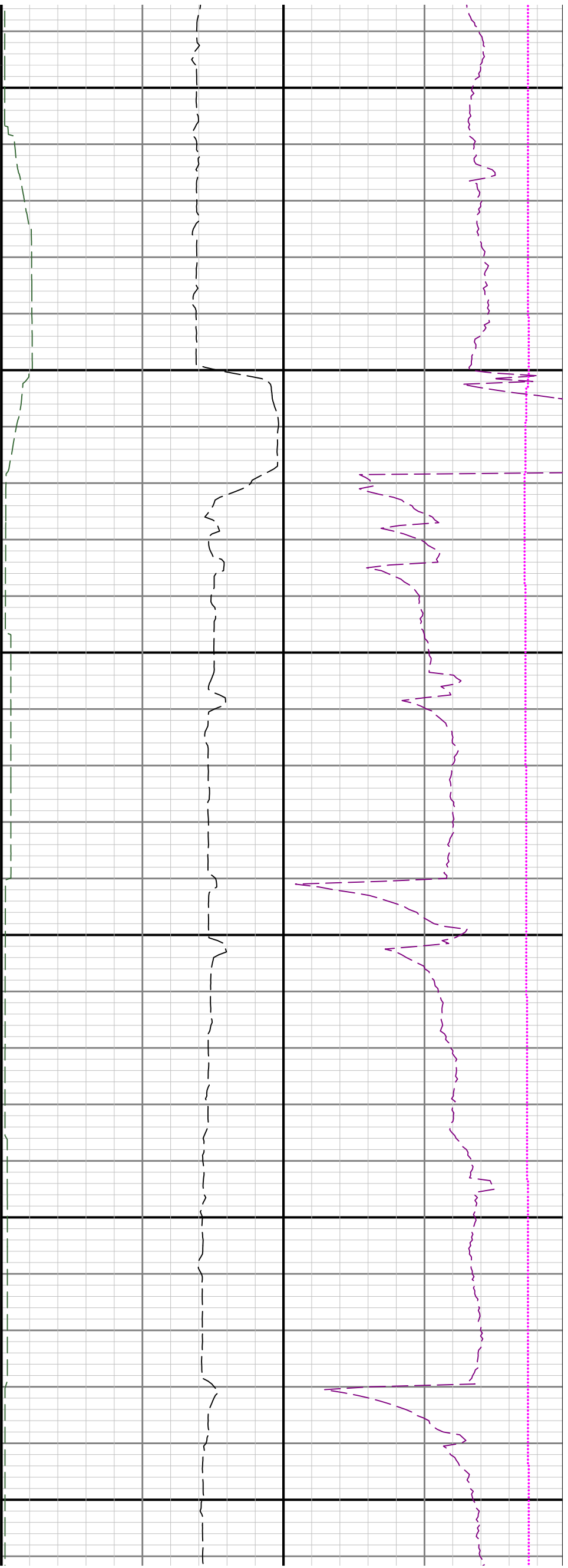
16700

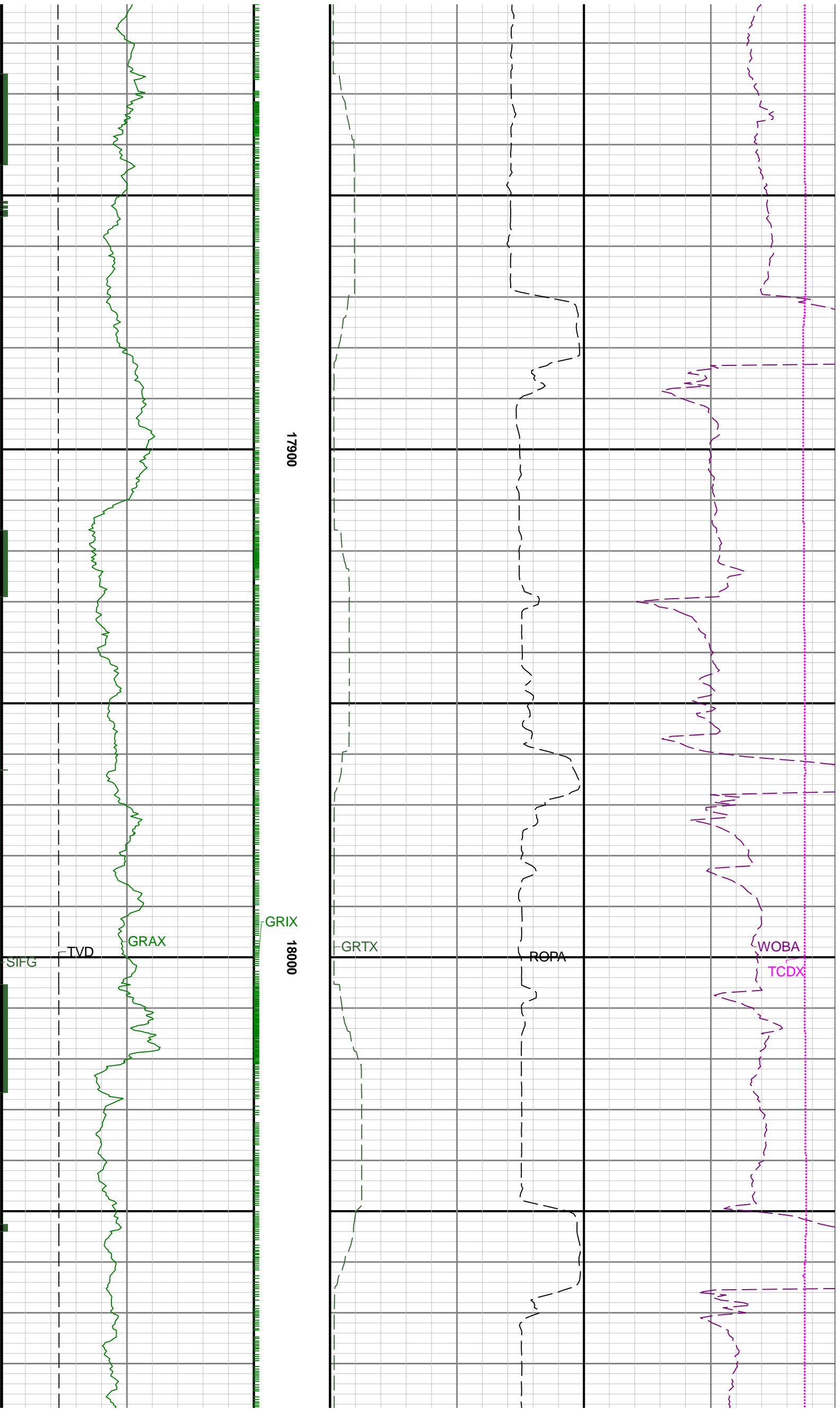


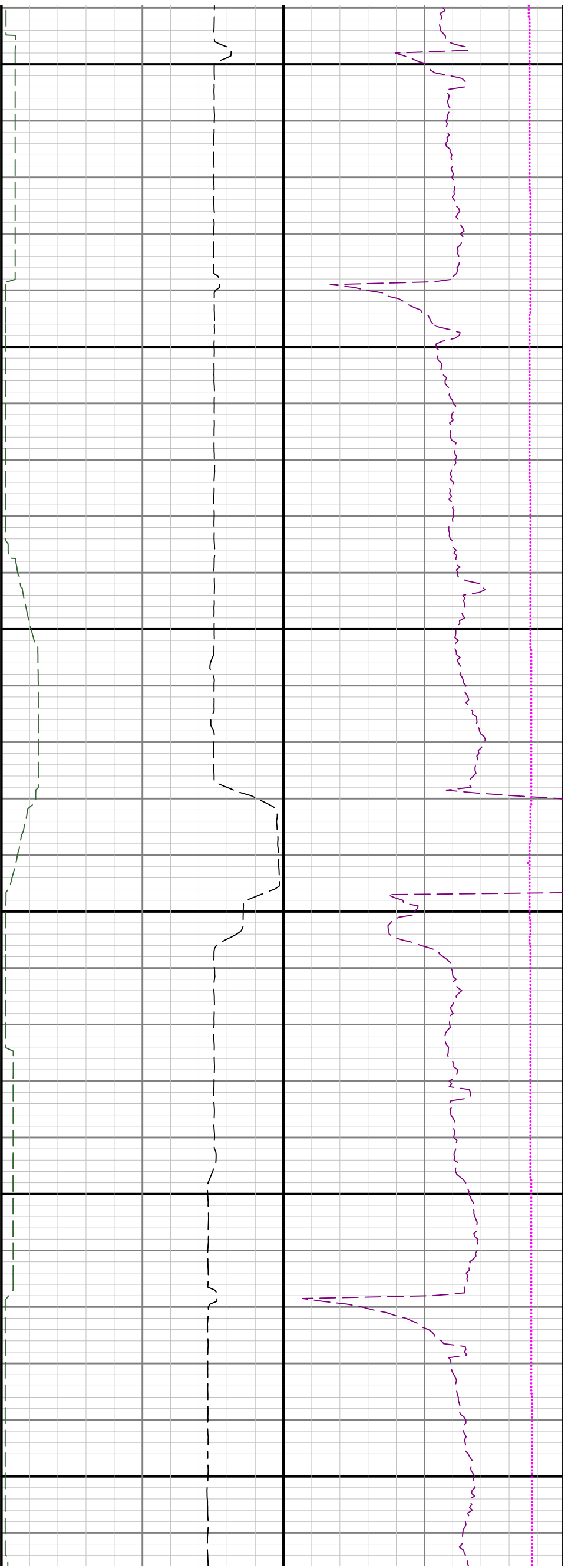








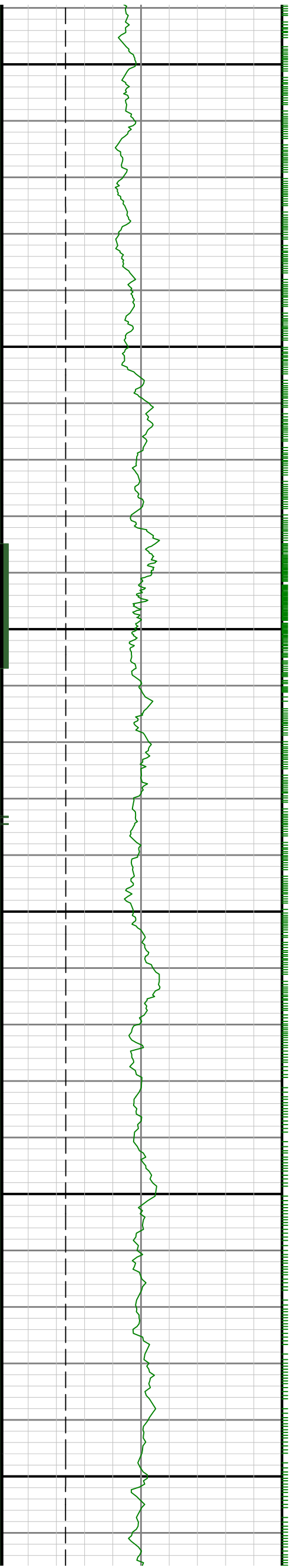


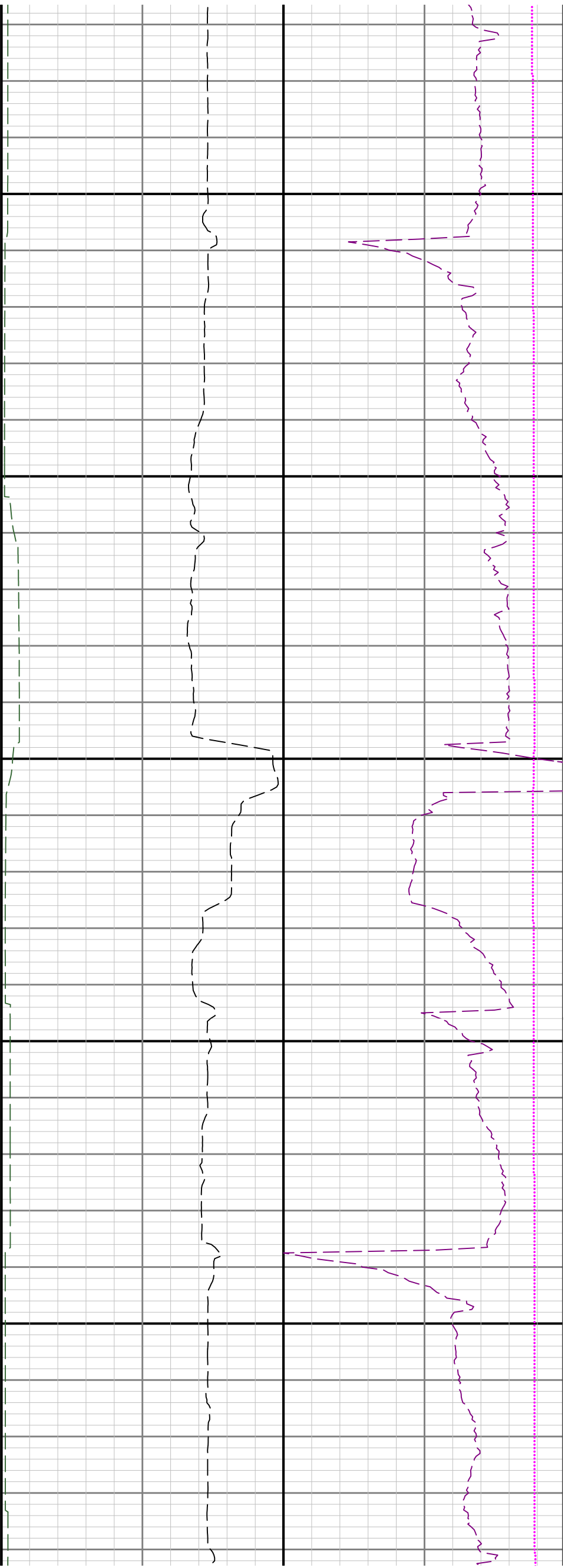


18100

18200

18300

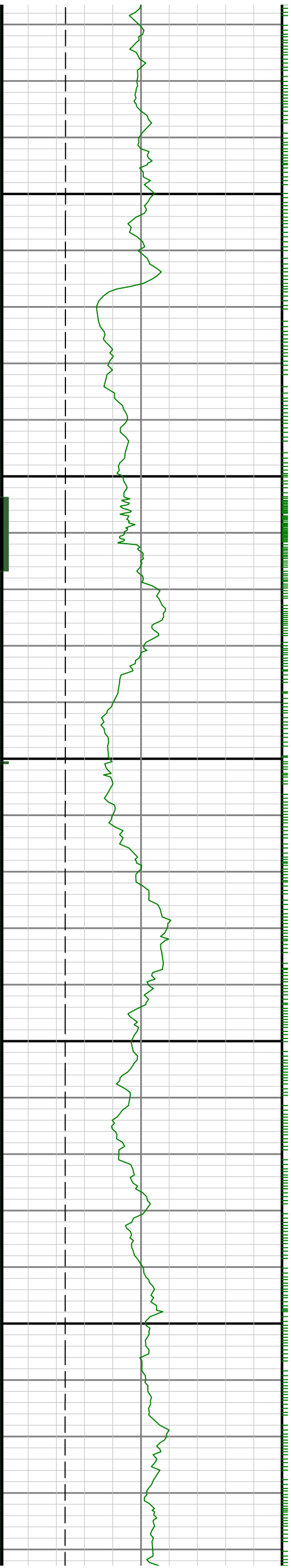


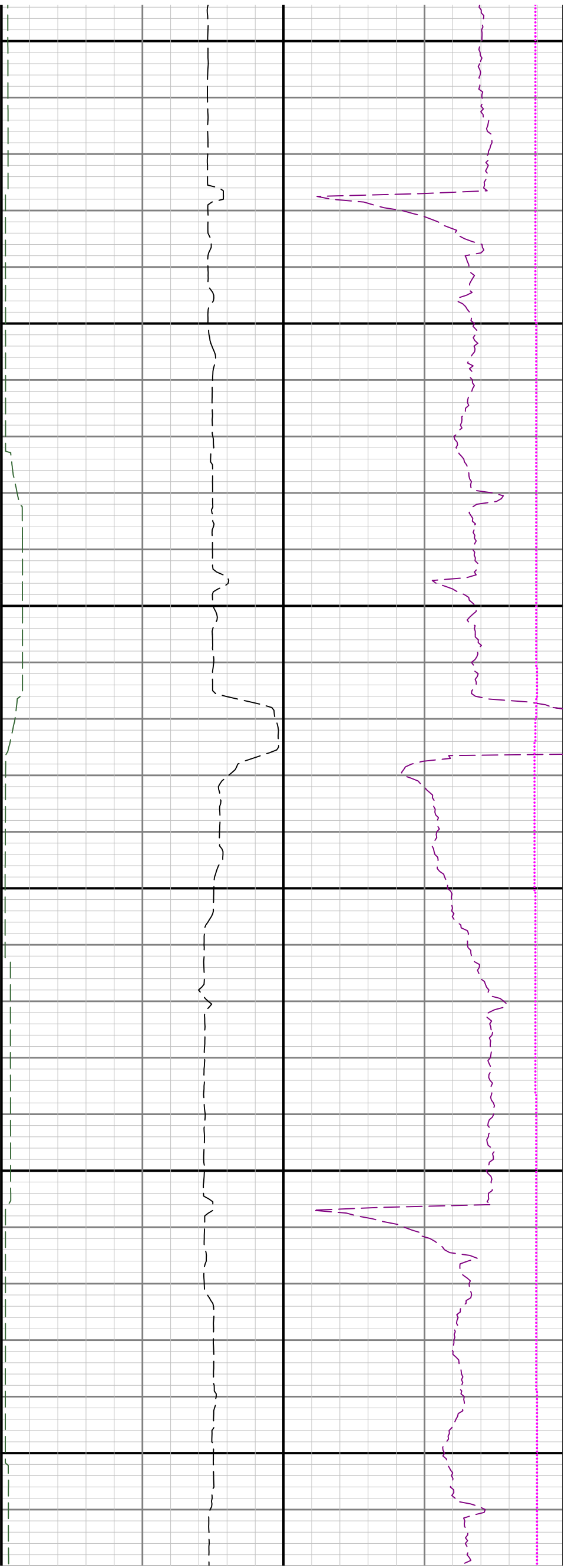


18400

18500

18600





18700

18800

18900

