

Conoco Phillips Company, Youngberg 10-11 1H
005-07211

Inspection #688305876

9/26/2019

Routine Inspection



COLORADO

**Oil & Gas Conservation
Commission**

Department of Natural Resources



ConocoPhillips

YOUNGBERG 10-11-1H

NE/SE SEC. 11 TWP:4S RNG:64W
ARAPAHOE, CO., COLORADO ELEVATION, 5673'
-ACCESS LOCATION FROM PETERSON AVE.
& COUNTY ROAD 6

-24 HR CONOCOPHILLIPS CO1-855-595-8258
*LOCAL EMERGENCY SERVICES: 911

NO SMOKING


Colorado Oil and Gas Conservation Commission
39.71337, -104.50859, 5577.4ft, 255°
09/26/2019 09:03:36 AM



Colorado Oil and Gas Conservation Commission
39.71313, -104.50937, 5610.2ft, 266°
09/26/2019 09:05:27 AM



Colorado Oil and Gas Conservation Commission
39.71312, -104.5094, 5613.5ft, 245°
09/26/2019 09:05:30 AM



Colorado Oil and Gas Conservation Commission
39.71306, -104.50954, 5620.1ft, 336°
09/26/2019 09:05:57 AM



Colorado Oil and Gas Conservation Commission
39.71306, -104.50954, 5620.1ft, 319°
09/26/2019 09:06:00 AM



Colorado Oil and Gas Conservation Commission
39.71306, -104.50952, 5620.1ft, 33°
09/26/2019 09:06:07 AM



Colorado Oil and Gas Conservation Commission
39.71302, -104.50913, 5623.4ft, 155°
09/26/2019 09:06:44 AM



Colorado Oil and Gas Conservation Commission

39.71305, -104.50943, 5626.6ft, 109°


09/26/2019 09:06:17 AM



Colorado Oil and Gas Conservation Commission

39.71304, -104.50939, 5626.6ft, 135°


09/26/2019 09:06:21 AM



Colorado Oil and Gas Conservation Commission

39-71322-104-509-5610-2ft-138

09/26/2019 09:07:28 AM



Colorado Oil and Gas Conservation Commission

39.71279, -104.50894, 5633.2ft, 190°

09/26/2019 09:08:22 AM



Colorado Oil and Gas Conservation Commission

39.71277, -104.50895, 5633.2ft, 66°

09/26/2019 09:08:33 AM



Colorado Oil and Gas Conservation Commission

39.71271, -104.50894, 5629.9ft, 247°

09/26/2019 09:08:43 AM



Colorado Oil and Gas Conservation Commission
39.71254, -104.50906, 5607.0ft, 336°
09/26/2019 09:09:11 AM