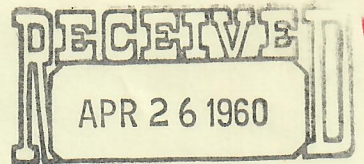




OIL AND GAS CONSERVATION COMMISSION OF THE STATE OF COLORADO

NOTICE OF INTENTION TO DRILL



OIL & GAS
CONSERVATION COMMISSION

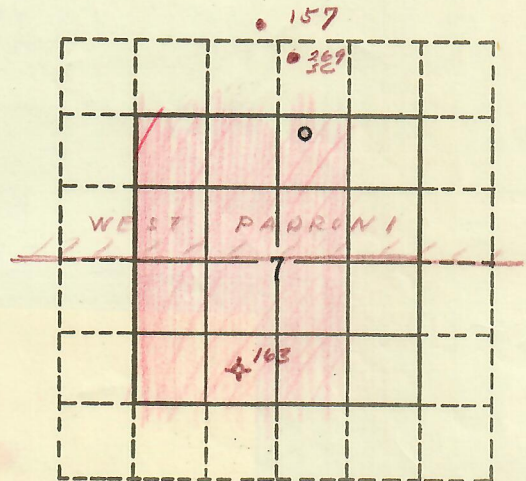
INSTRUCTIONS:

A notice of intention to drill a well shall be filed in duplicate on all Federal and Patented lands, and in triplicate on all State lands. Do not begin operations until approved copy has been received. It is mandatory that the proposed location comply with all rules and regulations of the Commission. Locate well on section grid in proper location, and indicate extent of lease. Unless operations are commenced within 180 days after the date of approval hereof, this approval to drill will become null and void.

Name of Operator HLM Drilling Company; W.C. McBride Inc Phone No. AM 6-3454
Address 504 Colorado Building City Denver 2 State Colorado

How is liability secured: Well Bond (Attached) ☐; Blanket Bond ☐; Waiver ☒
(Check one)

Lease Name DuBois
Well No. 1
Field Name Padroni-West Wildcat ☐
County Logan



Location center NW NW NE Section 7 Township 9N Range 52W Meridian 6th
(quarter quarter)
330 feet from N Section line and 2210 feet from E Section Line
N or S E or W

The well is located on: Patented land ☒ State land ☐ Federal land ☐

The well is located within a spaced area: Yes ☒ No ☐ Cause 748 (DYSOL) CO. NW 10 acres

Distance from proposed location to nearest property or lease line 330 feet.

Distance from proposed location to nearest drilling unit line 330 feet.

Objectives: "M & O" Sands Depth 5100'; Formation Estimate Depth Estimate

Proposed length of surface casing 200 feet.

REMARKS:

To be drilled with rotary tools. All oil or gas shows will be cored or tested.
Casing will be set through indicated pay zones and perforated.

→ Sinclair is sending in letter.

H L M Drilling Company is the owner of the $W\frac{1}{2}$ and the $W\frac{1}{2}E\frac{1}{2}$ of Sec. 7, T-9N, R-52W.

I/We hereby swear (or affirm) that the statements herein made are a full and correct report.

APPROVED:

Date April 28 1960

Director

Company HLM Drilling Company Date 4-25-60

Address 504 Colorado Bldg. Phone No. AM 6-3454

By [Signature] Title V.P.

Signature

| | |
|----------|------------------|
| Agent | <u>McBride</u> |
| Bond | <u>Waived</u> |
| Spot | <u>Order 748</u> |
| 600 ft. | |
| 1200 ft. | |
| Wells | |
| Oil | |
| Gas | |
| Status | |

APR 26 1960
OIL & GAS
CONSERVATION COMMISSION

OIL AND GAS CONSERVATION COMMISSION
OF THE STATE OF COLORADO


NOTICE OF INTENTION TO DRILL

INSTRUCTIONS:

A notice of intention to drill a well shall be filed in duplicate on all Federal and Patented lands, and in triplicate on all State lands. Do not begin operations until approved copy has been received. It is mandatory that the proposed location comply with all rules and regulations of the Commission. Locate well on section grid in proper location, and indicate extent of lease. Unless operations are commenced within 180 days after the date of approval hereof, this approval to drill will be void.

Name of Operator: H.M. Drilling Company; W.C. McBride Inc.
Address: 504 Colorado Building
City: Denver 2 State: Colorado Phone No: AM 6-3454

How is liability secured: Well Bond (Attached) ☐ Blanket Bond ☐ Waiver ☒
(Check one)



Lessee Name: DrBois
Well No: 1
Field Name: Padroni-West
County: Logan

Bob:
Do you need a visit about
this well?
No. Lewis & Clark are not bonded for this well ^{2/13/62} even though they operate it.
KW B Oil Property Mgmt. is the bonded party. L & C needs to bond it.
Bob
2-5

To be drilled with rotary tools. All oil or gas shows will be cored or tested.
Casing will be set through indicated pay zones and perforated.

H L M Drilling Company is the owner of the $\frac{1}{2}$ and the $\frac{1}{2}$ of Sec. 7, T-3N, R-53W.

(We hereby swear (or affirm) that the statements herein made are a full and correct report.)

Company: H.M. Drilling Company Date: 4-25-60
Address: 504 Colorado Bldg. Phone No: AM 6-3454
Signature: [Signature] Title: V.P.

APPROVED: [Signature]
Date: 4/27/60
District: [Signature]