



00255033

STATE OF COLORADO
OIL AND GAS CONSERVATION COMMISSION
DEPARTMENT OF NATURAL RESOURCES

RECEIVED

JUL 6 1981

APPLICATION
FOR PERMIT TO DRILL, DEEPEN, OR RE-ENTER AND OPERATE

1a. TYPE OF WORK

DRILL ☒DEEPEN ☐RE-ENTER ☐

b. TYPE OF WELL

OIL WELL ☒GAS WELL ☐OTHER ☐SINGLE ZONE ☐MULTIPLE ZONE ☐

2. NAME OF OPERATOR

Romac Exploration & Exeter Drilling Northern, Inc.

3. ADDRESS OF OPERATOR

P. O. Box 17349, Denver, Colorado 80217 TA

4. LOCATION OF WELL (Report location clearly and in accordance with any State requirements.)

At surface 2040' FEL and 1800' FNL (Plats, which will be sent later may show a slight difference in footage due to the fact we are working around a ditch. Footage on plats will be the correct location.)

At proposed prod. zone

14. DISTANCE IN MILES AND DIRECTION FROM NEAREST TOWN OR POST OFFICE

SW NE

5. LEASE DESIGNATION AND SERIAL NO.

6. IF INDIAN, ALLOTTEE OR TRIBE NAME

7. UNIT AGREEMENT NAME

8. FARM OR LEASE NAME

Hamit Bros.

9. WELL NO.

18-2

10. FIELD AND POOL, OR WILDCAT

Unnamed - Hamit Ranch

11. SEC., T., R., M., OR BLK. AND SURVEY OR AREA

Sec. 18-9N-52W

12. COUNTY

Morgan Logan

13. STATE

Colorado

15. DISTANCE FROM PROPOSED LOCATION TO NEAREST PROPERTY OR LEASE LINE, FT.
(Also to nearest drlg. line, if any)

600

16. NO. OF ACRES IN LEASE*

240

17. NO. OF ACRES AND/OR DRILLING UNIT ASSIGNED TO THIS WELL

40

18. DISTANCE FROM PROPOSED LOCATION TO NEAREST WELL, DRILLING, COMPLETED, OR APPLIED FOR, ON THIS LEASE, FT.

N/A

19. PROPOSED DEPTH

5100

20. ROTARY OR CABLE TOOLS

Rotary

21. ELEVATIONS (Show whether DF, RT, GR, etc.)

Plats later

22. APPROX. DATE WORK WILL START

6/6/81

23. PROPOSED CASING AND CEMENTING PROGRAM

SIZE OF HOLE	SIZE OF CASING	WEIGHT PER FOOT	SETTING DEPTH	QUANTITY OF CEMENT
12-1/4"	8-5/8"	24.0#	150'	150 sx.

24. IS SURFACE OWNER A PARTY TO LEASING AGREEMENT? YES ☒ NO ☐
If NO, surface bond must be on file.

* DESCRIBE LEASE

S/2 of NE/4 and SE/4 of Sec. 18.

We propose to test all shows of oil and/or gas.
Plats later.

Verbal approval from Frank Piro 6/4/81.

24.

SIGNED

TITLE

Agent

DATE

6/8/81

(This space for Federal or State Office use)

PERMIT NO.

8144-58

APPROVAL DATE

EXPIRATION DATE

NOV 7 1981

APPROVED BY

TITLE

DIRECTOR
O & G Cons. Comm.

DATE

JUL 10 1981

CONDITIONS OF APPROVAL, IF ANY:

A.P.I. NUMBER

05 075 8915

See Instructions On Reverse Side

ROUTING SLIP

Rev. 10/22/80

DVR	
FJP	
HHM	
JAM	<input checked="" type="checkbox"/>
JJD <i>Plotted</i>	<input checked="" type="checkbox"/>
RLS	
CGM	

Date Permit Received 7-6-81

PERMIT NO. 81-1158

BOND: Yes ☒ No ☐

Plugging: Blanket ☒ Ind. ☐

Surface: Blanket ☐ Ind. ☐

Date of Check 7-2-81

Check # 0105068 Amt. \$ 75.00

Name of Operator Exeter Exploration & Drilling North Inc.

Maker of Check Exeter

Bank Check Issued On Republic National Bank of Dallas

Refund \$ _____

Requested By _____

Date Refund Request Sent to Accounting _____

VERBAL REQUEST

NOTICE OF INTENTION TO DRILL ✓

Bonding Status _____

NOTICE OF INTENTION TO ABANDON _____

OTHER 571-5244

COMPANY Roman & Exeter ADDRESS _____

BY Machelle PHONE NO. _____

Title Extension

WELL NO. 18-2 LEASE Hamill Bros.

COUNTY Logan FIELD _____

Location SW NE Sec. 18 Twp. 9N Range 52N Meridian _____

_____ feet from _____ Section line, and _____ feet from _____ Section Line
N or S E or W

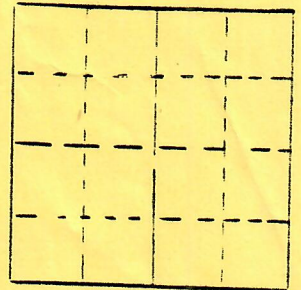
ESTIMATED DATE OF WORK Set ESTIMATED TIME _____

DETAILS OF PLAN OF WORK: T.D. 5100 FORMATION 0 sd.

SURFACE CASING 278-150 w/

240 across 1.0000

APPROVED BY [Signature] DATE 6/4/81 ✓



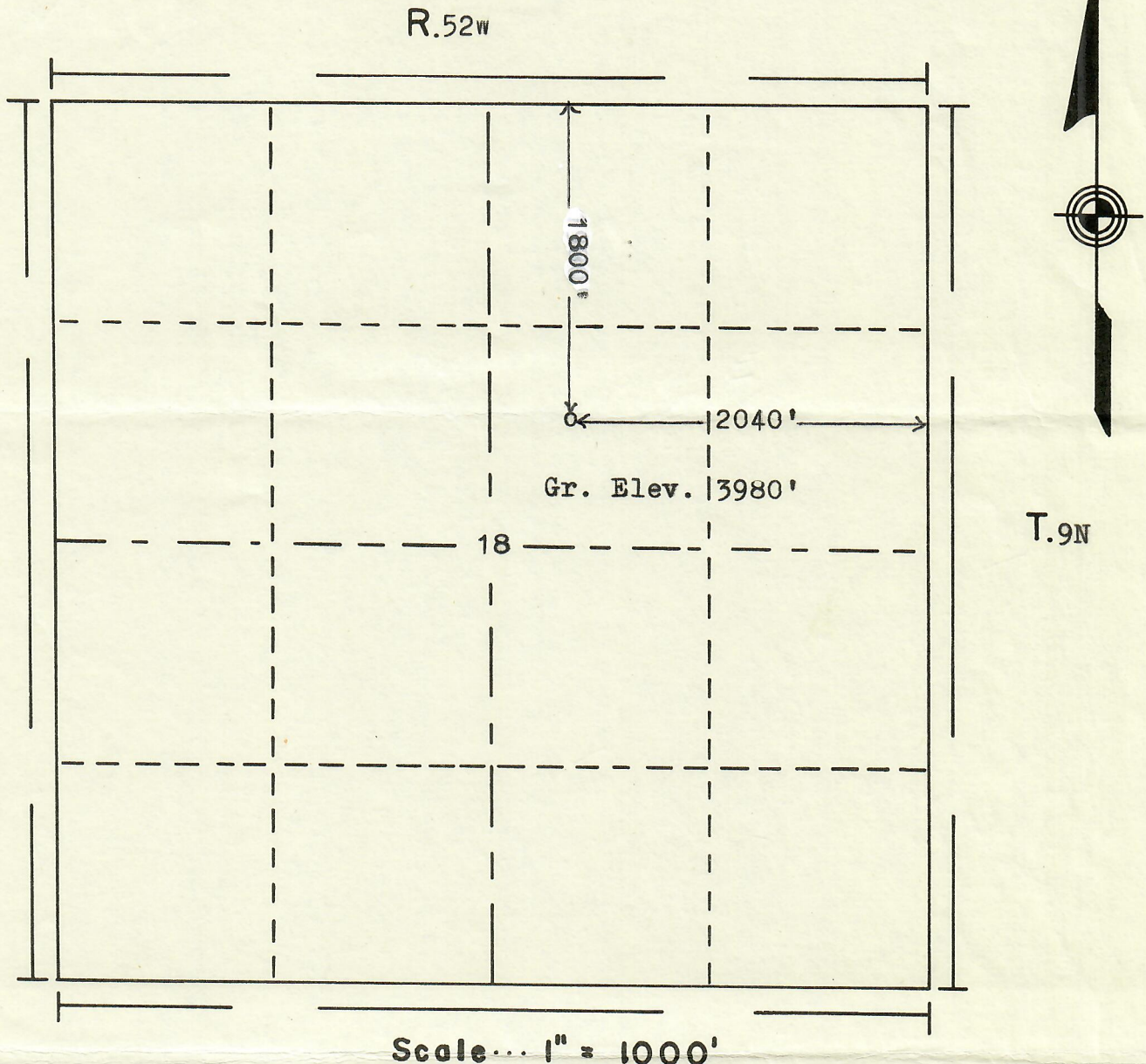


FORM F-106

RECEIVED


JUL 6 1981

WILL. OIL & GAS CO., CORP.



Powers Elevation of Denver, Colorado
has in accordance with a request from Stephanie
for Romac Exploration
determined the location of No. 18-1 Hamil Bros.
to be 1800' FN & 2040' FE Section 18 Township 9N
Range 52W of the 6th Principal Meridian
Logan County, Colorado

I hereby certify that this plat is an
accurate representation of a correct
survey showing the location of



Date

6-2-81

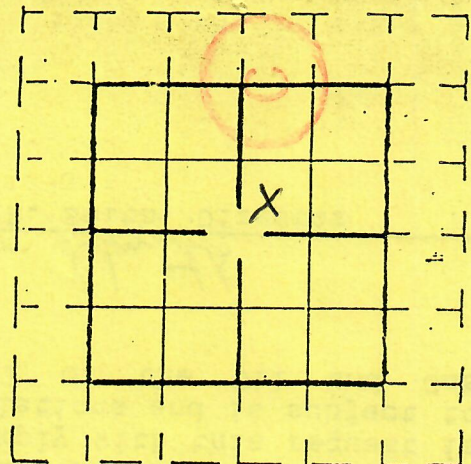
Billy G. Holloway
Licensed Land Surveyor No. 2853
State of Colorado

EX-PRODUCER

05-075-08915

81-1158

VERBAL REQUEST



NOTICE OF INTENT TO DRILL _____

NOTICE OF INTENT TO ABANDON X

OTHER _____

COMPANY LASMO ENERGY-RAMAL ADDRESS _____

BY BOB DONELLY PHONE NO. _____ EXT. _____

WELL NO. 16-1 LEASE HAMILTON BROS.

COUNTY LOGAN FIELD "HAMIL" RANCH DRLG UNIT _____

LOCATION SW NE SEC 18 TWP 9N RNGE 52W MERIDIAN _____

1800 ft. from N or S Sec. Line, and 2040 ft. from E or W Sec. Line

ESTIMATED DATE OF WORK TODAY ESTIMATED TIME _____

DETAILS OF PLAN OF WORK: T.D. 5002' FORMATION S-SAND

SURFACE CASING 5 1/2 @ 5000' PERFS. 4710 - [4684-88]
8 5/8 @ 174' EST TOC - 4100'

SAND ABOVE PERFS + DUMP 5 SX

CUT + PULL 5 1/2 @ ~ 4100'

25 SX @ BASE OF SFC CSG

10 SX @ TOP, CUT + WELD

BONDING STATUS: PLUGGING _____ SURFACE _____ OTHER _____

Is surface owner also mineral owner? _____

ACREAGE LEASED SURROUNDING DRILLSITE _____

APPROVED BY: JJR DATE 1/3/89

STATE OF COLORADO
OIL AND GAS CONSERVATION COMMISSION
Department of Natural Resources
Suite 380, Logan Tower Building
1580 Logan Street
Denver, Colorado 80203

Lease
Field
County
Location

Gentlemen:

An inspection was made of the lease(s) shown above. The following conditions were observed to exist at the time of the inspection:

- ☐ Oil accumulation on the water in the retaining pit.
- ☐ Skim pit in need or repairs.
- ☐ Skim pit or tank should be constructed.
- ☐ No. I.D. number on tank.

Remarks: _____

The above condition(s) should be corrected immediately. Any surface accumulation of oil in the retaining pits must be cleaned off within ten (10) days after receipt of this notice (Rule 328), and a report submitted to this office within thirty (30) days after the work was accomplished, advising us of the date and manner in which the correction was made. Any person who fails to comply with this request is in violation of this Commission's Rules and Regulations and is subject to the penalties as provided for under 34-6-121 of the Oil and Gas Conservation Act.

William R. Smith

William R. Smith, Director