

## D.C. Dozer Service LLC

1403 Fillmore Street

Sterling, CO 80751

(970) 580 – 0062

[Troutman0231@msn.com](mailto:Troutman0231@msn.com)

September 25, 2019

Colorado Oil and Gas Conservation Commission  
1120 Lincoln Street, STE 801  
Denver, CO 80203

**RE: GeoTech Production Inc. – State 1x – 16 Reclamation Project**

Dear COGCC Staff,

D.C. Dozer Service is pleased to provide you with information pertaining to Geotech Production Inc., State 1x – 16 reclamation project progress. We have been monitoring the condition of grass growth across the entire location, and are here to submit our progress report in a Form 4 sundry notice as instructed by enforcement docket number 170600304 in paragraph 3a, under the corrective actions.

In this report are details of the reclamation activities performed at the State 1x – 16 in order to achieve 80% growth across the entire location. A photo log is also attached at the bottom of this report

### **Progress Report**

Upon first observation we can see in the first set of photos below, there is vegetation across the entire location, mostly grass, but we did have some weeds come up in spots. There are a few noxious weeds (thistle) in the area. The grass over the pits looked great, but the grass over the well head and tank battery areas looked scarce in spots. The location looks like it is working towards 80% growth, but we don't think we are quite there yet due to the sandy native soil and lack of moisture as of late.

### **Reclamation Activities**

We addressed the noxious weeds first, removing all thistle from the area by hand and shovel. This allows us to delicately collect the entire weed as to not spread further infestation.

Secondly, we proceeded to mow the entire lease, knocking down taller grass and native plants in order to give the shorter grasses a chance for more sunlight and establishment.

Finally we re-seeded the areas that were scarce in spots and spread a straw mulch to help with soil, moisture, and erosion control through the winter months.

## **Proposal**

According to enforcement docket number 170600304, in corrective actions, we were supposed to have 80% growth by September 2019. We have made every effort to achieve this goal but it has become difficult when we are at the mercy of Mother Nature. We have had great progress in this difficult soil and would ask to extend our deadline to next April of 2020 where we hope to file for a final reclamation inspection.

## **Conclusion**

Based on our established growth and progress report, we would ask the COGCC to accept our reclamation proposal and re-address our progress in April of 2020. Located below, you will find our photo log. If you have any questions or concerns, please feel free to contact me, Todd Troutman, via email at [troutman0231@msn.com](mailto:troutman0231@msn.com).

Sincerely,


Todd Troutman D.C. Dozer Service LLC


# Geotech Productions

State 1X - 16

0

## Legend

 State 1X - 16

 State 1X - 16


40

R

Google Earth

©2017 Google

2000 ft







# Geotech Productions

State 1X - 16


## Legend

-  Reclaimed Area
-  State 1X - 16

State 1X - 16

Google Earth

400 ft





Location looking South before Reclamation Activities



Tank Battery Area Looking East before Reclamation Activities





Tank Battery Area looking North before Reclamation Activities



Tank Battery Area looking West before Reclamation Activities





Well Head Area looking North before Reclamation Activities



Well Head Area looking East before Reclamation Activities





Well Head Area looking South before Reclamation Activities



Well Head Area looking West before Reclamation Activities





Pit Area looking North before Reclamation Activities



Pit Area looking East before Reclamation Activities





Pit Area looking South before Reclamation Activities



Pit Area looking West before Reclamation Activities





## After Reclamation Activities

Southeast Corner of location looking Northwest



Southwest Corner of location looking Northeast





Northeast Corner of location looking Southwest



Northwest Corner of location looking Southeast





Access Road

