




OIL AND GAS CONSERVATION COMMISSION OF THE STATE OF COLORADO

NOTICE OF INTENTION TO DRILL



OIL & GAS
CONSERVATION COMMISSION

INSTRUCTIONS:

A notice of intention to drill a well shall be filed in duplicate on all Federal and Patented lands, and in triplicate on all State lands. Do not begin operations until approved copy has been received. It is mandatory that the proposed location comply with all rules and regulations of the Commission. Locate well on section grid in proper location, and indicate extent of lease. Unless operations are commenced within 180 days after the date of approval hereof, this approval to drill will become null and void.

Name of Operator CABEEN EXPLORATION CORPORATION Phone No. AM 6 1635
Address 719 Farmers Union Bldg. City Denver - 3 - State Colorado

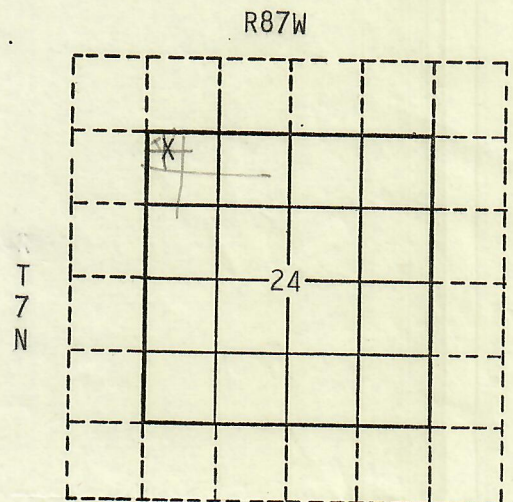
How is liability secured: Well Bond (Attached) ☐; Blanket Bond ☐; Waiver ☒
(Check one)

Lease Name Burpee Estate

Well No. 1

Field Name _____ Wildcat ☒

County Routt



Location NW/4 NW/4 (quarter quarter) Section 24 Township 7N Range 87W Meridian 6th
100 feet from N Section line and 100 feet from W Section Line
N or S E or W

The well is located on: Patented land ☒ State land ☐ Federal land ☐

The well is located within a spaced area: Yes ☐ No ☒

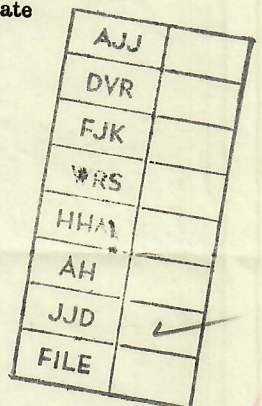
Distance from proposed location to nearest property or lease line 100 feet.

Distance from proposed location to nearest drilling unit line _____ feet.

Objectives: Niobrara Shale Depth 3000 feet; _____
Formation _____ Estimate _____ Formation _____ Depth _____ Estimate _____

Proposed length of surface casing 150 feet.

REMARKS:



I/We hereby swear (or affirm) that the statements herein made are a full and correct report.

APPROVED:

Date JUN 18 1957

A. J. Johnson
Director

Company CABEEN EXPLORATION CORP. Date 17 June 1957

Address 719 Farmers Union Bldg. Phone No. AM 6 1635

By W. T. Hudson Title District
W. T. Hudson Signature Production Supt.