Schlumberger

Company: Crestone Peak Resources Operating LLC

Well: Cosslett 1F-22H-B168

Field: Wattenberg

County: Weld State: Colorado

County: Weld
Field: Wattenberg
Location: NWNE Sec. 22, T1N, R68W
Well: Cosslett 1F-22H-B168
Company: Crestone Peak Resources Operating LLC

Isolation Scanner

Cement Evaluation

Gamma Ray - CCL Log

Location:				
NWNE Sec. 22, T1N, R68W SHL: 925' FNL & 2200' FEL		Elev.:	K.B.	5197.00 ft
			G.L.	5174.00 ft
			D.F.	5197.00 ft
Permanent Datum:	Ground Level	Elev.:	5174.00 f	
Log Measured From:	Kelly Bushing	23.00 ft	above Perm.Datum	
Drilling Measured From:	Kelly Bushing			

API Serial No.	Section:	Township:	Range:
05-123-47675	22	1N	68W

Logging Date	06-Mar-2019		
Run Number	ONE		
Depth Driller	17796.00 ft		
Schlumberger Depth	17796.00 ft		
Bottom Log Interval	7580.00 ft		
Top Log Interval	92.00 ft		
Casing Fluid Type	Water		
Salinity			
Density	8.4 lbm/gal		
Fluid Level	0.00 ft		
BIT/CASING/TUBING STRING			
Bit Size	8.50 in		
From	10877.00 ft		
To	17796.00 ft		
Casing/Tubing Size	5.5 in		
Weight	20 lbm/ft		
Grade	P110		
From	0.00 ft		
To	7580.00 ft		
Max Recorded Temperatures	220.89 degF		
Logger on Bottom Time	06-Mar-2019	15:42:00	
Unit Number Location:	9115	Ft Morgan	
Recorded By	A.Blochowicz		
Witnessed By	Garett Wood		

Disclaimer

THE USE OF AND RELIANCE UPON THIS RECORDED-DATA BY THE HEREIN NAMED COMPANY (AND ANY OF ITS AFFILIATES, PARTNERS, REPRESENTATIVES, AGENTS, CONSULTANTS AND EMPLOYEES) IS SUBJECT TO THE TERMS AND CONDITIONS AGREED UPON BETWEEN SCHLUMBERGER AND THE COMPANY, INCLUDING: (a) RESTRICTIONS ON USE OF THE RECORDED-DATA; (b) DISCLAIMERS AND WAIVERS OF WARRANTIES AND REPRESENTATIONS REGARDING COMPANY'S USE AND RELIANCE UPON THE RECORDED-DATA; AND (c) CUSTOMER'S FULL AND SOLE RESPONSIBILITY FOR ANY INFERENCE DRAWN OR DECISION MADE IN CONNECTION WITH THE USE OF THIS RECORDED-DATA.

Contents

1. Header
2. Disclaimer
3. Contents
4. Well Sketch
5. Borehole Size/Casing/Tubing Record
6. Remarks and Equipment Summary
7. Depth Summary
8. IBC Fluid Properties Measurement
9. ONE IBC SLG
   9.1 Integration Summary
   9.2 Software Version
   9.3 Composite Summary
   9.4 Log (IBC SLG)
   9.5 Parameter Listing
10. ONE IBC SLG Composite
   10.1 Integration Summary
   10.2 Composite Summary
   12.1 Integration Summary
   12.2 Software Version
   12.3 Composite Summary
   12.4 Log (IBC SLG)
   12.5 Parameter Listing
13. ONE IBC SLG Composite
   13.1 Integration Summary
   13.2 Composite Summary
   13.3 Log (IBC SLG Composite)
   13.4 Parameter Listing
14. XYZ (IBC Fluid Acoustic Slowness vs Depth 6.0 in)
15. XYZ (IBC Acoustic Impedance of Mud vs Depth 6.0 in)
16. Tail

10.3 Log (IBC SLG Composite)
10.4 Parameter Listing
11. ONE IBC Goodwin Compressed
11.1 Integration Summary
11.2 Composite Summary
11.3 Log (IBC Goodwin)
12. ONE IBC SLG

Well Sketch

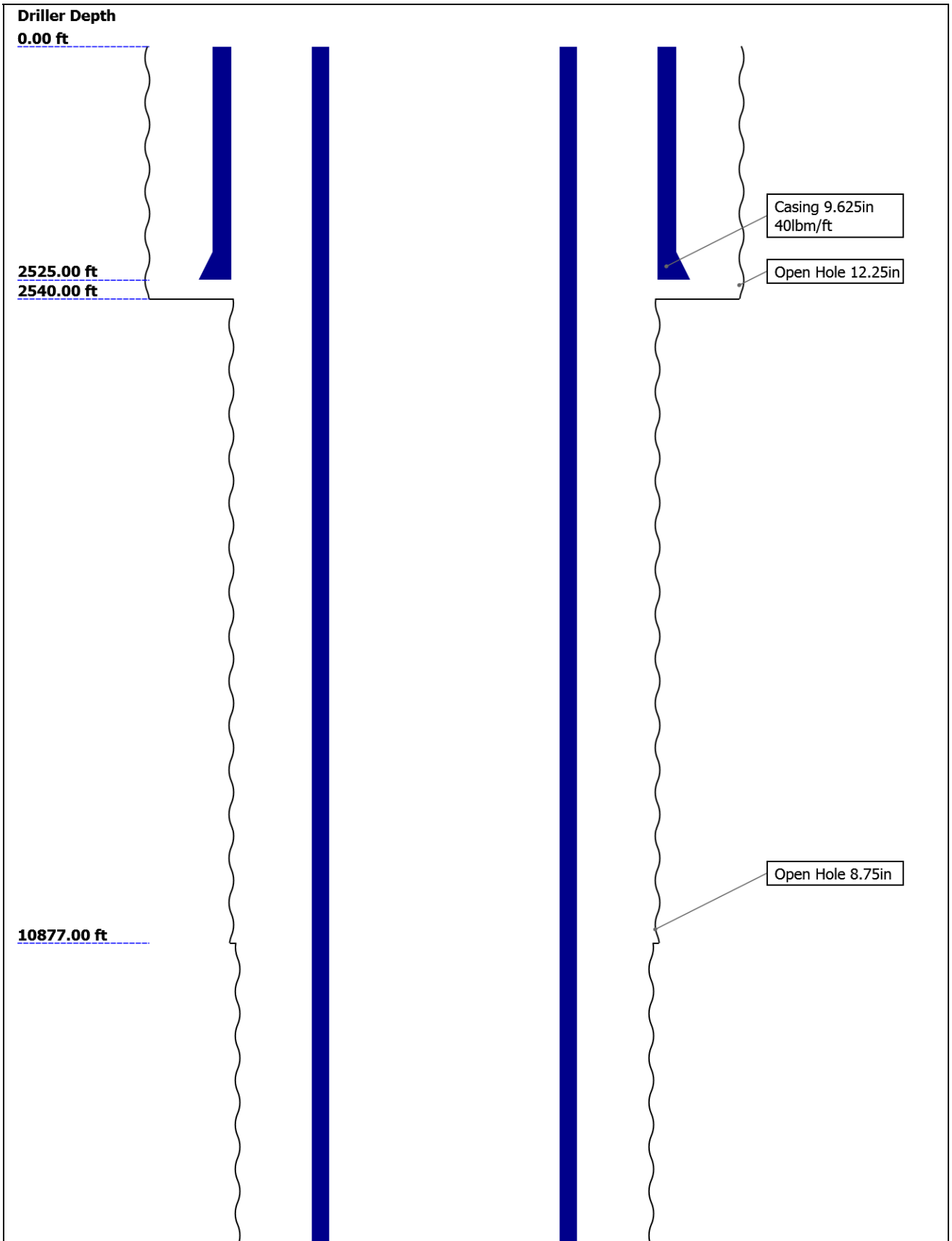

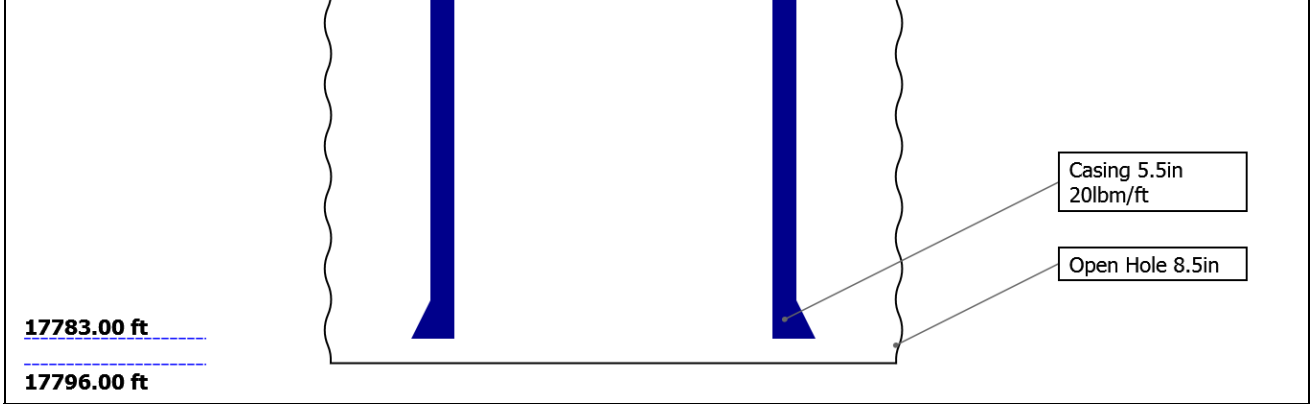

Borehole Size/Casing/Tubing Record

Bit						
Bit Size (in)	12.25	8.75	8.5			
Top Driller (ft)	0	2540	10877			
Top Logger (ft)	0	2540	10877			
Bottom Driller (ft)	2540	10877	17796			
Bottom Logger (ft)	2540	10877	17796			
Casing						
Size (in)	9.625	5.5				
Weight (lbm/ft)	40	20				
Inner Diameter (in)	8.835	4.778				
Grade	J55	P110				
Top Driller (ft)	0	0				
Top Logger (ft)	0	0				
Bottom Driller (ft)	2525	17783				
Bottom Logger (ft)	2525	7580				

Remarks and Equipment Summary

ONE: Toolstring

Equip name	Length	MP name	Offset
LEH-QT:100 LEH-QT:100	**34.23**		
CAL-YA CAL-YA	**30.74**		
		CCL	**29.95**
EDTC-B:9038 EDTH-B EDTG-A EDTC-B:9038	**27.24**		
		CTEM	**23.74**
		ACCZ	**0.00**
		HV	**0.00**
		Gamma Ray	**21.87**
		TelStatus	**20.74**
AH-184[2]	**20.74**	5941	
AH-184[1]	**18.74**	3709	

ONE: Remarks

Thank you for choosing Schlumberger!

Tool string run as per tool sketch and client logging program.

5" gemco and in-line centralizers with small hole kit and booster/houma kit used for centrali

All passes run under 0 PSI

Lead: 12.5 ppg
Tail: 13.5 ppg
Spacer: 11 ppg

High deviation and dogleg severity affected data throughout the well.

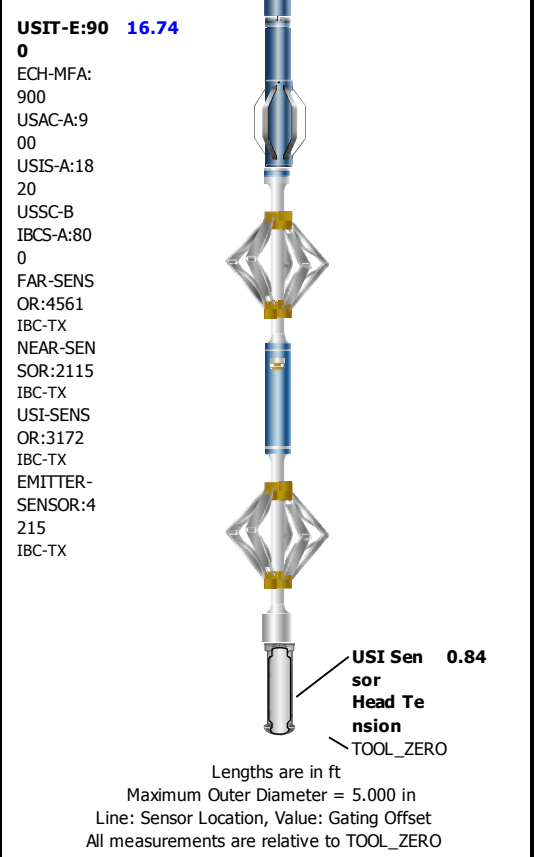

Lengths are in ft
Maximum Outer Diameter = 5.000 in
Line: Sensor Location, Value: Gating Offset
All measurements are relative to TOOL_ZERO

Depth Summary

	ONE		
Depth Measuring Device			
Type	IDW-JA		
Serial Number	6199		
Calibration Date	30-Jul-2018		
Calibrator Serial Number	IDWC-C-57		
Calibration Cable Type	7-46 PXS		
Wheel Correction 1	-4		
Wheel Correction 2	-3		
Tension Device			
Type	CMTD-B/A		
Serial Number			
Calibration Date			
Calibrator Serial Number	147		
Number of Calibration Points	0		
Logging Cable			
Type	7-46P-XS		
Serial Number	U709078		
Length	24100.00 ft		
Conveyance Type	Wireline		
Rig Type	Land		

ONE:Depth Control Parameters		Depth Control Remarks
Log Sequence	First Log In the Well	All Schlumberger depth control policies followed.
Rig Up Length At Surface		IDW used as primary depth reference.
Rig Up Length At Bottom		Z-chart used as secondary depth reference.

Rig Up Length Correction

Stretch Correction

Tool Zero Check At Surface

Logs correlated to down log

USIT - Fluid Properties Measurement

Run Name	Pass Name	Start Depth(ft)	Stop Depth(ft)
Run 1	Log[3]:Up	7586.72	70.09

Fluid Velocity = "Automatic".
CFVL equals DFSL channel

Start Depth(ft)	Stop Depth(ft)	Start Value(us/ft)	End Value(us/ft)

Mud Impedance = "Theoretical".
CZMD uses theoretical results.
MUD_N_THE=1.11
DFD=1.01g/cm3(8.40lbm/gal)

Start Depth(ft)	Stop Depth(ft)	Start Value(Mrayl)	End Value(Mrayl)

ONE

IBC SLG

Software Version

Acquisition System	Version
Maxwell 2018 SP2	8.2.104493.3100

Pass Summary

Run Name	Pass Objective	Direction	Top	Bottom	Start	Stop	DSC Mode	Depth Shift	Include Parallel Data
ONE	Log[3]:Up	Up	70.09 ft	7586.72 ft	06-Mar-2019 3:42:58 PM	06-Mar-2019 5:31:31 PM	ON	4.66 ft	Yes

All depths are referenced to toolstring zero

Log

Company:Crestone Peak Resources Operating LLC Well:Cosslett 1F-22H-B168

ONE: Log[3]:Up:S004

Description: USI IBC SLG Format: Log (IBC SLG) Index Scale: 5 in per 100 ft Index Unit: ft Index Type: Measured Depth Creation Date: 06-Mar-2019 19:33:58

TIME_1900 - Time Marked every 60.00 (s)

USIT Processing Flags (UFLG[0]) USIT-E

1 - UFLG 1 Value within [0.0 - 1.5] - :

2 - UFLG 2 Value within [1.5 - 2.5] - :

3 - UFLG 3 Value within [2.5 - 3.5] - :

4 - UFLG 4 UFLG 5 UFLG 6 Value within [3.5 - 6.5] - :

5 - UFLG 7 UFLG 8 UFLG 9 Value within [6.5 - 10] - :

- UTIM Error
- Pulse Origin Not Detected
- WINLEN Error
- Casing Thickness Error
- Loop Processing Error

Amplitude of Eccentering (ECCE) USIT-E
0 in 0.5

Motor Revolution Speed (RSAV) USIT-E
6 c/s 7.5

Casing Collar Locator

U L B R U
Orientation: Top of Hole
Absent 1.500 3.500
Explicit Normalization

USIT - USIT Processing Flags (UFLG) USIT-E

USIT Processing Flags (UFLG[0]) USIT-E
1 5

U L B R U
Orientation: Top of Hole
Absent -5.200 -3.600 -2.000 -0.400
Explicit Normalization

Acoustic Impedance Minimum (AIMN) USIT-E
-1 Mrayl 9

Acoustic Impedance Average (AIAV) USIT-E
-1 Mrayl 9

Acoustic

U L B R U
Orientation: Top of Hole
Absent 0.750 1.750 2.750 3.750
Custom Normalization

Minimum Flexural Attenuation (U-USIT_UFAN) USIT-E
0 dB/m 150

Average Flexural Attenuation (U-USIT_UFAV) USIT-E
0 dB/m 150

Maximum Flexural

U L B R U
Orientation: Top of Hole
Absent 42.000 66.000 90.000 114.000
Custom Normalization

U L B R U
Orientation: Top of Hole
Absent 0.500 1.500 2.500 3.500
Explicit Normalization

SLG Solid Index

SLG Liquid Index

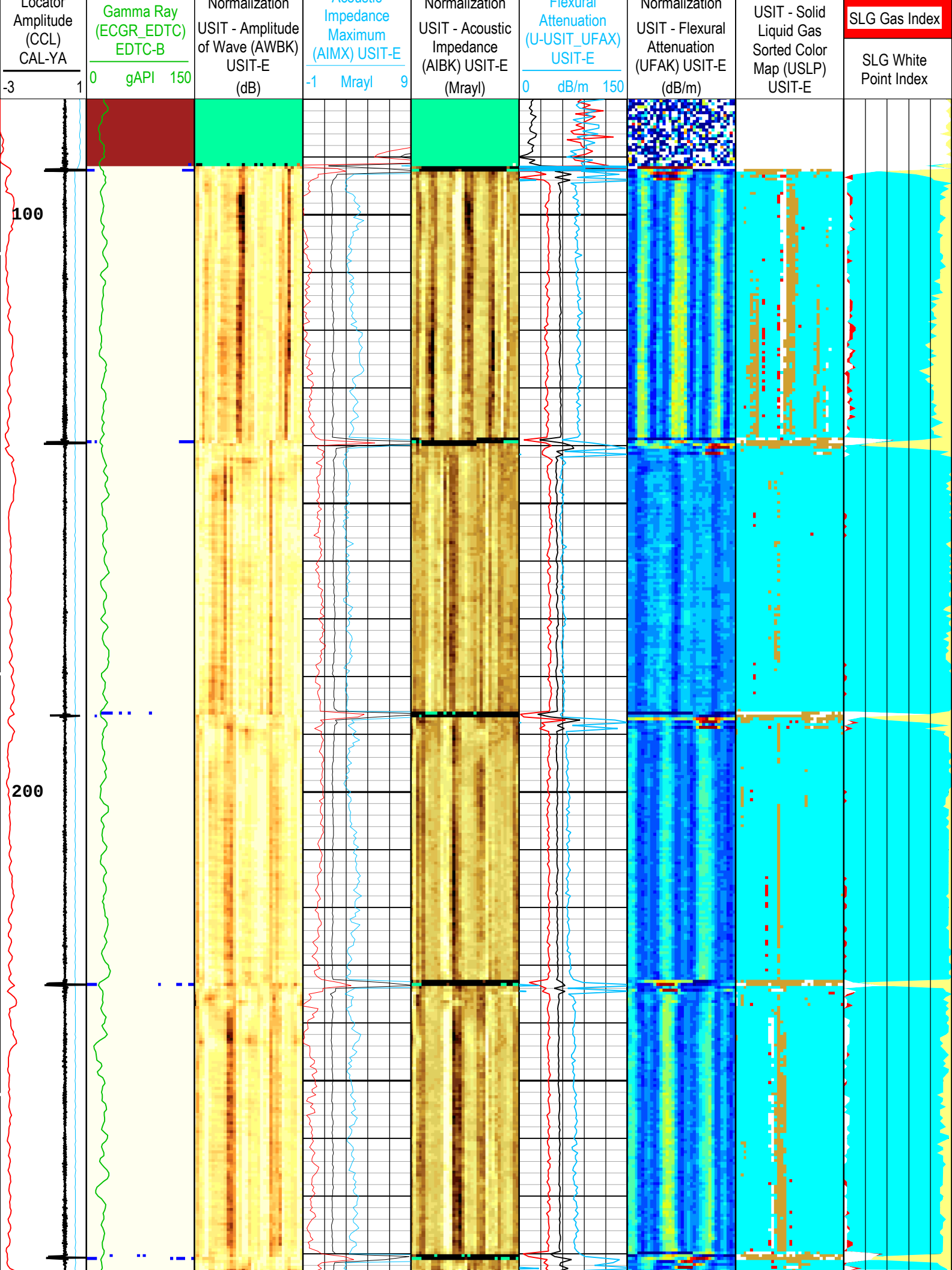
Locator Amplitude (CCL) CAL-YA
-3
1
Gamma Ray (ECGR_EDTC) EDTC-B
0
gAPI
150
Normalization USIT - Amplitude of Wave (AWBK) USIT-E (dB)
Acoustic Impedance Maximum (AIMX) USIT-E
-1
Mrayl
9
Normalization USIT - Acoustic Impedance (AIBK) USIT-E (Mrayl)
Flexural Attenuation (U-USIT_UFAX) USIT-E
0
dB/m
150
Normalization USIT - Flexural Attenuation (UFAK) USIT-E (dB/m)
USIT - Solid Liquid Gas Sorted Color Map (USLP) USIT-E
SLG Gas Index
SLG White Point Index
100
200

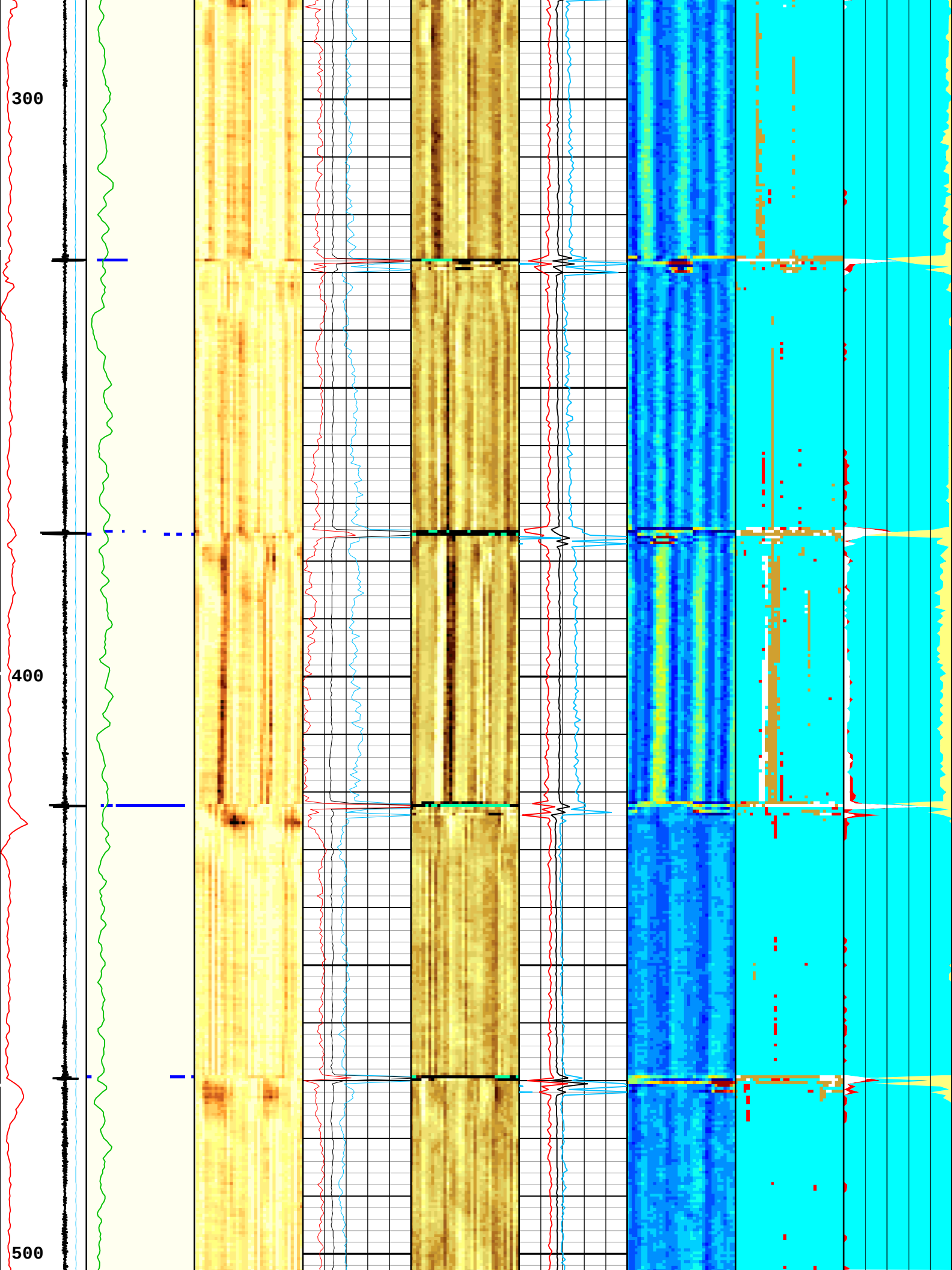
300
400
500

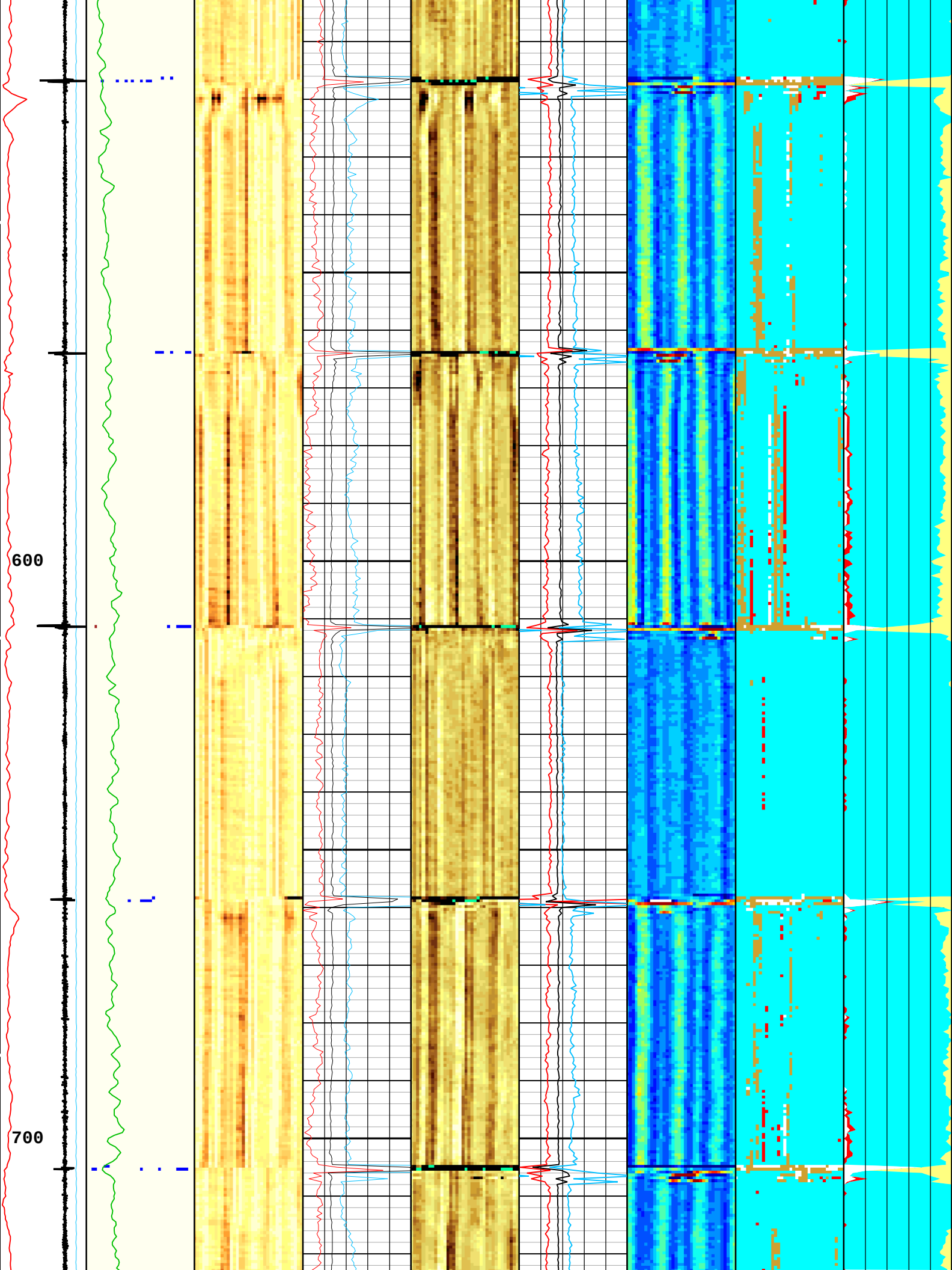
600
700

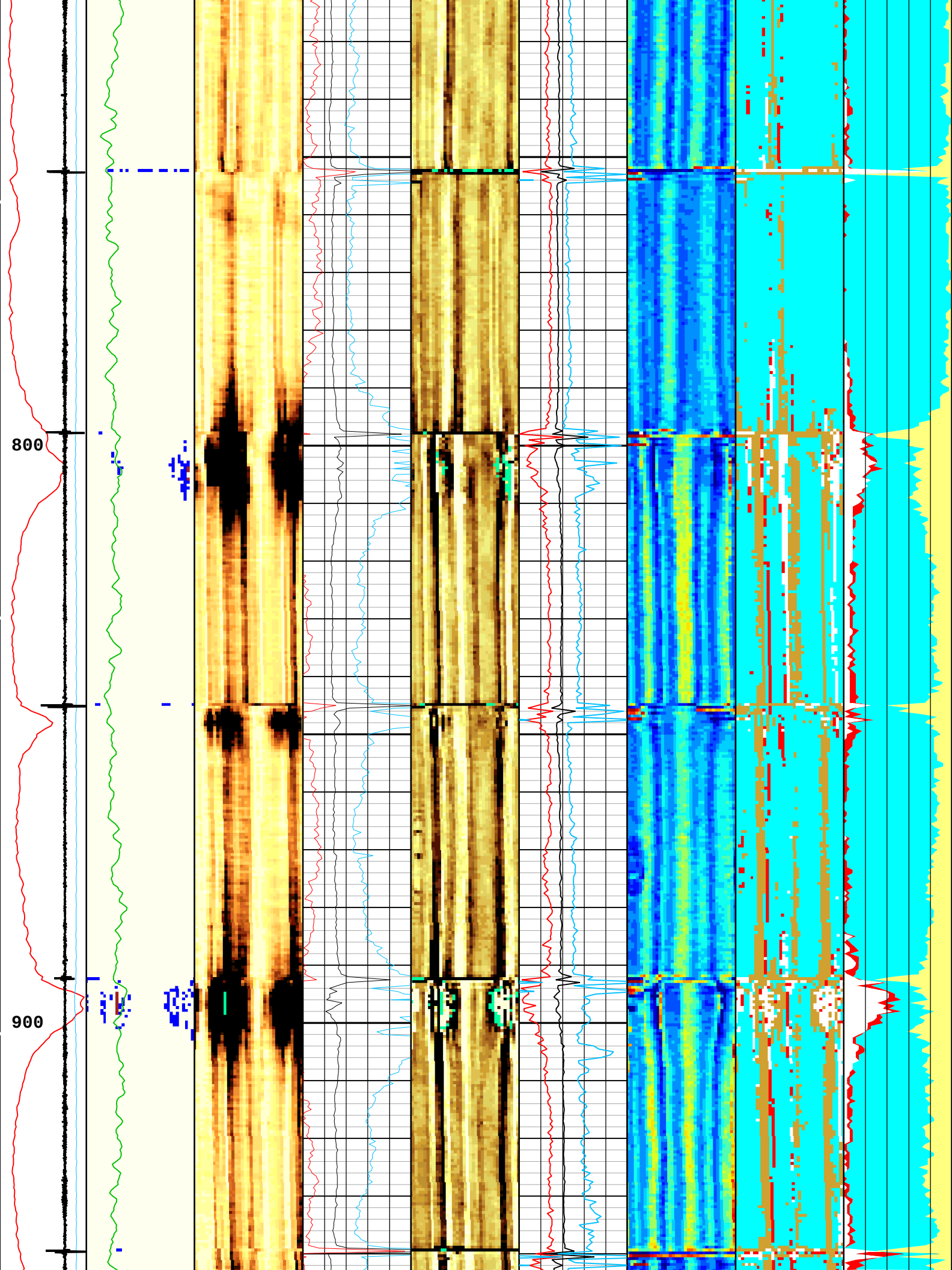
800
900

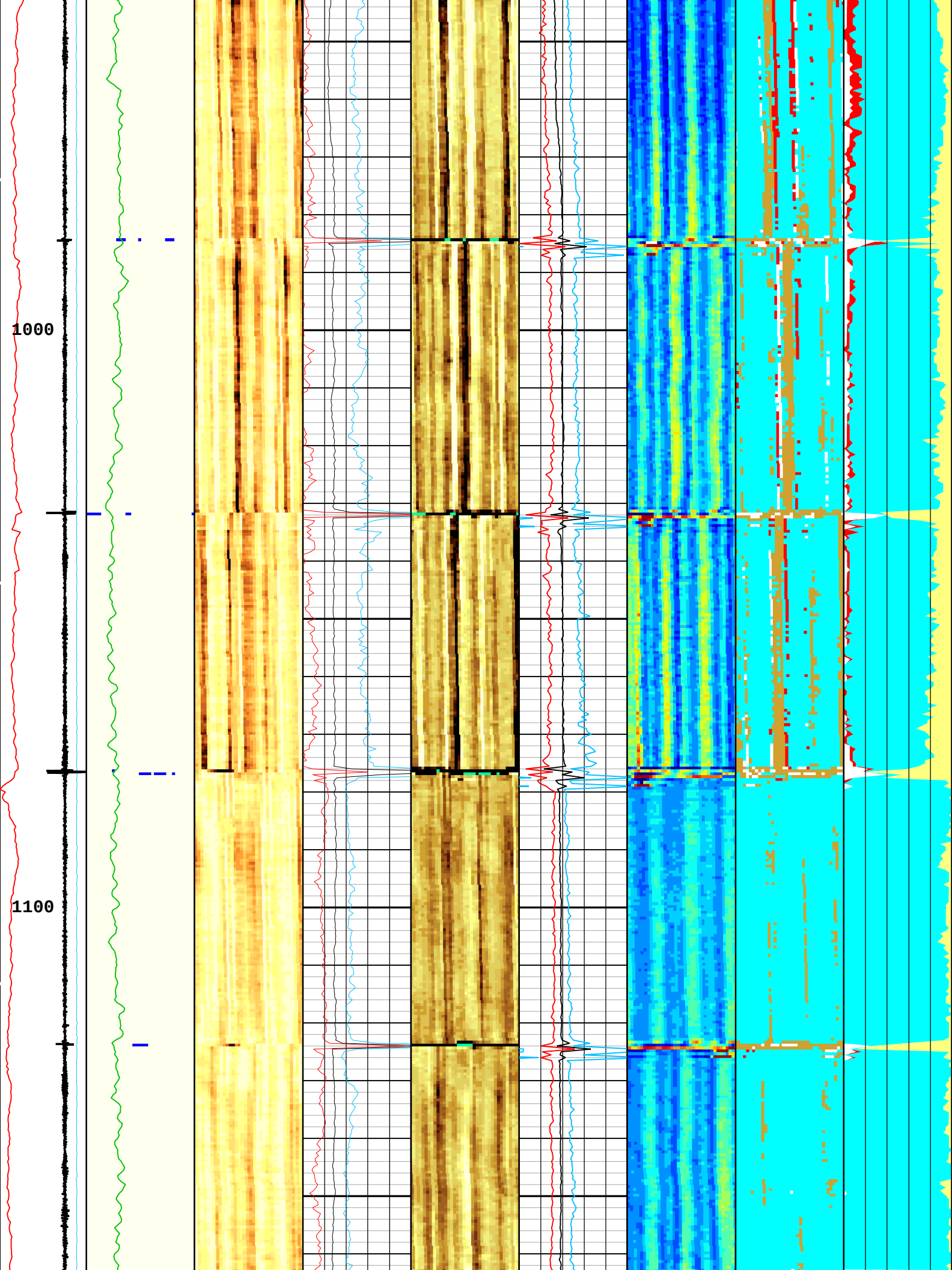
1000
1100

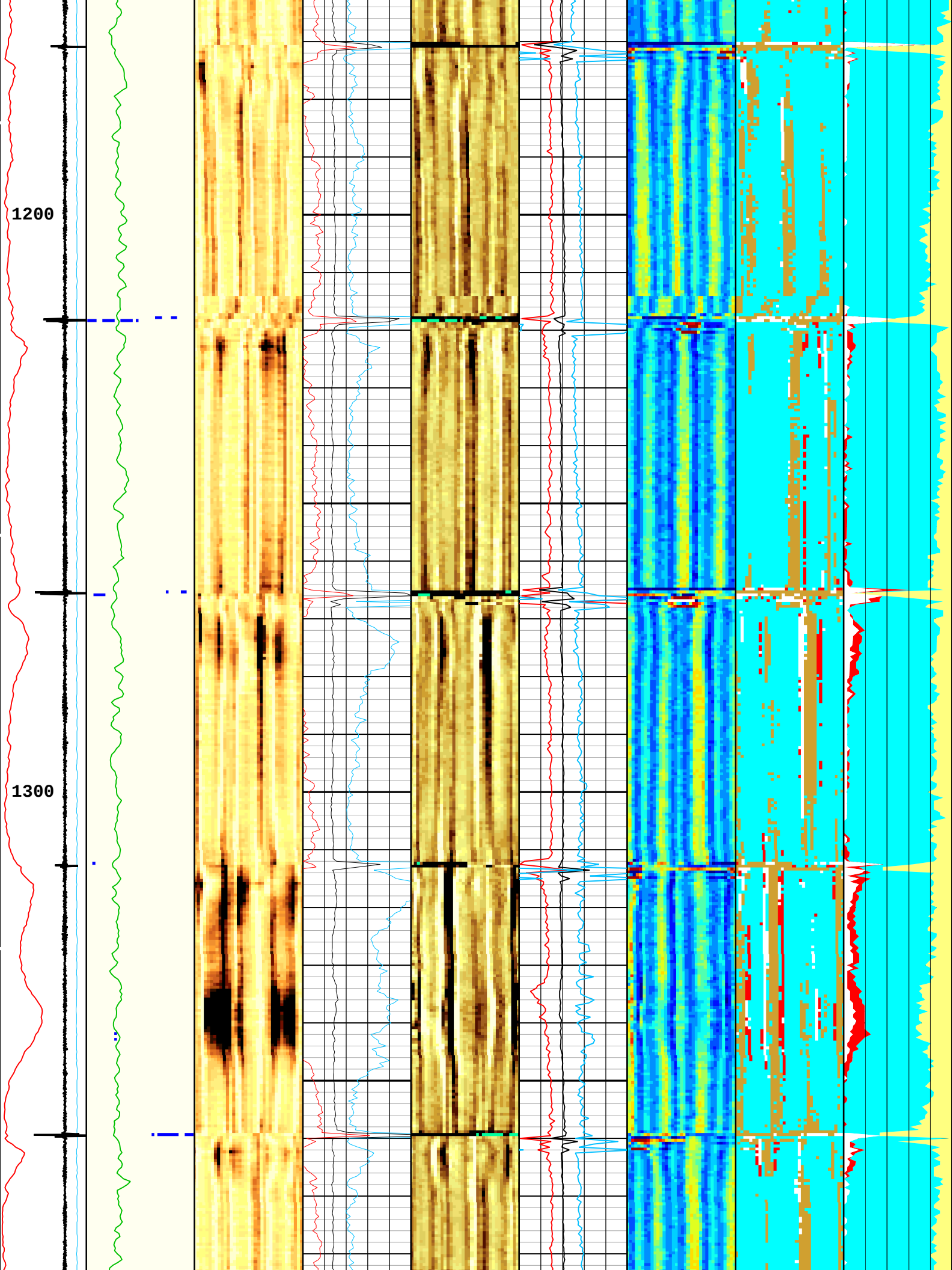
1200
1300

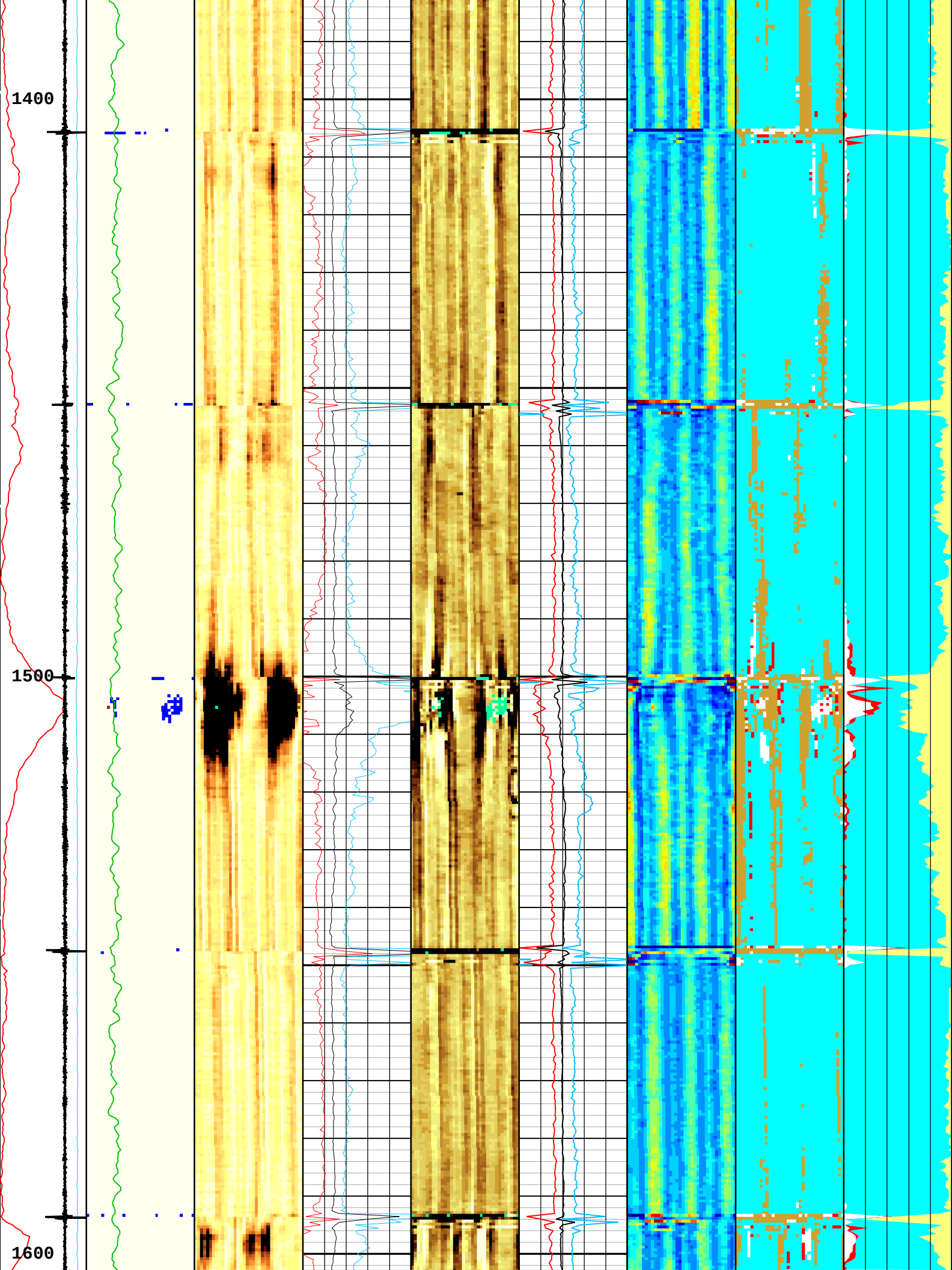
1400
1500
1600

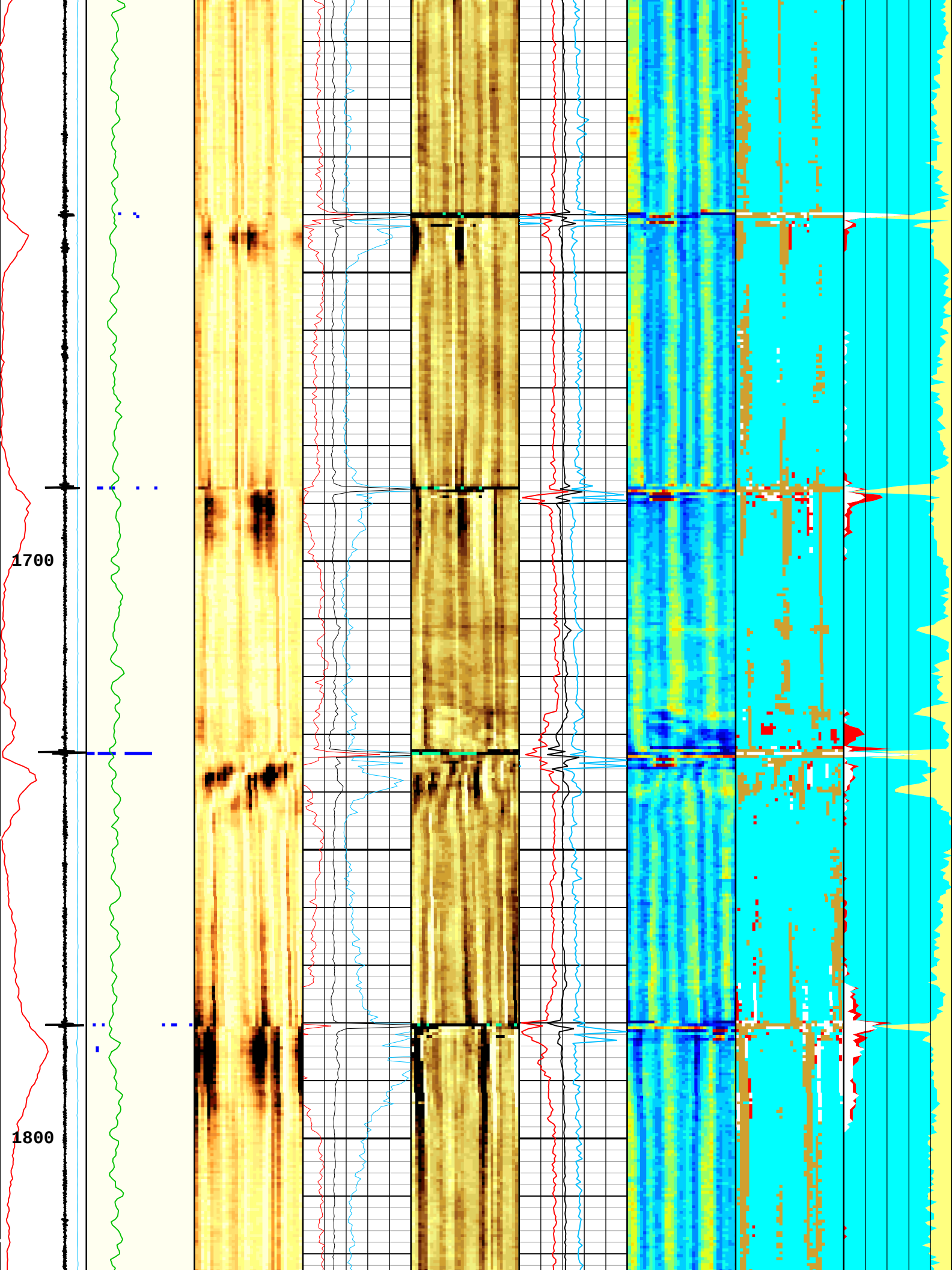
1700
1800

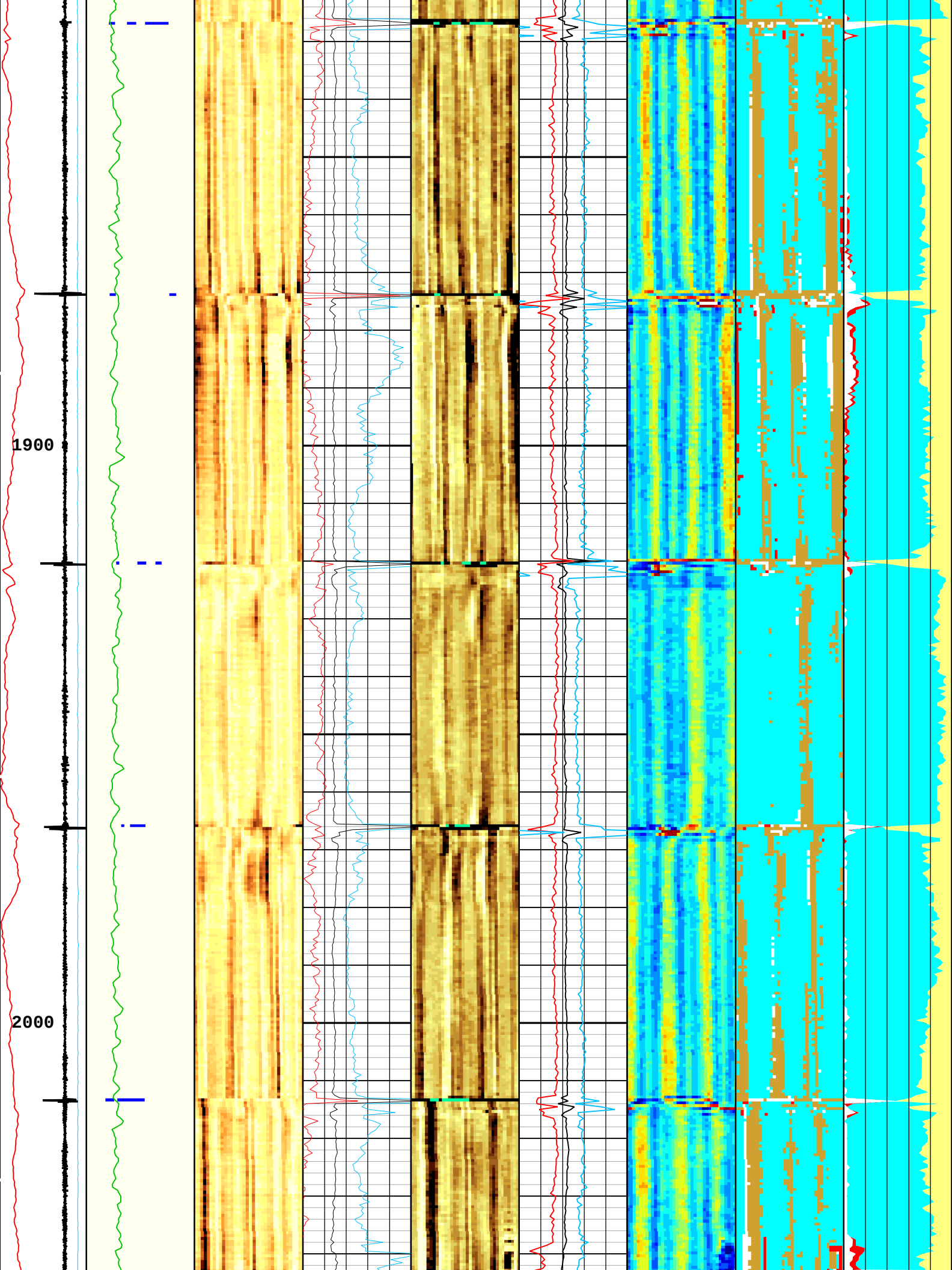
1900
2000

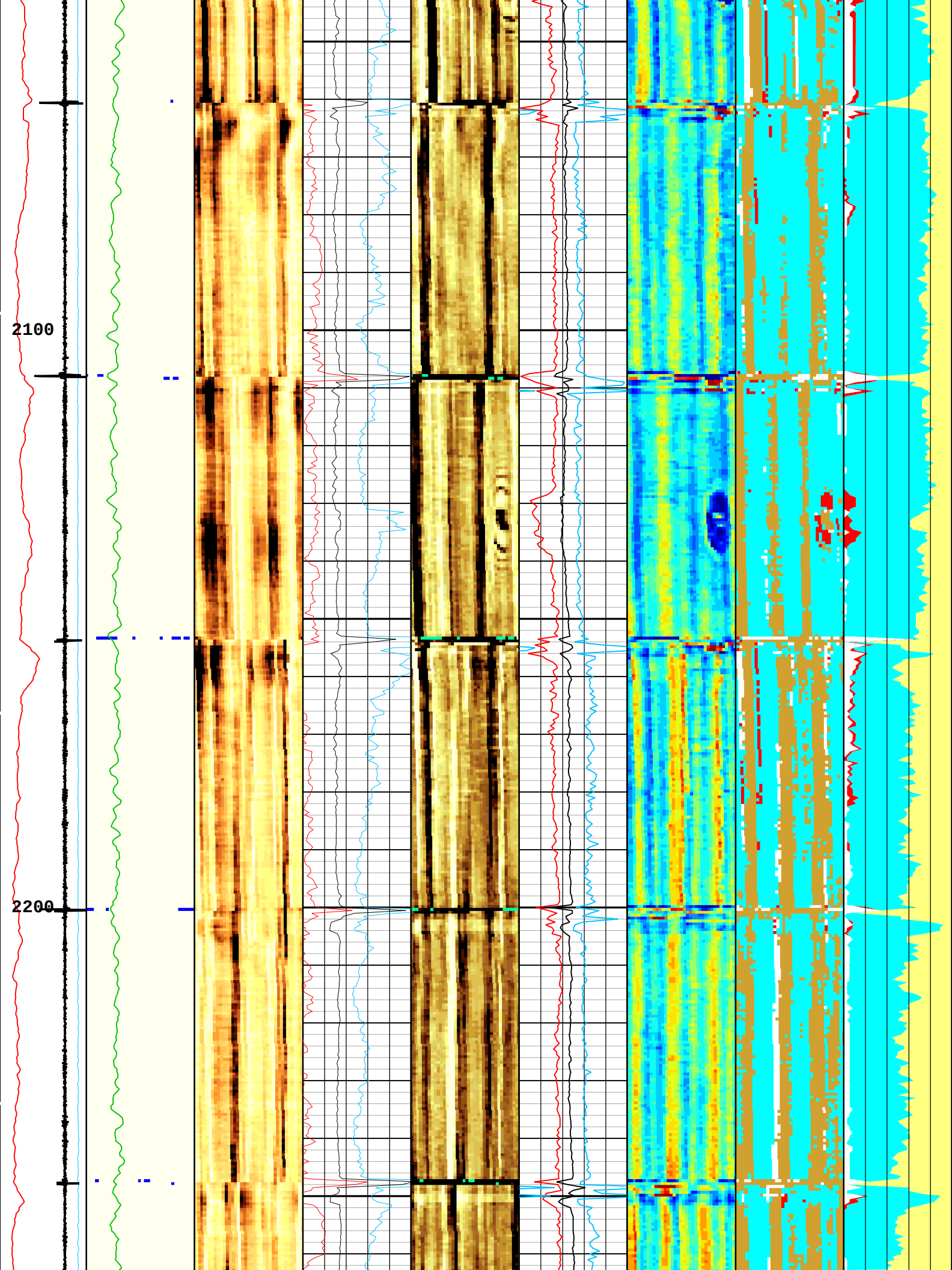
2100
2200

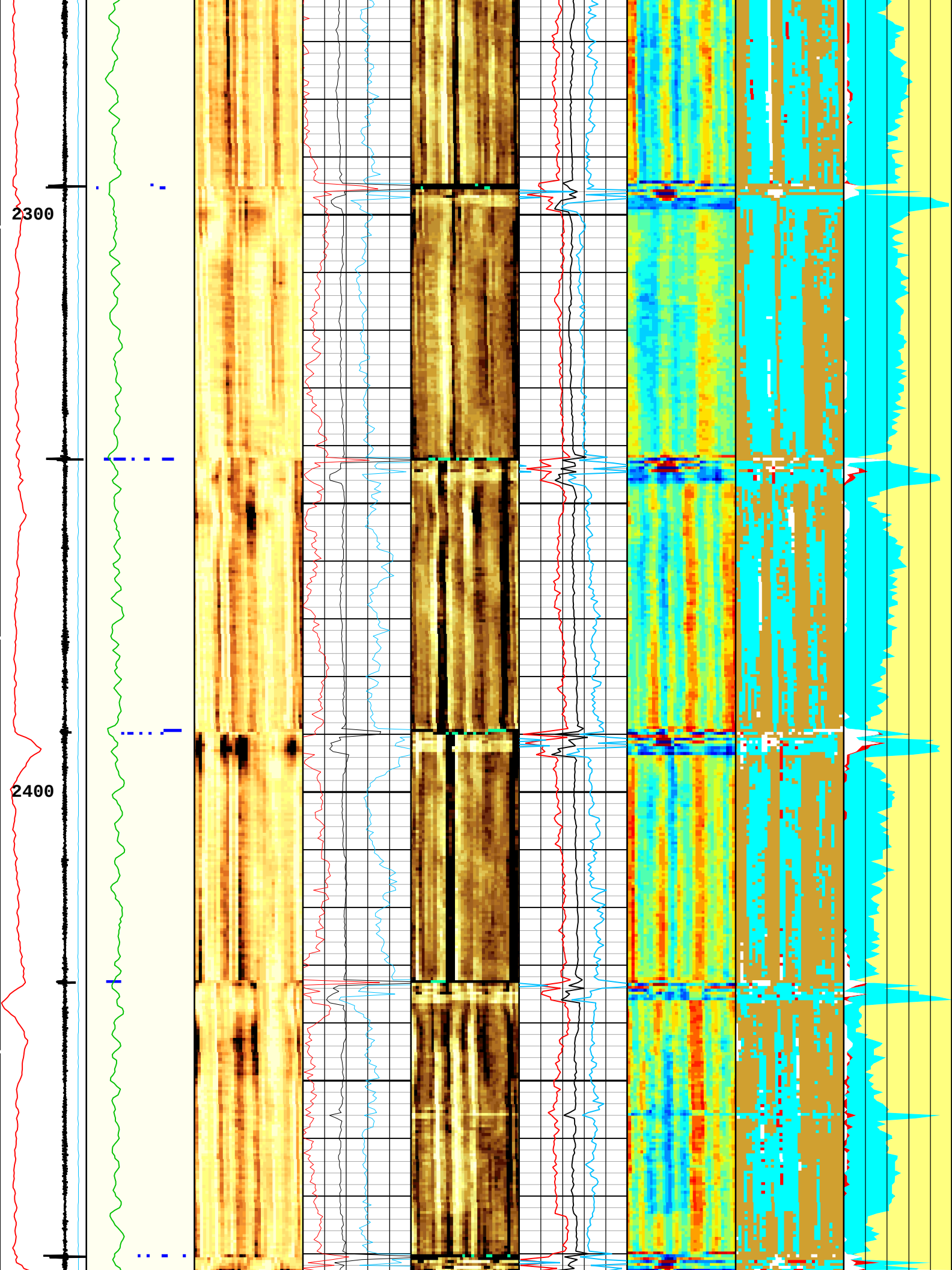
2300
2400

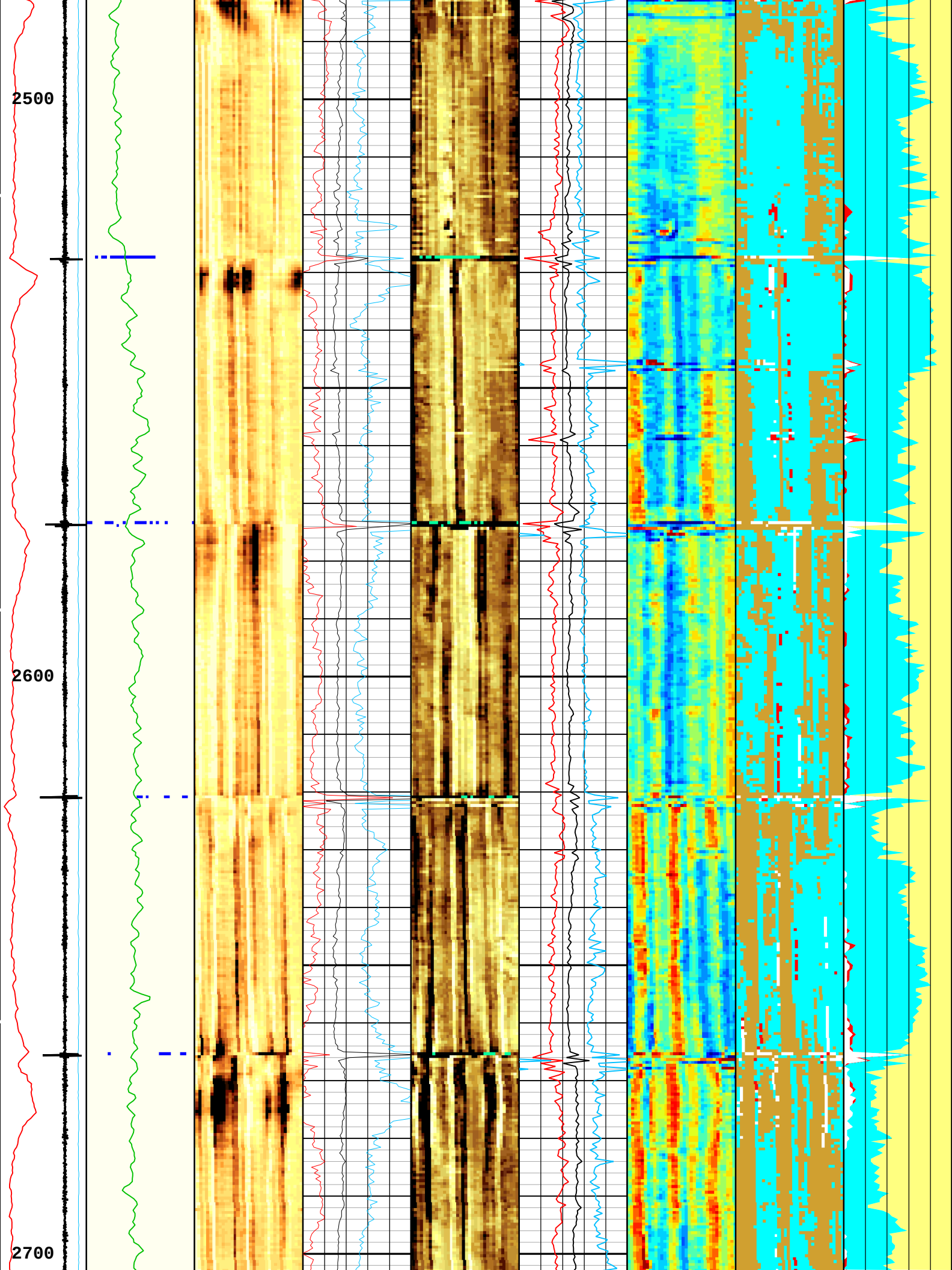
2500
2600
2700

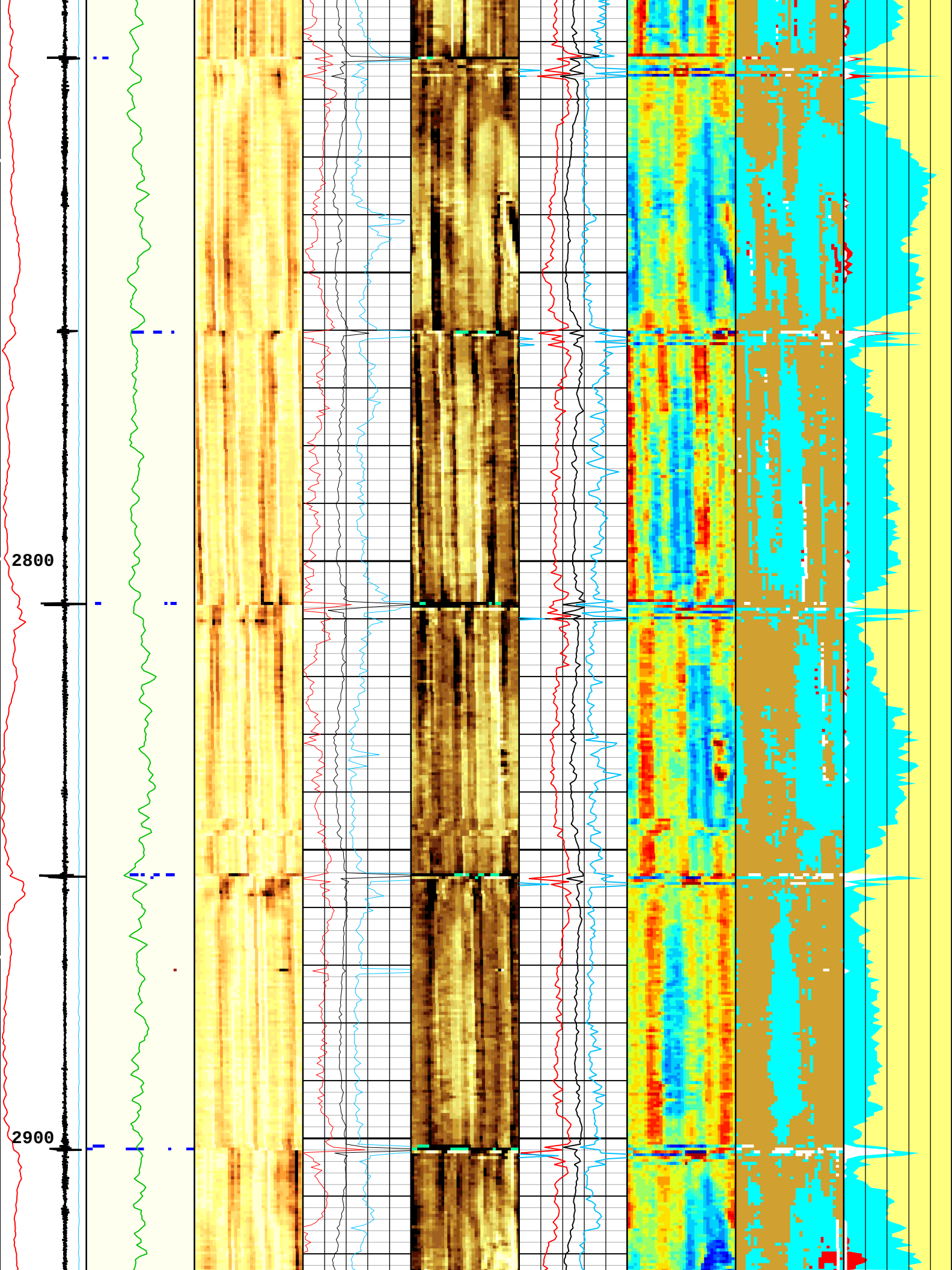
2800
2900

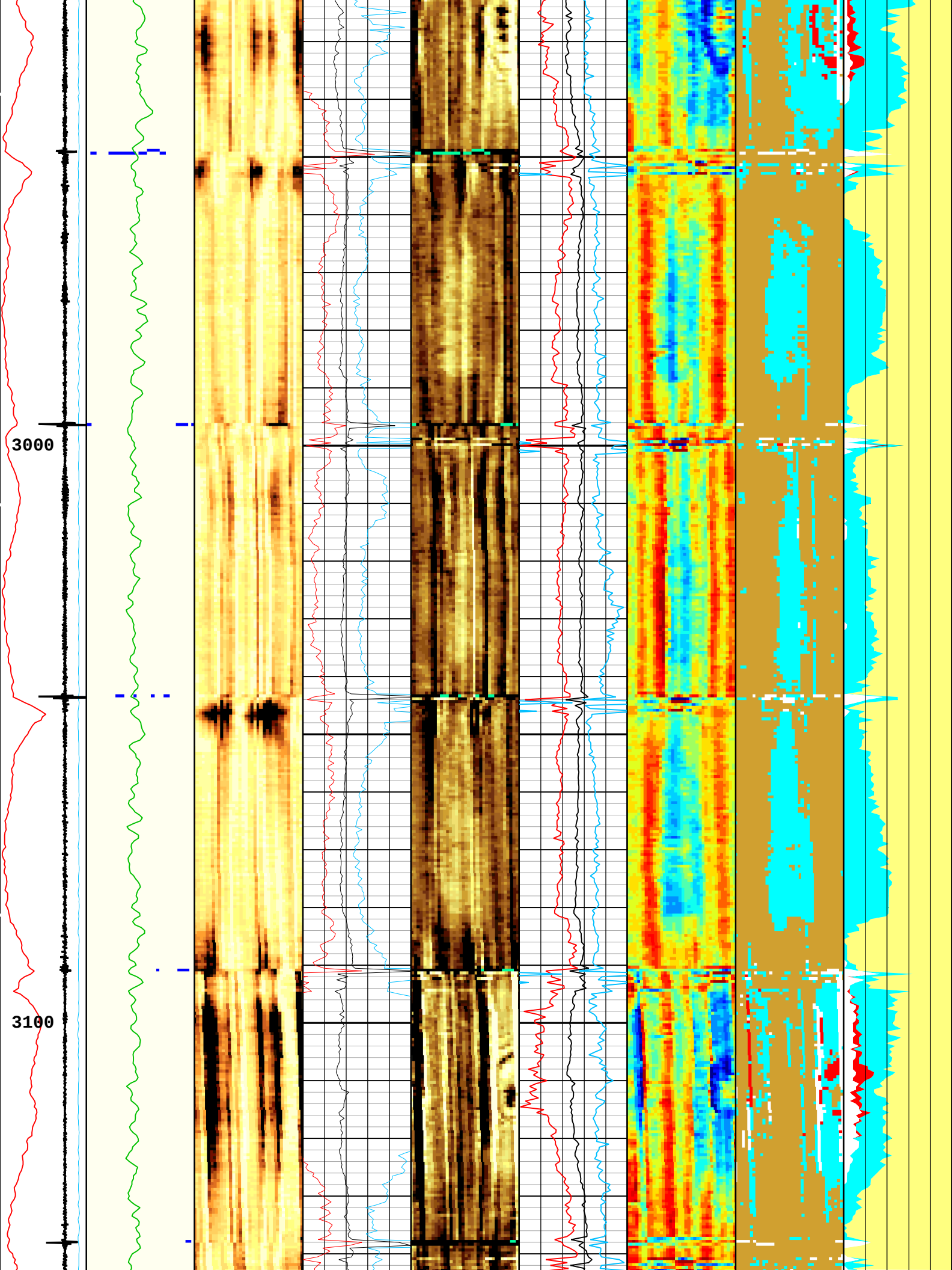
3000
3100

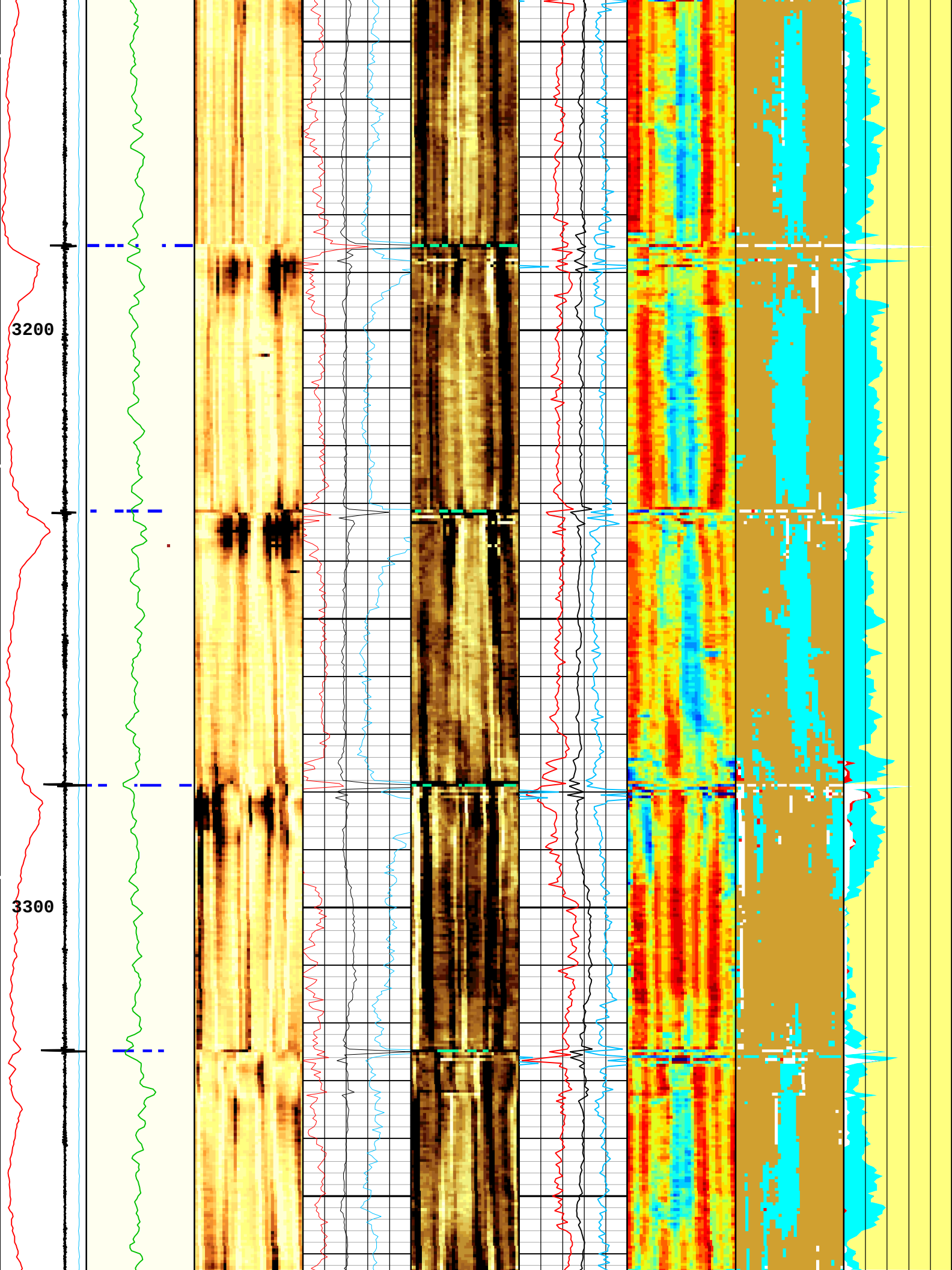
3200
3300

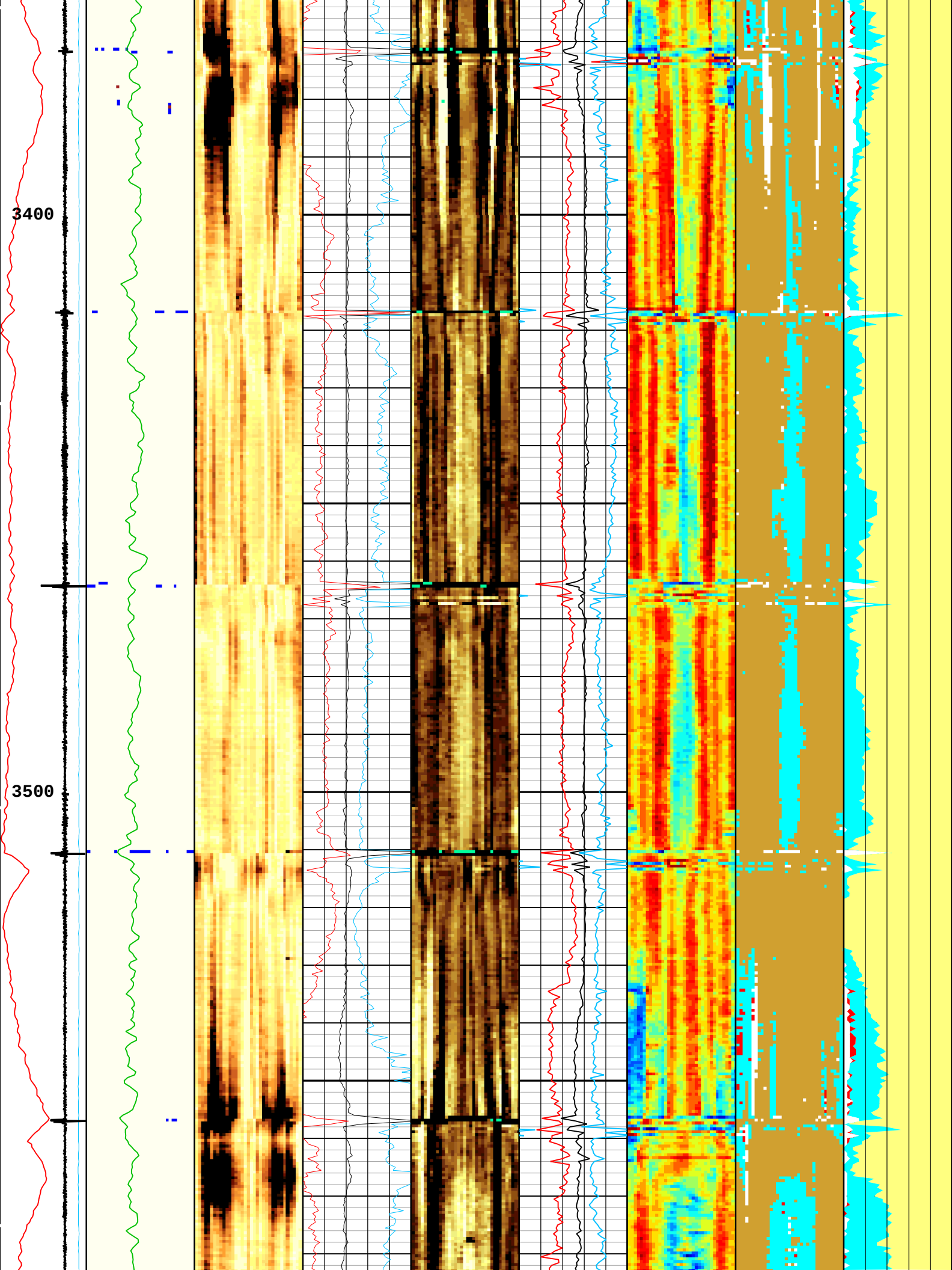
3400
3500

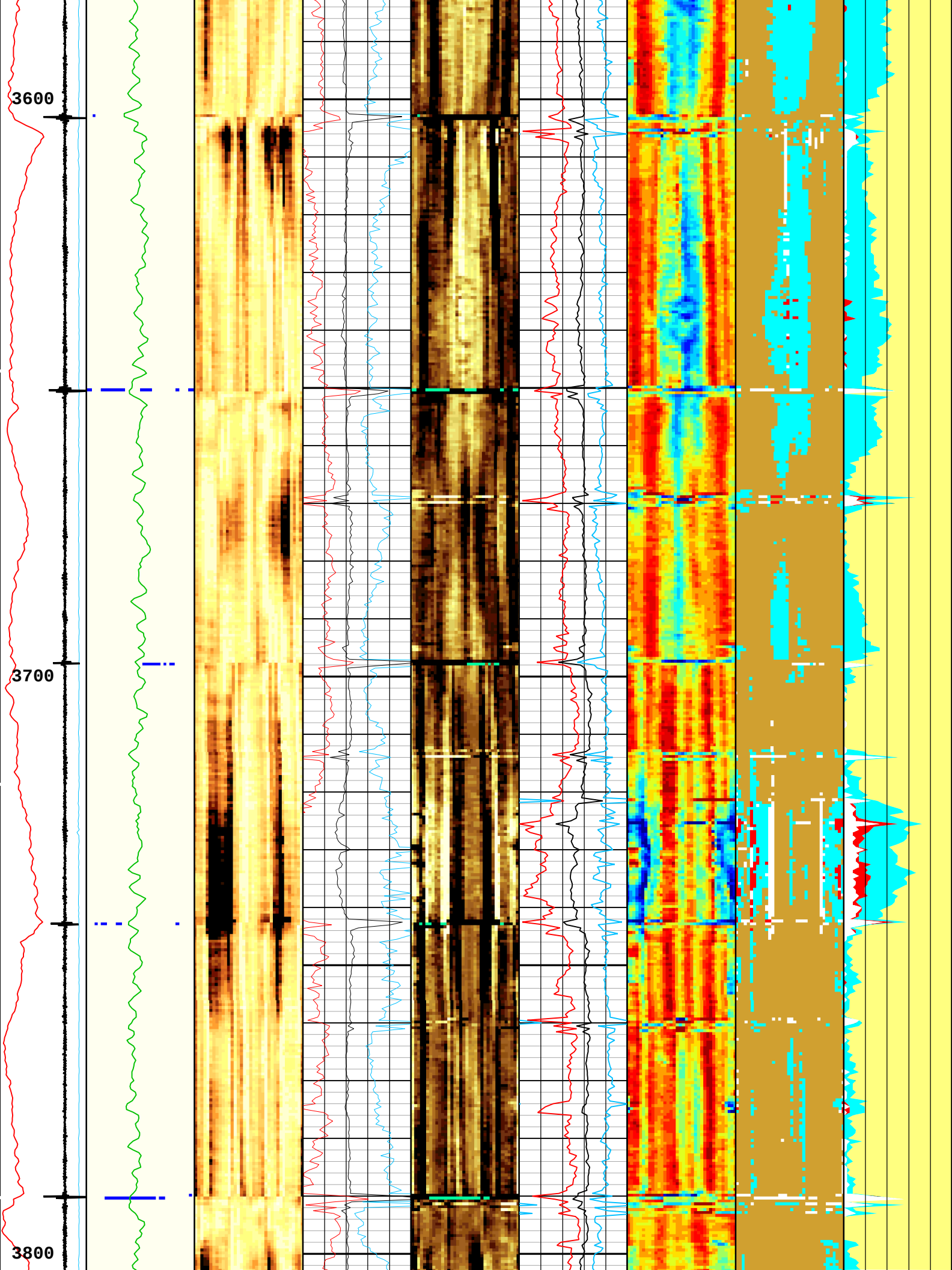
3600
3700
3800

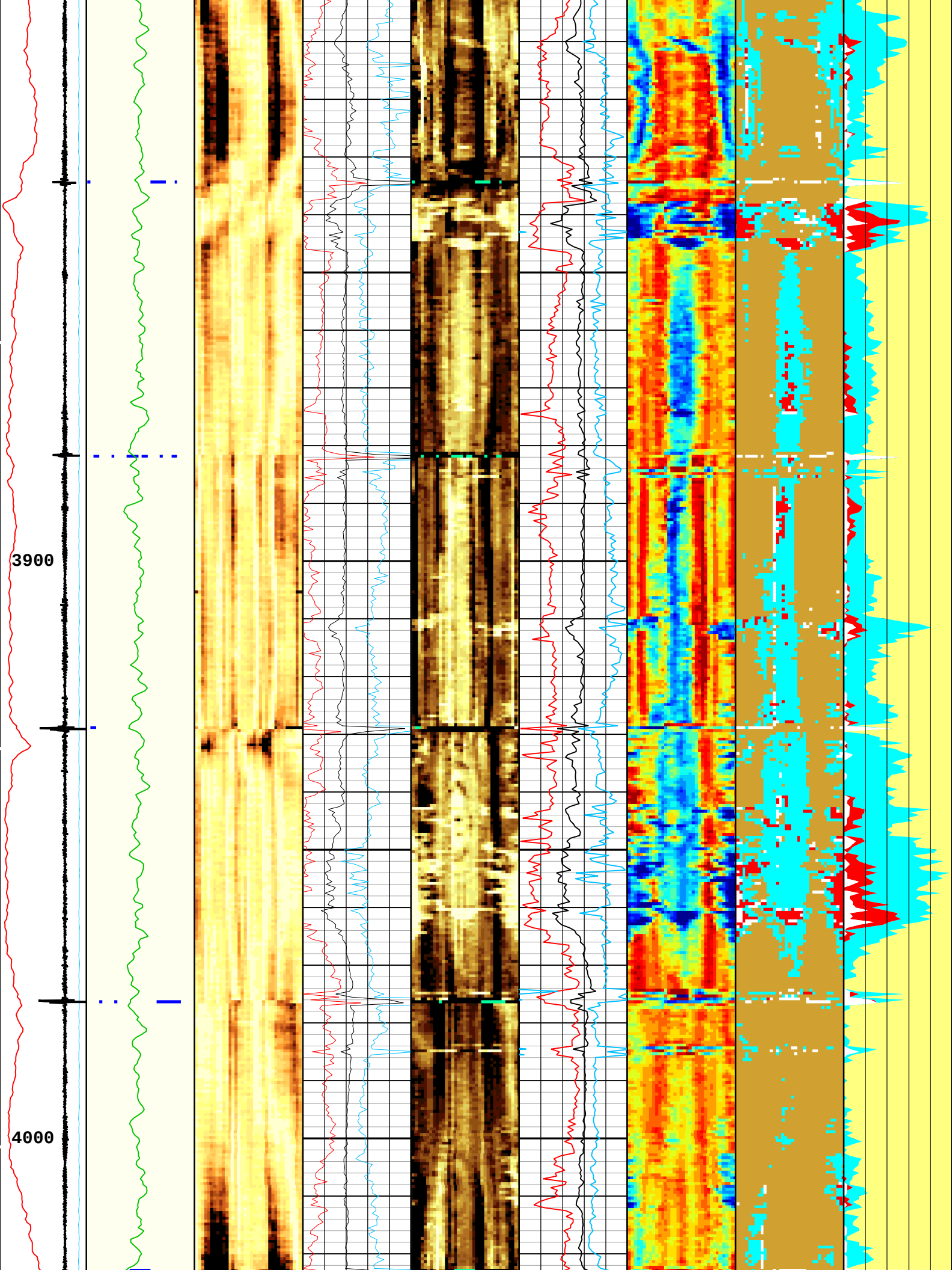
3900
4000

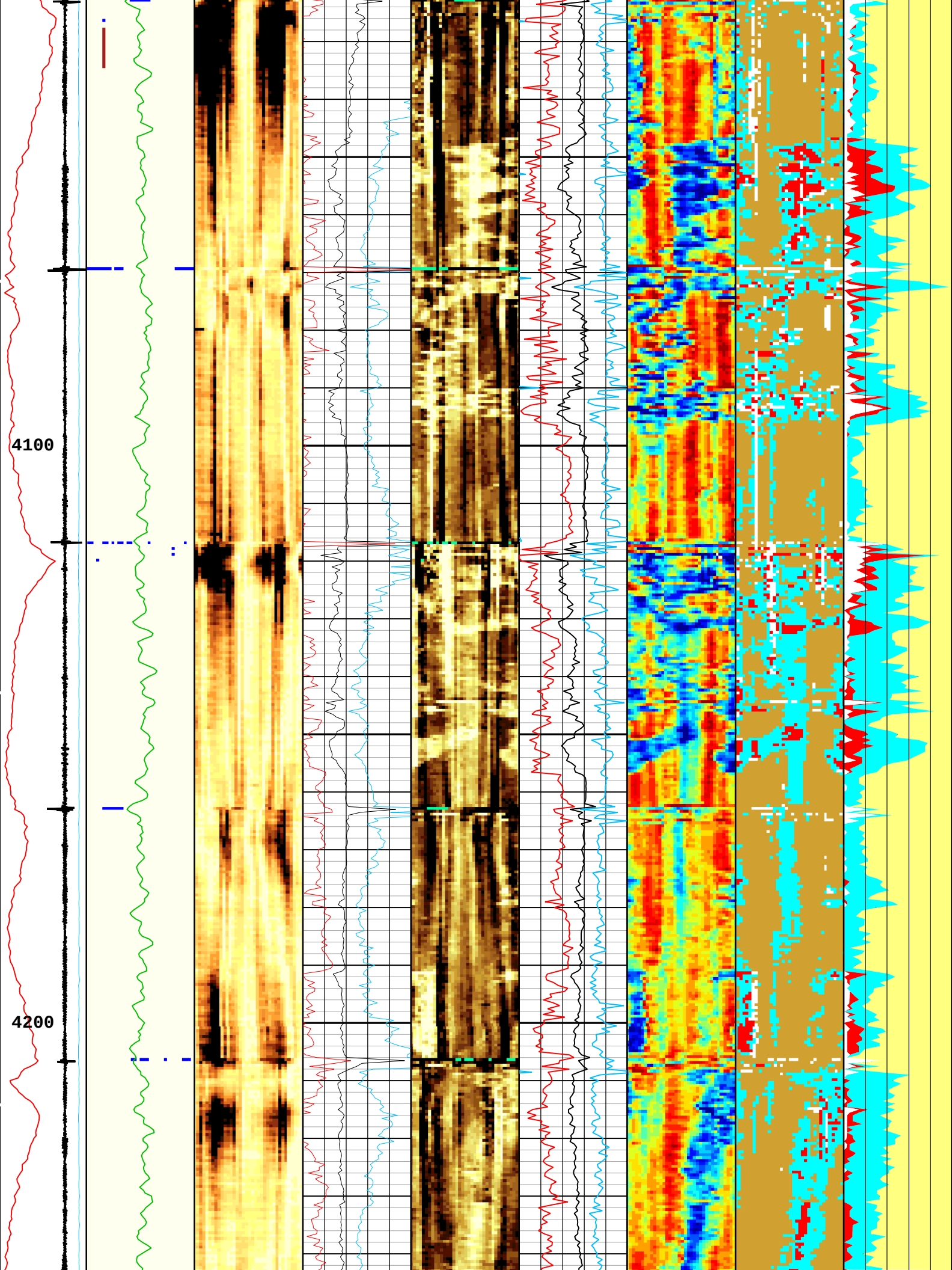
4100
4200

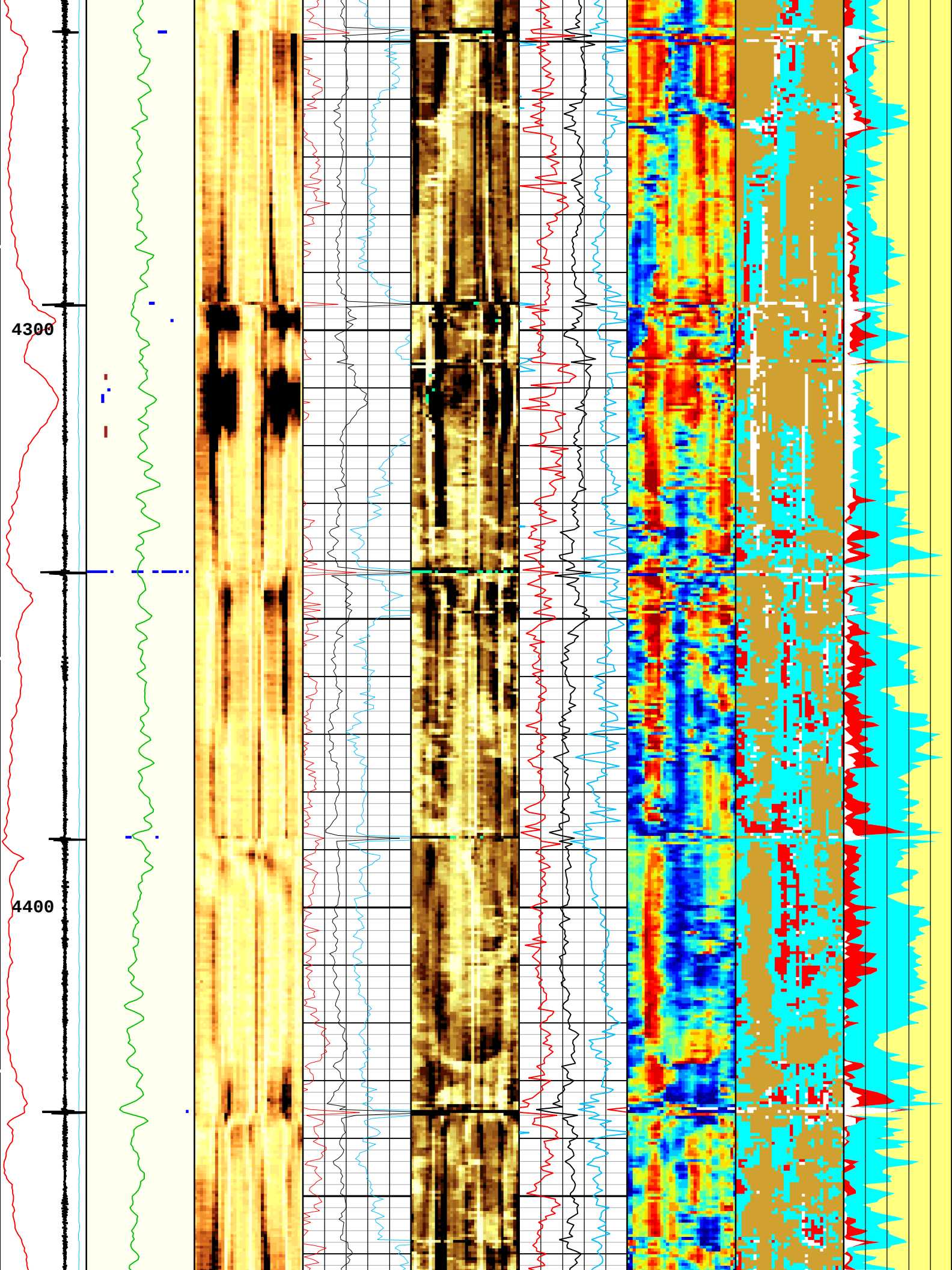
4300
4400

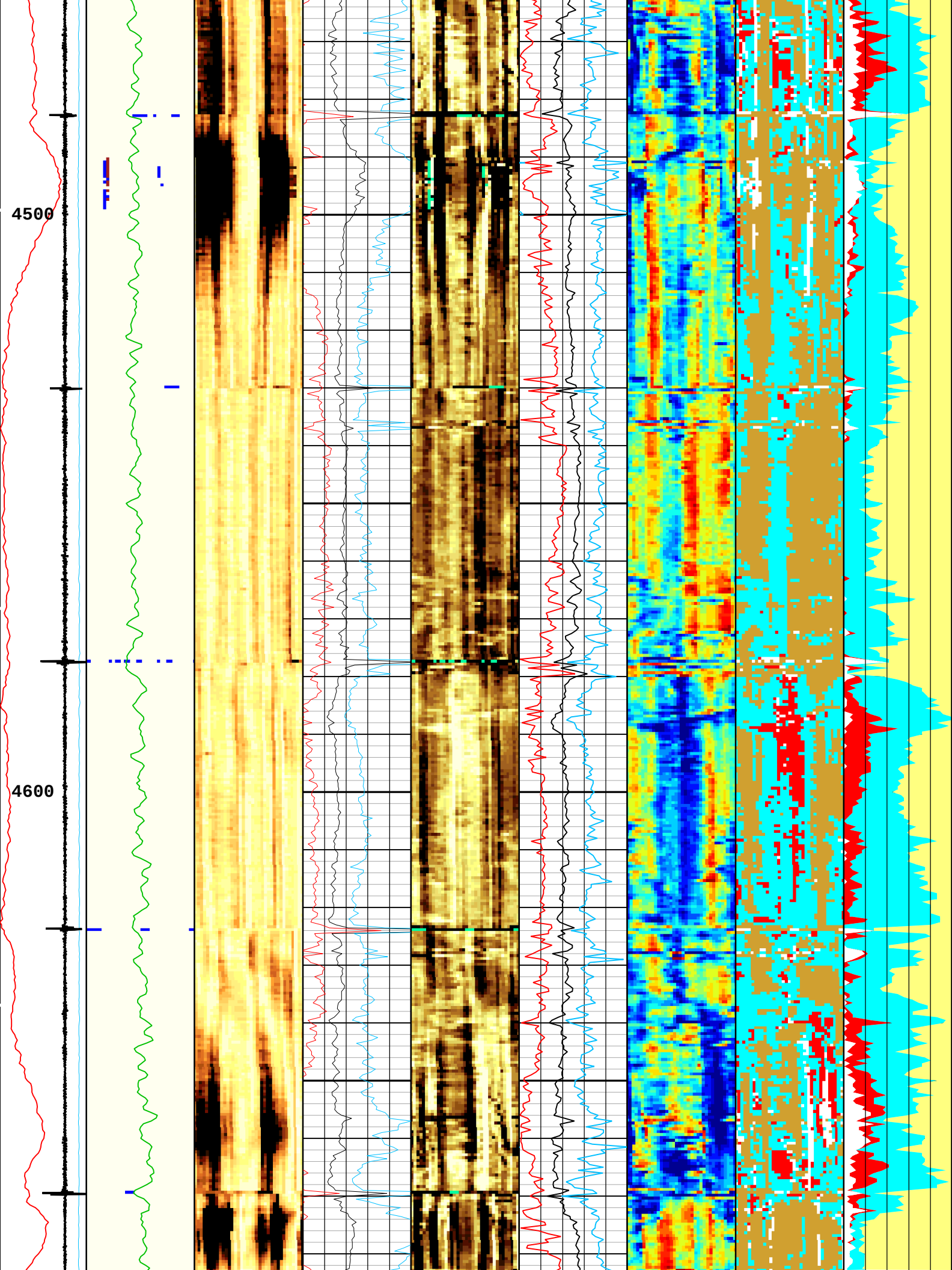
4500
4600

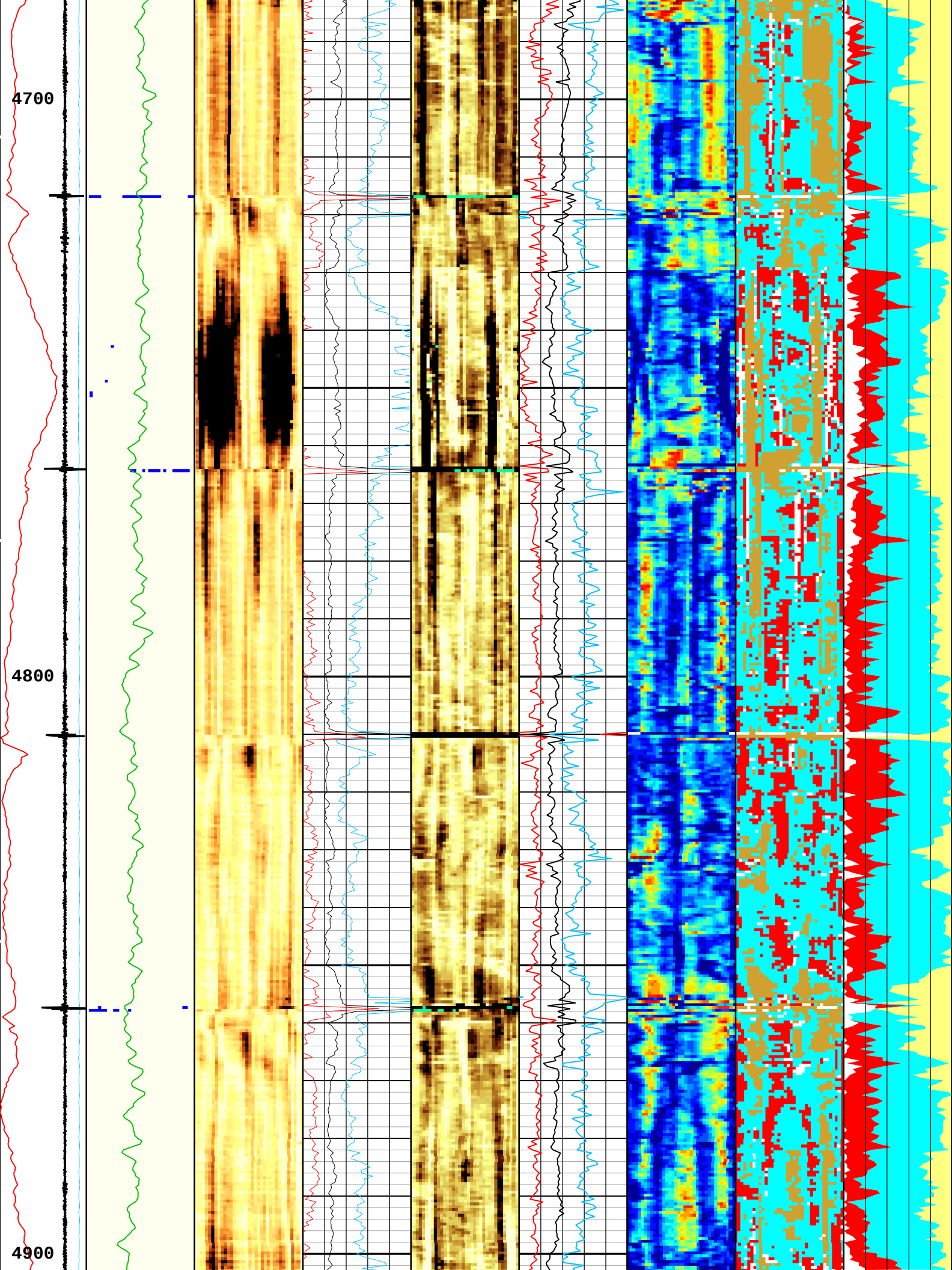
4700
4800
4900

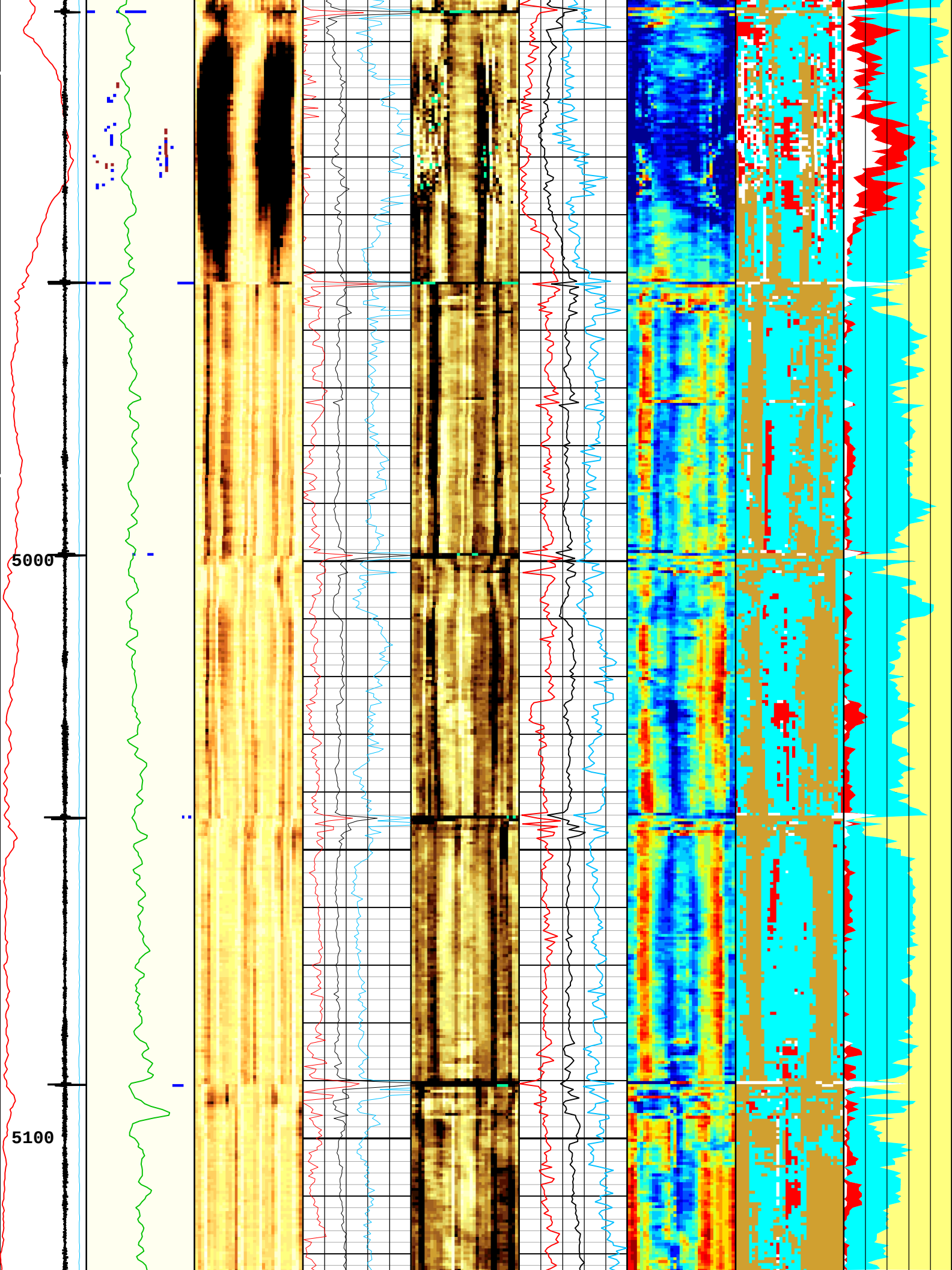
5000
5100

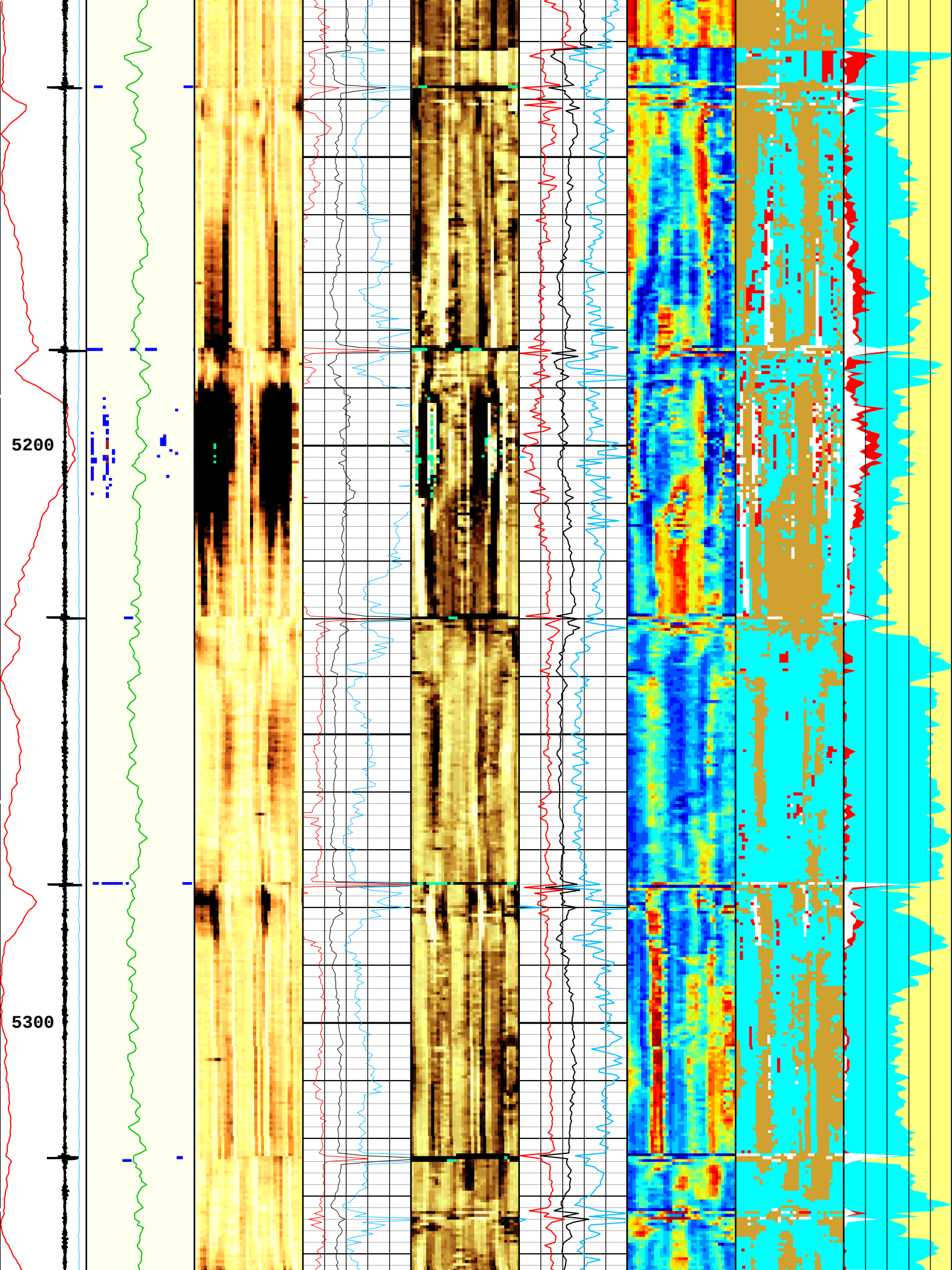
5200
5300

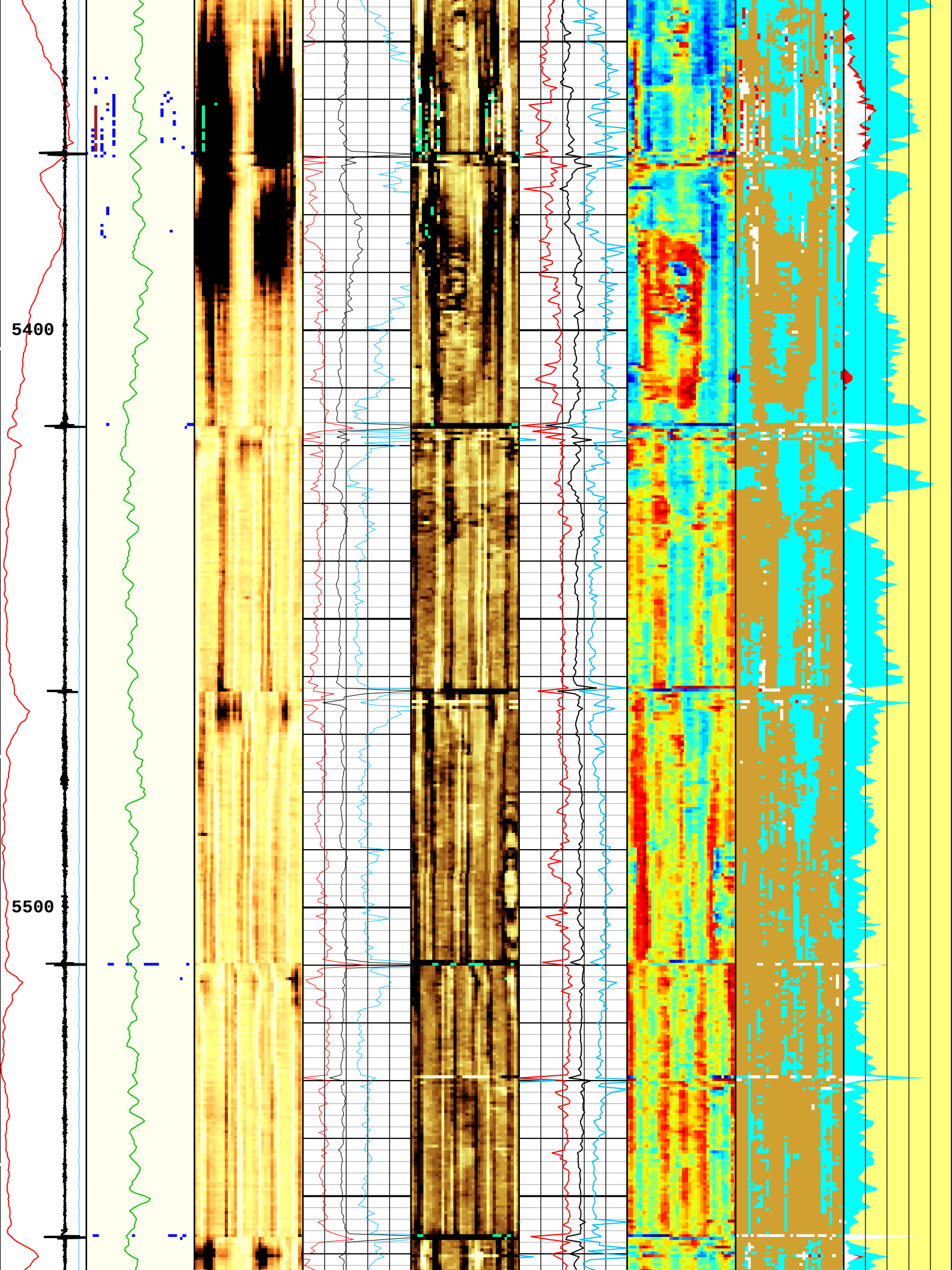
5400
5500

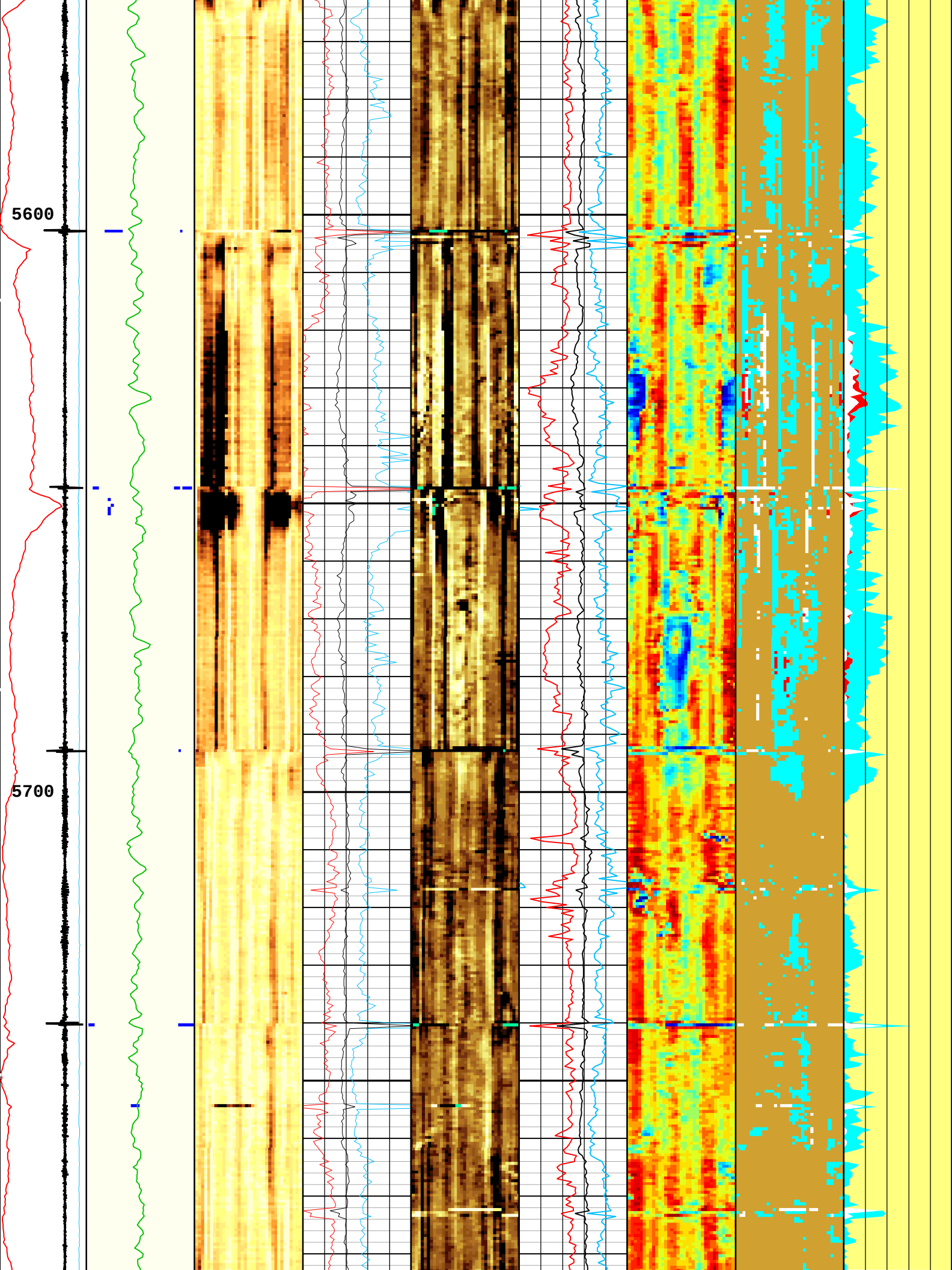
5600
5700


5800
5900
6000

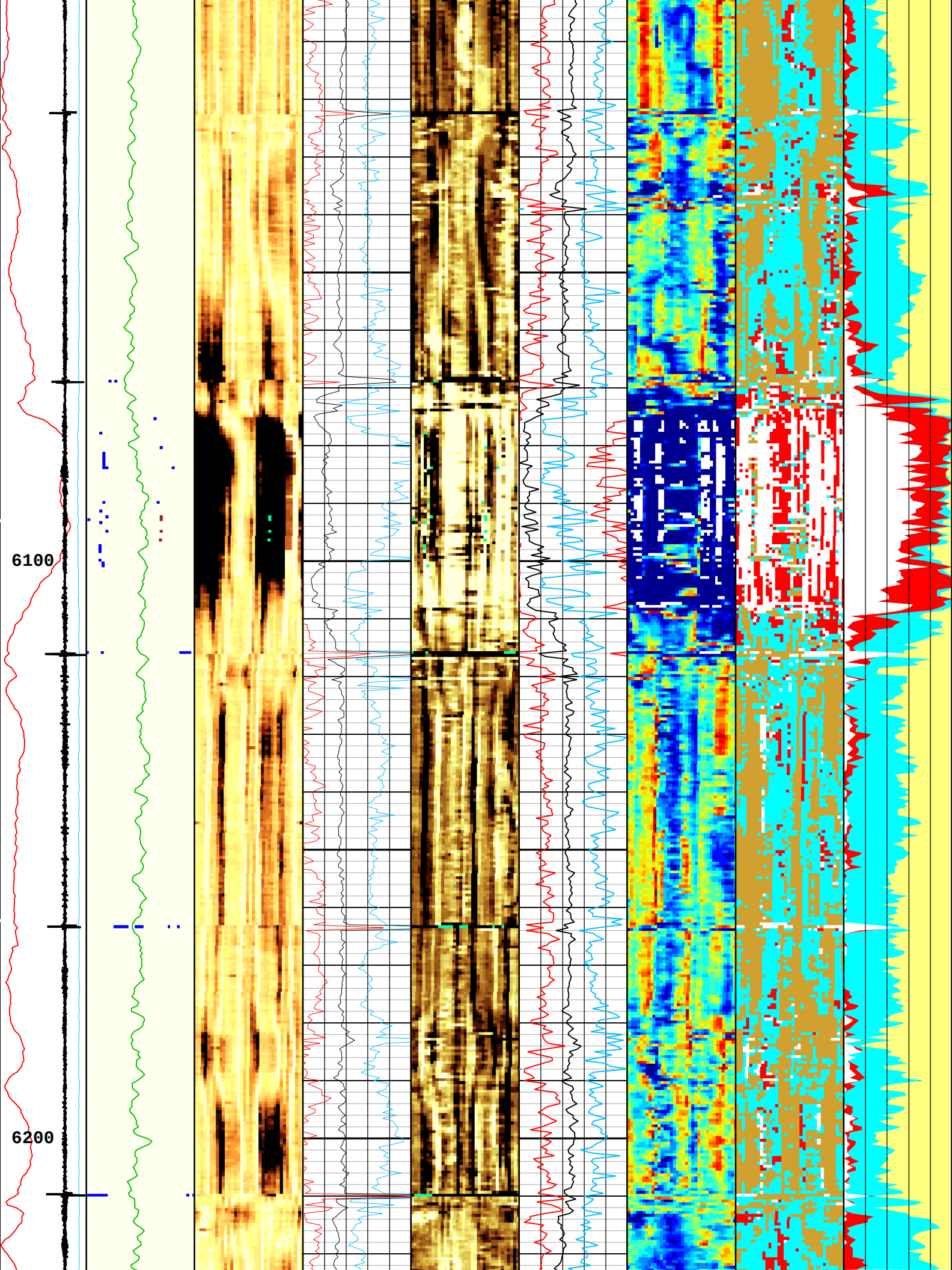
6100
6200

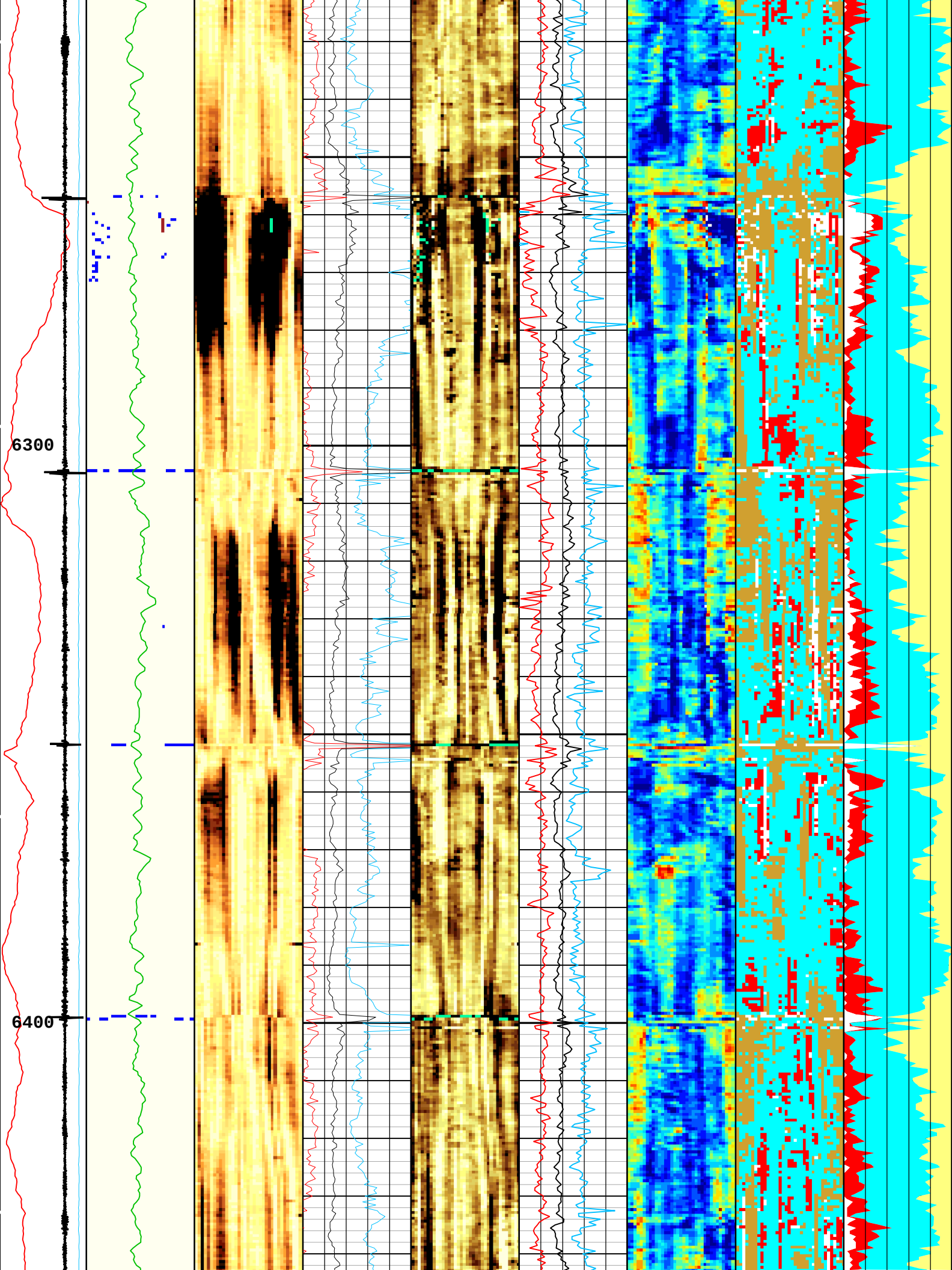
6300
6400

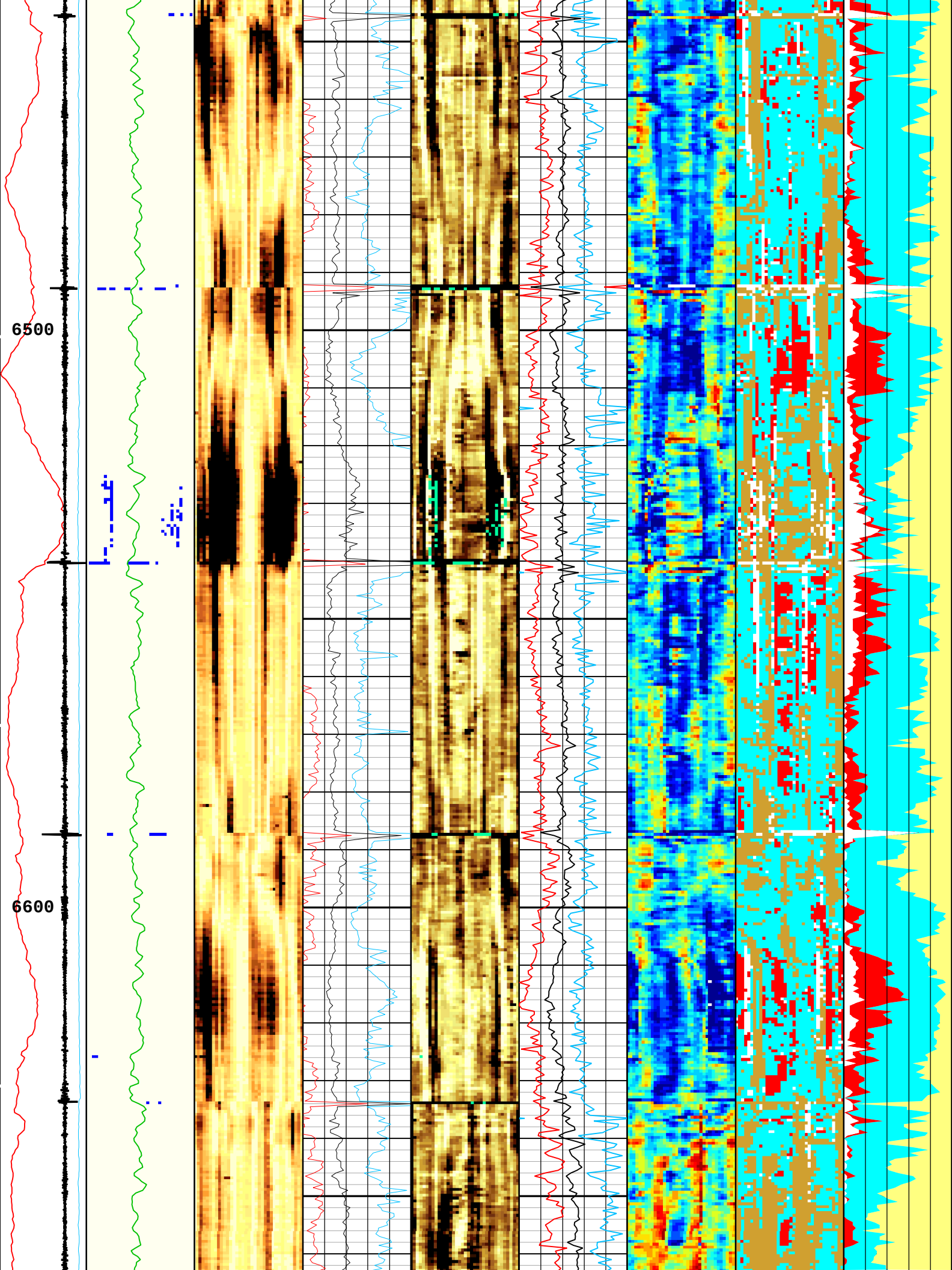
6500
6600

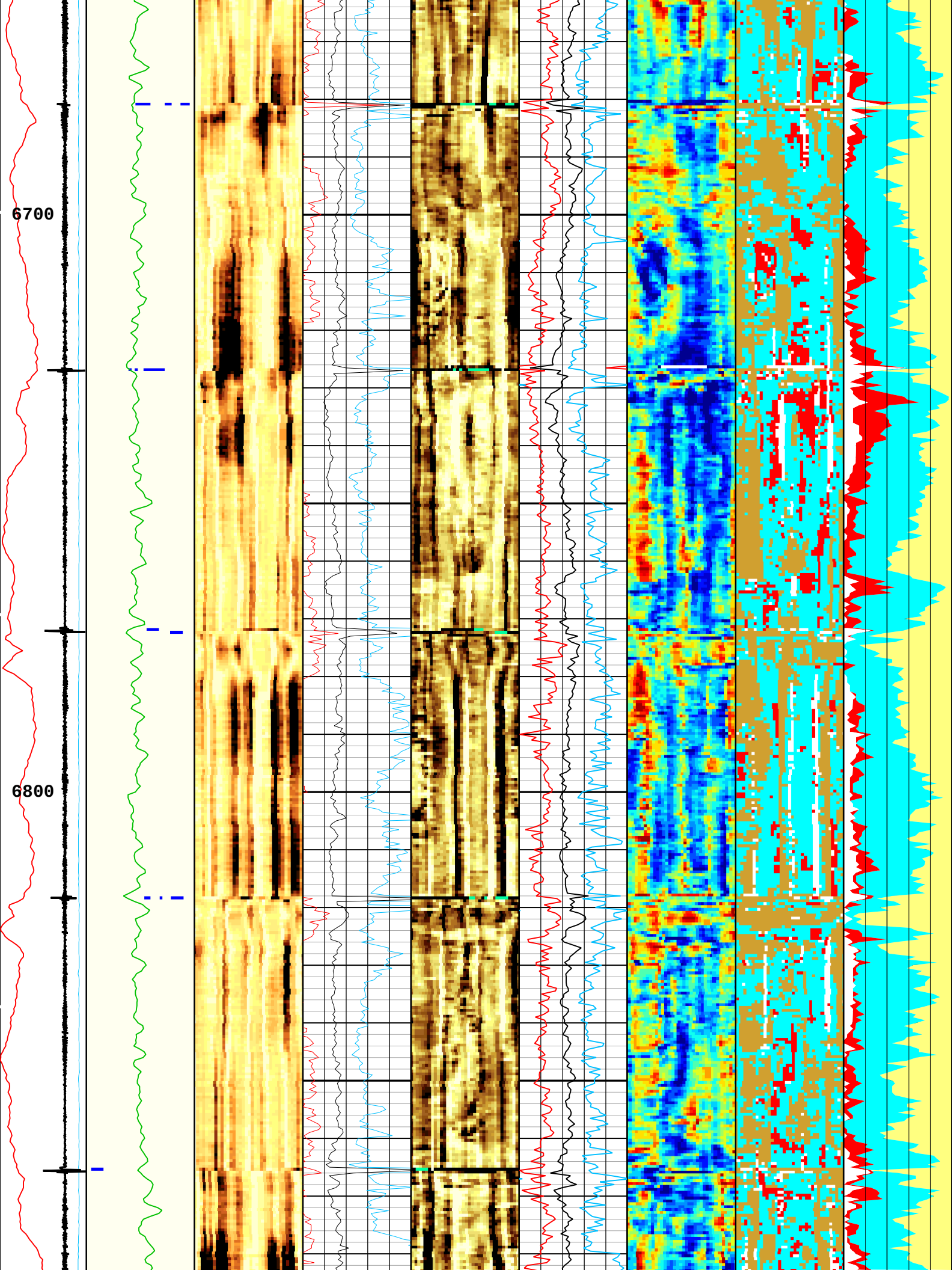
6700
6800

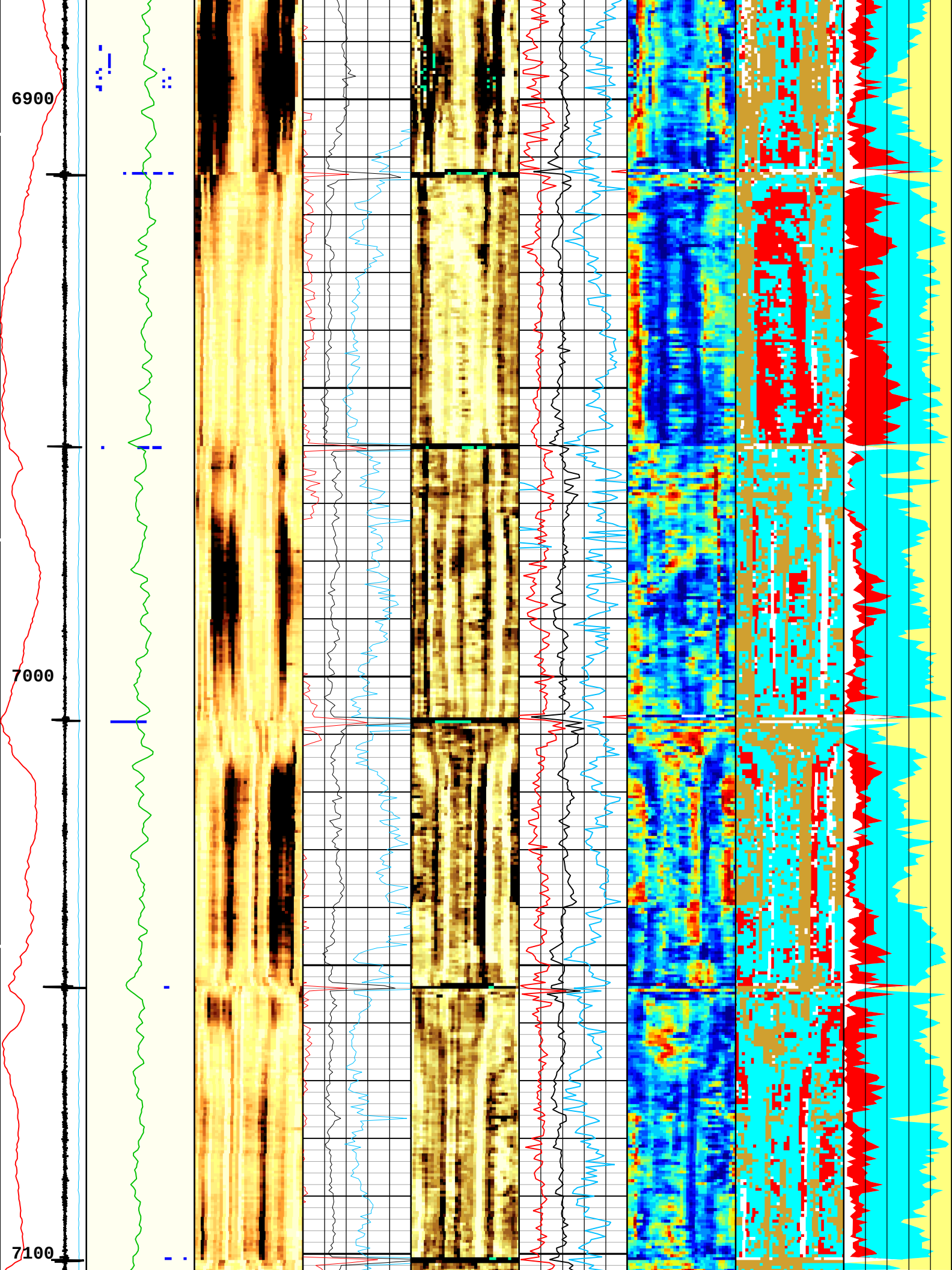
6900
7000
7100

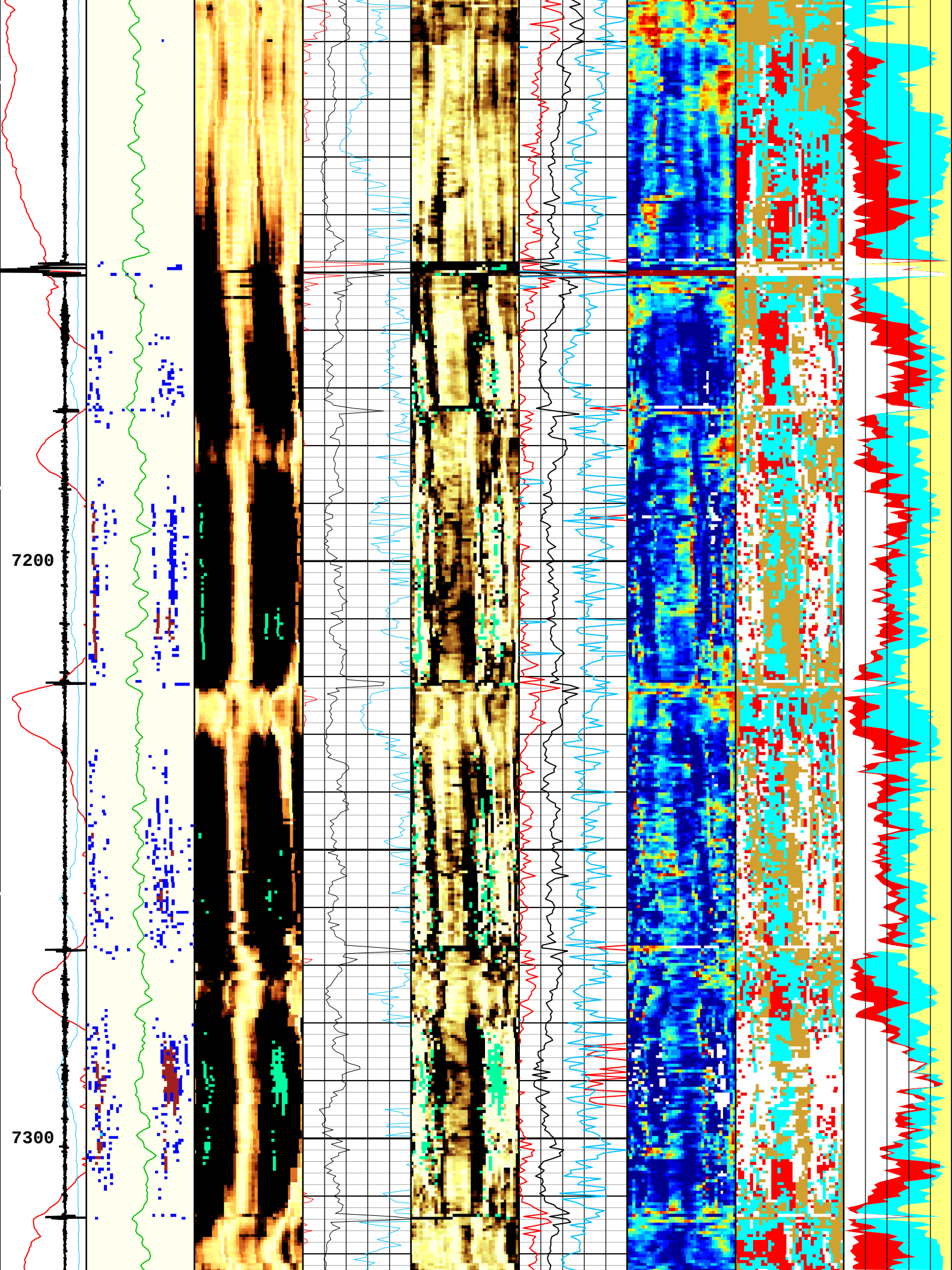
7200
7300

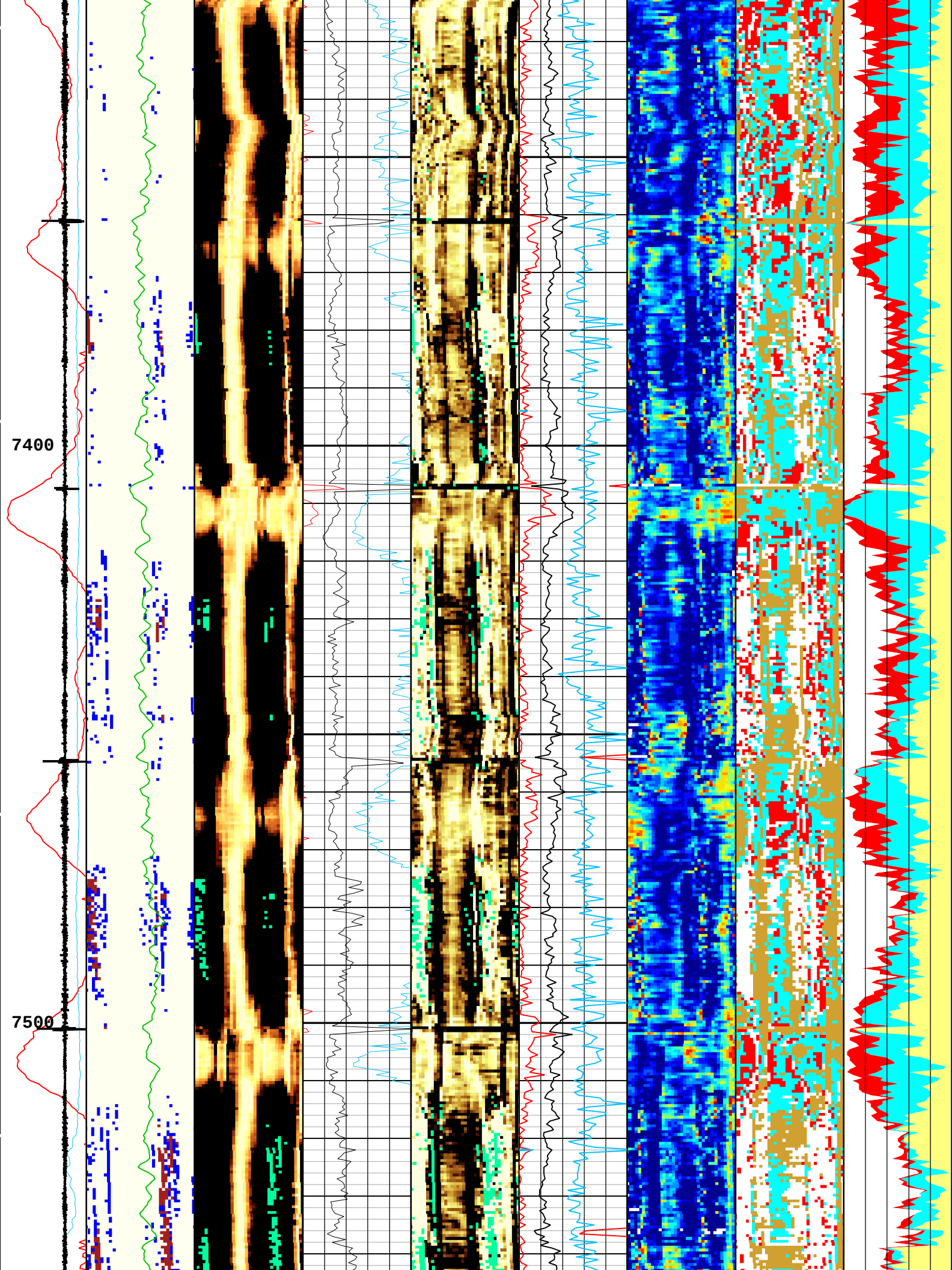
7400
7500



USIT Processing Flags (UFLG[0]) USIT-E

1 - UFLG 1 Value within [0.0 - 1.5] - :
2 - UFLG 2 Value within [1.5 - 2.5] - :
3 - UFLG 3 Value within [2.5 - 3.5] - :
4 - UFLG 4 UFLG 5 UFLG 6 Value within [3.5 - 6.5] - :
5 - UFLG 7 UFLG 8 UFLG 9 Value within [6.5 - 10] - :

- UTIM Error
- Pulse Origin Not Detected
- WINLEN Error
- Casing Thickness Error
- Loop Processing Error

TIME_1900 - Time Marked every 60.00 (s)

Description: USI IBC SLG Format: Log (IBC SLG) Index Scale: 5 in per 100 ft Index Unit: ft Index Type: Measured Depth Creation Date: 06-Mar-2019 19:33:58

Channel Processing Parameters

ONE: Parameters

Parameter	Description	Tool	Value	Unit
BARI(ISSBAR)	Barite Mud Presence Flag	Borehole	No	
BERJ	Bad Echo Rejection	USIT-E	On	
BHS	Borehole Status (Open or Cased Hole)	Borehole	Cased	
BS	Bit Size	WLSESSION	Depth Zoned	in
CASING_PRATIO	Casing Poisson Ratio	USIT-E	Standard Poisson Ratio	
CBLO	Casing Bottom (Logger)	WLSESSION	7580	ft
CCL_MULTIPLIER	Casing Collar Locator Multiplier	CAL-YA	1	
CDEN	Cement Density	USIT-E	12.5	lbm/gal
CDEN	Cement Density	EDTC-B	16.69	lbm/gal
CMTY(U-USIT_CEMT)	Cement Type	USIT-E	Light Cement	

DFD	Drilling Fluid Density	Borehole	8.4	lbm/gal
DFT_CATEGORY	Drilling Fluid Type	Borehole	Water	
DTMD	Borehole Fluid Slowness	Borehole	206	us/ft
FD	Fluid Density	USIT-E	10.5	lbm/gal
FDII	FPM Data Interpolation Interval	USIT-E	0	ft
GCSE_DOWN_PASS	Generalized Caliper Selection for WL Log Down Passes	Borehole	BS(RT)	
GCSE_UP_PASS	Generalized Caliper Selection for WL Log Up Passes	Borehole	BS(RT)	
GR_MULTIPLIER	Gamma Ray Multiplier	EDTC-B	1	
HEMA	Hematite Presence Flag	Borehole	No	
IBC_FRP_OFFSET	IBC Flexural Offset from Free Pipe	USIT-E	0	dB/m
IBC_FVEL_SEL	IBC Fluid Velocity Selection	USIT-E	Automatic	
IBC_OFFSET_SEL	IBC Flexural Offset Selector	USIT-E	UFAO	
IBC_ZMUD_SEL	IBC Mud Impedance Selection	USIT-E	Theoretical	
ICE_PROCESS	ICE Processing	USIT-E	Yes	
IMAR	Image Rotation	USIT-E	RB	
MEAS_WLEN	Tcube Processing Window Length in Measurement Mode	USIT-E	Depth Zoned	us
MUD_N_INV	IBC Inversion Mud Normalization Factor	USIT-E	1.08	
MUD_N_THE	Theoretical Mud Normalization Factor	USIT-E	1.11	
RCOD	Reference Calibrator Outer Diameter	USIT-E	4.5	in
RCSO	Reference Calibrator Standoff	USIT-E	0.842	in
RCTH	Reference Calibrator Thickness	USIT-E	0.216	in
SOCN	Standoff Distance	EDTC-B	0.125	in
SOCO	Standoff Correction Option	EDTC-B	No	
THDH	Maximum Search Thickness (percentage of nominal)	USIT-E	130	%
THDL	Minimum Search Thickness (percentage of nominal)	USIT-E	70	%
TPOS_EDTC	Tool Position: Centered or Eccentered	EDTC-B	Eccentered	
U-USIT_DFSZ	Drilling Fluid Specific Acoustic Impedance	USIT-E	1.68	Mrayl
U-USIT_UFAO	SIT Flexural Attenuation Offset	USIT-E	-5.28	dB/m
U-USIT_UIAP	IBC Answer Product Enabled	USIT-E	SolidLiquidGasMap	
USI_RPLUS	Ultrasonic R+ Processing	USIT-E	No	
THDP	Thickness Detection Policy	USIT-E	Fundamental	
VCAS	Ultrasonic Transversal Velocity in Casing	USIT-E	51.4	us/ft
ZCAS	Acoustic Impedance of Casing	USIT-E	46.25	Mrayl
ZINI	Initial Estimate of Cement Impedance	USIT-E	-1	Mrayl
ZMUD	Acoustic Impedance of Mud	Borehole	1.6	Mrayl
ZTCM	Acoustic Impedance Threshold for Cement	USIT-E	2.6	Mrayl
ZTGS	Acoustic Impedance Threshold for Gas	USIT-E	0.3	Mrayl

Depth Zone Parameters

Parameter	Value	Start (ft)	Stop (ft)
BS	12.25	80	2540
BS	8.75	2540	7586
MEAS_WLEN	22.44	80	7580
MEAS_WLEN	20	7580	7586

All depth are actual.

Tool Control Parameters

ONE: Parameters

Parameter	Description	Tool	Value	Unit
AGMN	Minimum Gain of Cartridge	USIT-E	-12	dB
AGMX	Maximum Gain of Cartridge	USIT-E	48	dB

U-USIT_DDT5	USIC Downhole Decimation for T5 only	USIT-E	0_NONE	
DOT(DOS)	Distance between Opposite Transducer Faces	USIT-E	1.756	in
EMXV	EMEX Voltage	USIT-E	70	V
HRES	Horizontal Resolution	USIT-E	10 deg	
IBC_ACQTYPE	IBC Acquisition type	USIT-E	1 MHz	
IBC_FLEXDBP	IBC Flex Duration Before Peak	USIT-E	30	us
ICE2_ACQ	Ultrasonic ICE2 Acquisition	USIT-E	Yes	
MAX_LOG_SPEED	Toolstring Maximum Logging Speed	WLSESSION	4408.8	ft/h
MOTOR_PROTECT	Motor Protection	USIT-E	On	
UACLV_PERM	Ultrasonic ACLV Permanent	USIT-E	Yes	
U-USIT_UFWB	Far Receiver Window Begin Time	USIT-E	137	us
U-USIT_UFWE	Far Receiver Window End Time	USIT-E	177	us
U-USIT_UNWB	Near Receiver Window Begin Time	USIT-E	106	us
U-USIT_UNWE	Near Receiver Window End Time	USIT-E	146	us
USFR	Ultrasonic Sampling Frequency	USIT-E	666667	Hz
UPAT	USIT Emission Pattern	USIT-E	Pattern 375 KHz	
UWKM	USIT Working Mode	USIT-E	10 deg at 6.0 in	
USSP	Ultrasonic Service	USIT-E	IBC	
U-USIT_UTAN	Transducer Angles	USIT-E	33_DEG	
VRES	Vertical Resolution	USIT-E	6.0 in	
WINB	Window Begin Time	USIT-E	Time Zoned	us
WINE	Window End Time	USIT-E	Time Zoned	us

Time Zone Parameters

Parameter	Value	Start Time	Stop Time	Start Depth (ft)	Stop Depth (ft)
WINB	31.88	06-Mar-2019 15:42:58	06-Mar-2019 15:44:09	7586.72	7559.28
WINB	29.89	06-Mar-2019 15:44:09	06-Mar-2019 17:31:31	7559.28	70.09
WINE	73.03	06-Mar-2019 15:42:58	06-Mar-2019 15:44:17	7586.72	7553.37
WINE	74.38	06-Mar-2019 15:44:17	06-Mar-2019 17:31:31	7553.37	70.09

All depth are at tool zero.

ONE

IBC SLG Composite

Pass Summary

Run Name	Pass Objective	Direction	Top	Bottom	Start	Stop	DSC Mode	Depth Shift	Include Parallel Data
ONE	Log[3]:Up	Up	70.09 ft	7586.72 ft	06-Mar-2019 3:42:58 PM	06-Mar-2019 5:31:31 PM	ON	4.66 ft	Yes

All depths are referenced to toolstring zero

Log

Company:Crestone Peak Resources Operating LLC Well:Cosslett 1F-22H-B168

ONE: Log[3]:Up:S004

Description: USI IBC SLG Composite Format: Log (IBC SLG Composite) Index Scale: 2 in per 100 ft Index Unit: ft Index Type: Measured Depth
Creation Date: 06-Mar-2019 19:34:25

USIT Processing Flags (UFLG[0]) USIT-E

1 - UFLG 1 Value within [0.0 - 1.5] - : UTIM Error

2 - UFLG 2 Value within [1.5 - 2.5] - : Pulse Origin Not Detected

3 - UFLG 3 Value within [2.5 - 3.5] - : WINLEN Error

4 - UFLG 4 UFLG 5 UFLG 6 Value within [3.5 - 6.5] - : Casing Thickness Error

5 - UFLG 7 UFLG 8 UFLG 9 Value within [6.5 - 10] - : Loop Processing Error

TIME_1900 - Time Marked every 60.00 (s)

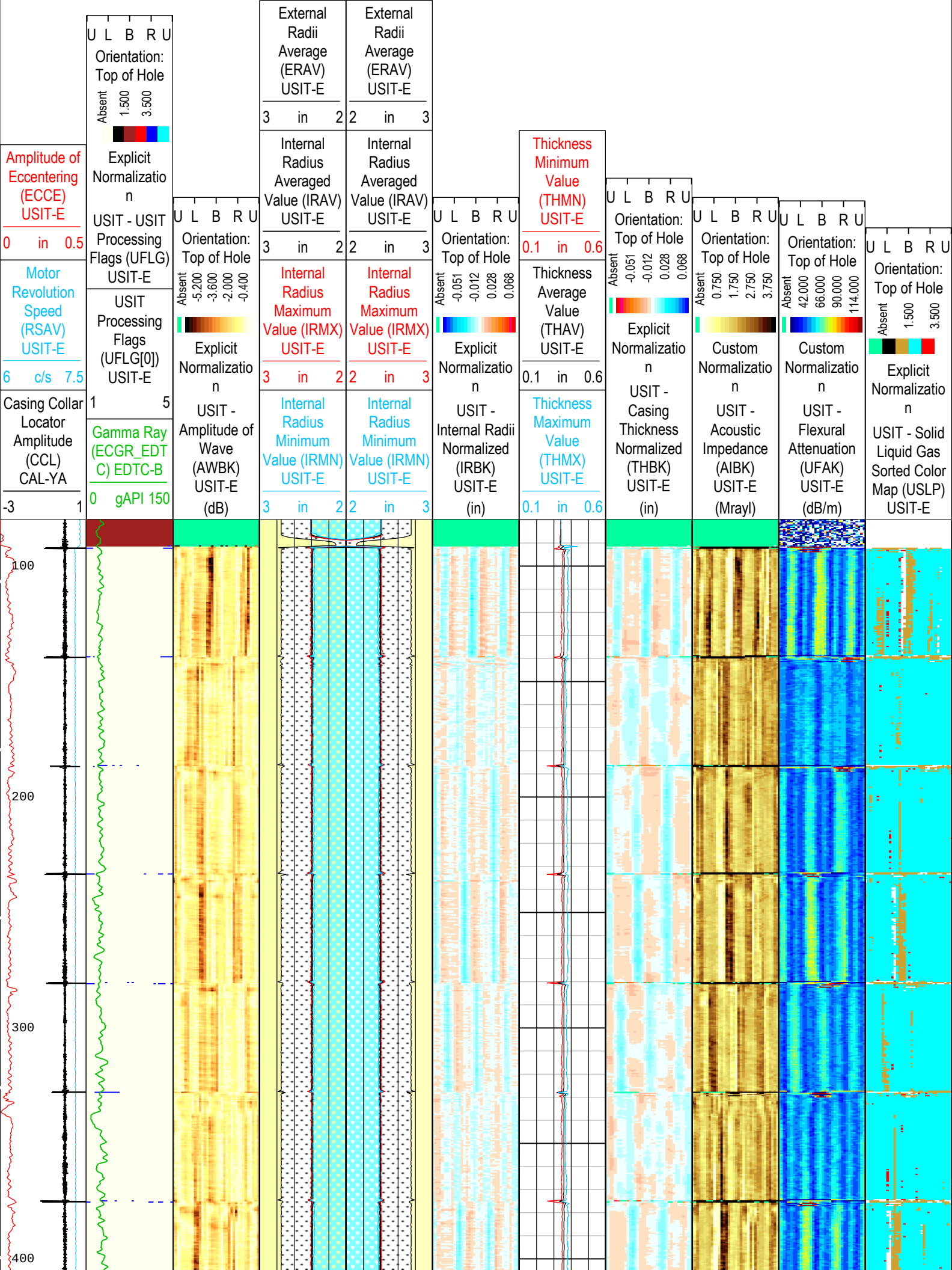
Amplitude of Eccentering (ECCE) USIT-E
0 in 0.5
Motor Revolution Speed (RSAV) USIT-E
6 c/s 7.5
Casing Collar Locator Amplitude (CCL) CAL-YA
-3 1
U L B R U
Orientation: Top of Hole
Absent 1.500 3.500
Explicit Normalization
USIT - USIT Processing Flags (UFLG) USIT-E
USIT Processing Flags (UFLG[0]) USIT-E
1 5
Gamma Ray (ECGR_EDTC) EDTC-B
0 gAPI 150
U L B R U
Orientation: Top of Hole
Absent -5.200 -3.600 -2.000 -0.400
Explicit Normalization
USIT - Amplitude of Wave (AWBK) USIT-E
(dB)
External Radii Average (ERAV) USIT-E
3 in 2
Internal Radius Averaged Value (IRAV) USIT-E
3 in 2
Internal Radius Maximum Value (IRMX) USIT-E
3 in 2
Internal Radius Minimum Value (IRMN) USIT-E
3 in 2
External Radii Average (ERAV) USIT-E
2 in 3
Internal Radius Averaged Value (IRAV) USIT-E
2 in 3
Internal Radius Maximum Value (IRMX) USIT-E
2 in 3
Internal Radius Minimum Value (IRMN) USIT-E
2 in 3
U L B R U
Orientation: Top of Hole
Absent -0.051 -0.012 0.028 0.068
Explicit Normalization
USIT - Internal Radii Normalized (IRBK) USIT-E
(in)
Thickness Minimum Value (THMN) USIT-E
0.1 in 0.6
Thickness Average Value (THAV) USIT-E
0.1 in 0.6
Thickness Maximum Value (THMX) USIT-E
0.1 in 0.6
U L B R U
Orientation: Top of Hole
Absent -0.051 -0.012 0.028 0.068
Explicit Normalization
USIT - Casing Thickness Normalized (THBK) USIT-E
(in)
U L B R U
Orientation: Top of Hole
Absent 0.750 1.750 2.750 3.750
Custom Normalization
USIT - Acoustic Impedance (AIBK) USIT-E
(Mrayl)
U L B R U
Orientation: Top of Hole
Absent 42.000 66.000 90.000 114.000
Custom Normalization
USIT - Flexural Attenuation (UFAK) USIT-E
(dB/m)
U L B R U
Orientation: Top of Hole
Absent 1.500 3.500
Explicit Normalization
USIT - Solid Liquid Gas Sorted Color Map (USLP) USIT-E
100
200
300
400

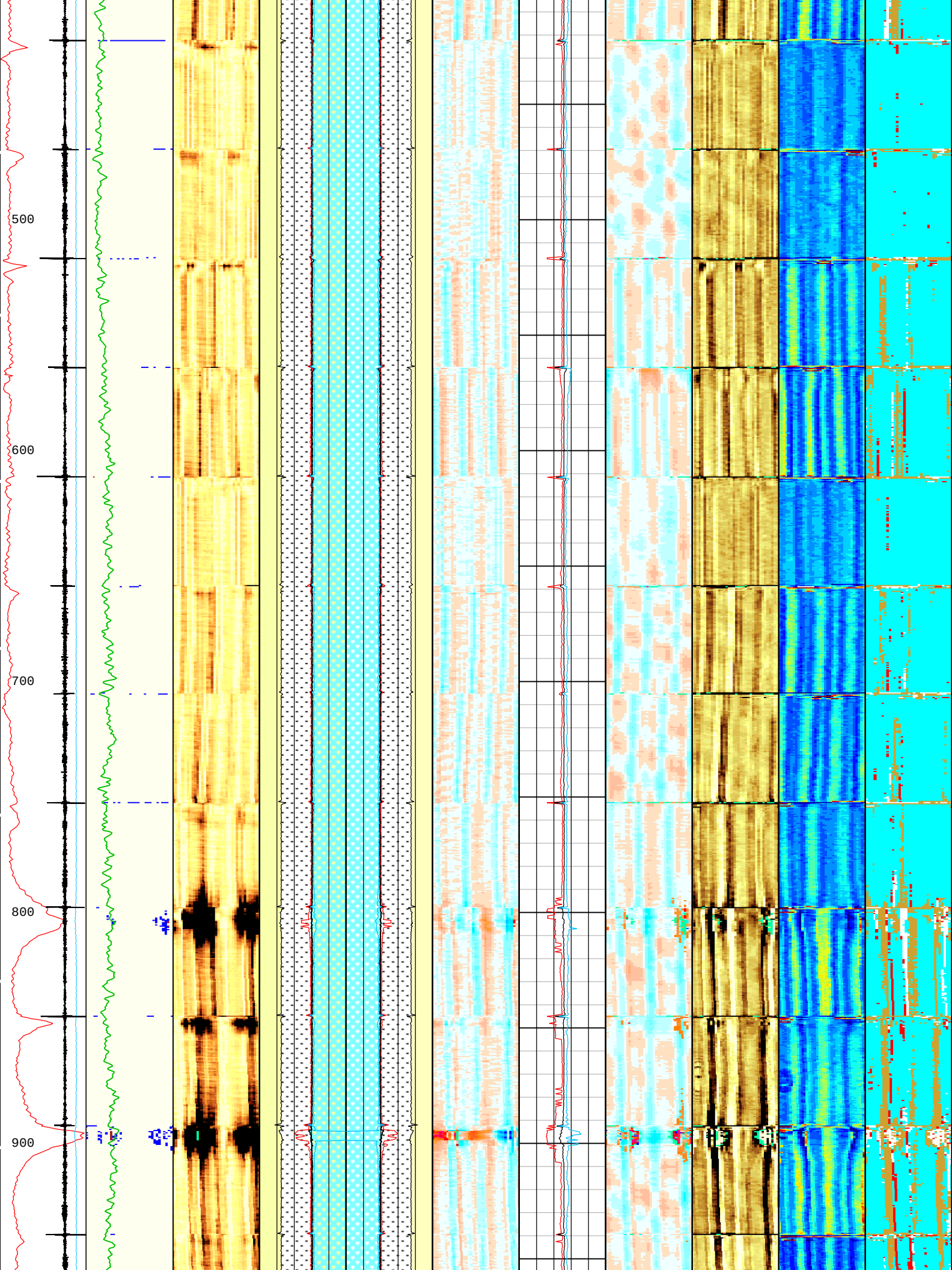
500
600
700
800
900

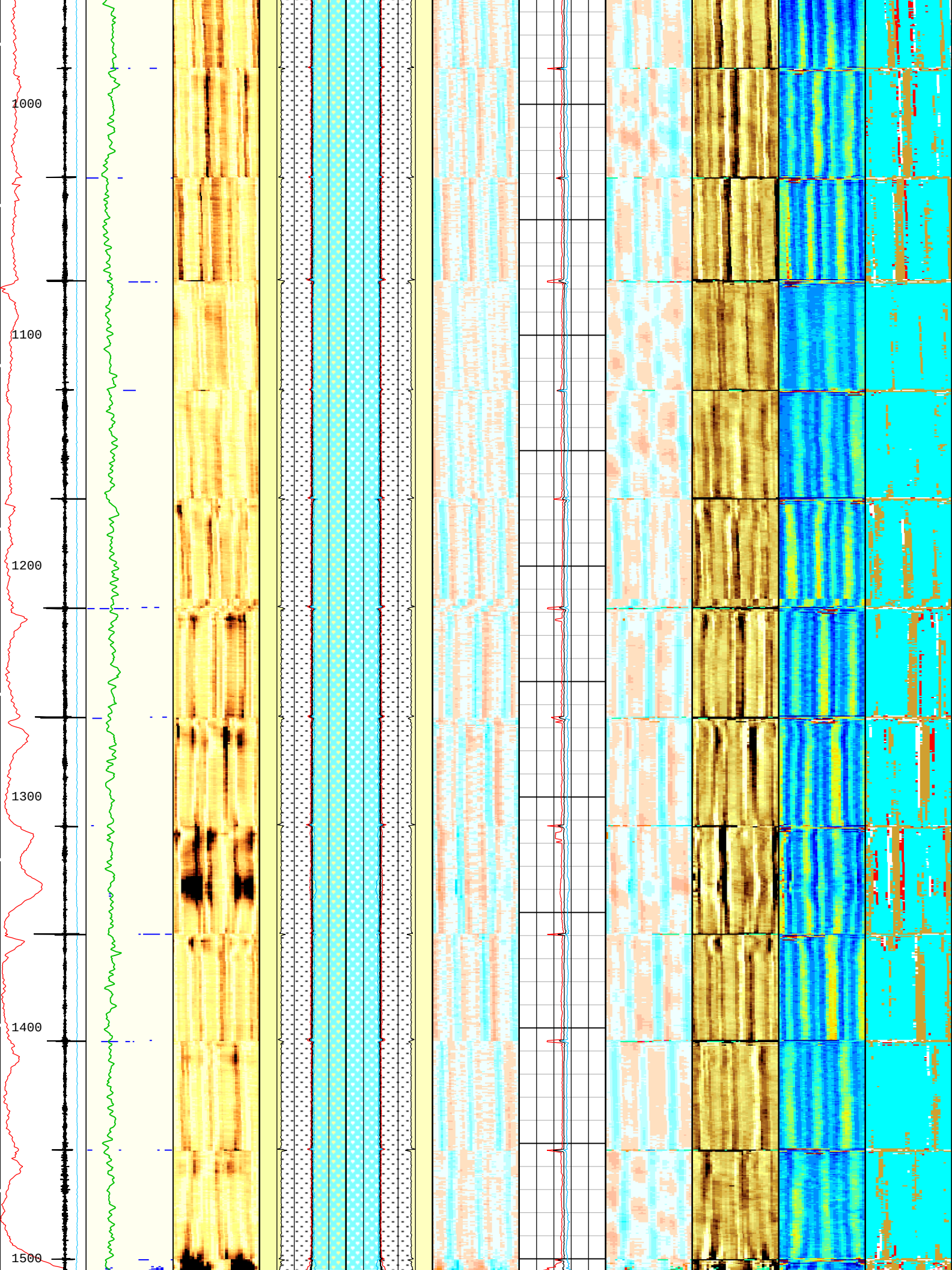
1000
1100
1200
1300
1400
1500

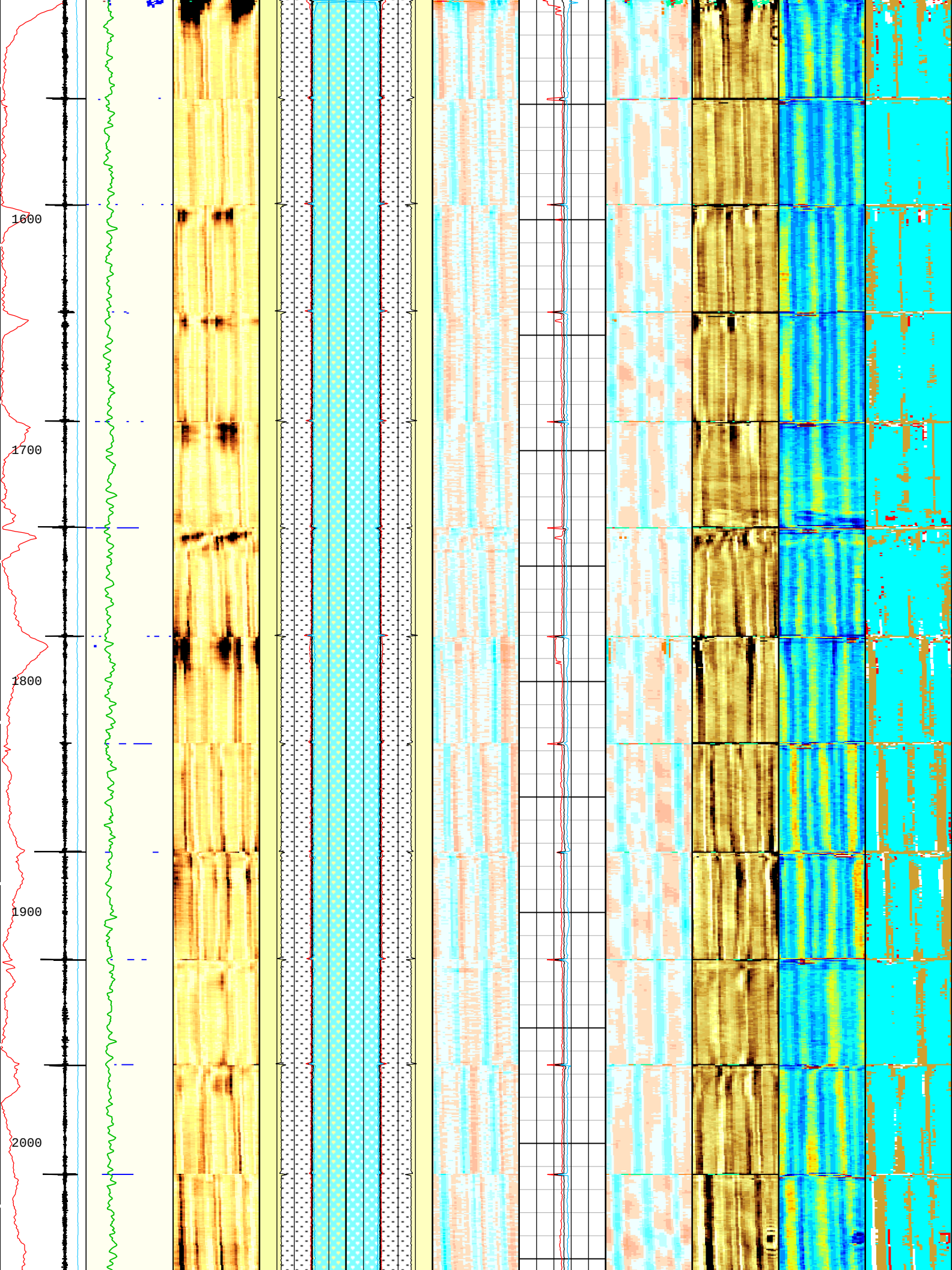
1600
1700
1800
1900
2000


2100
2200
2300
2400
2500
2600

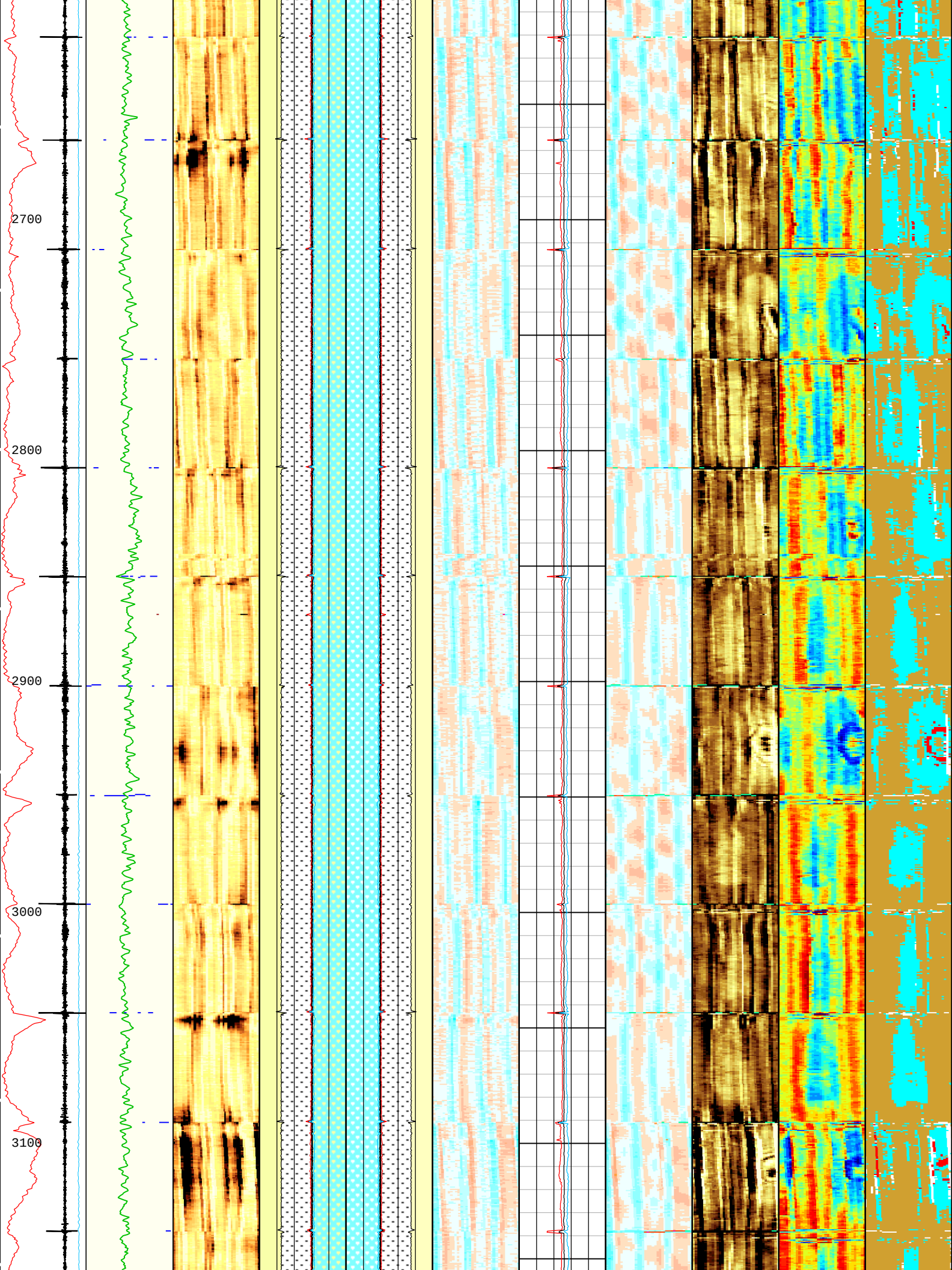
2700
2800
2900
3000
3100

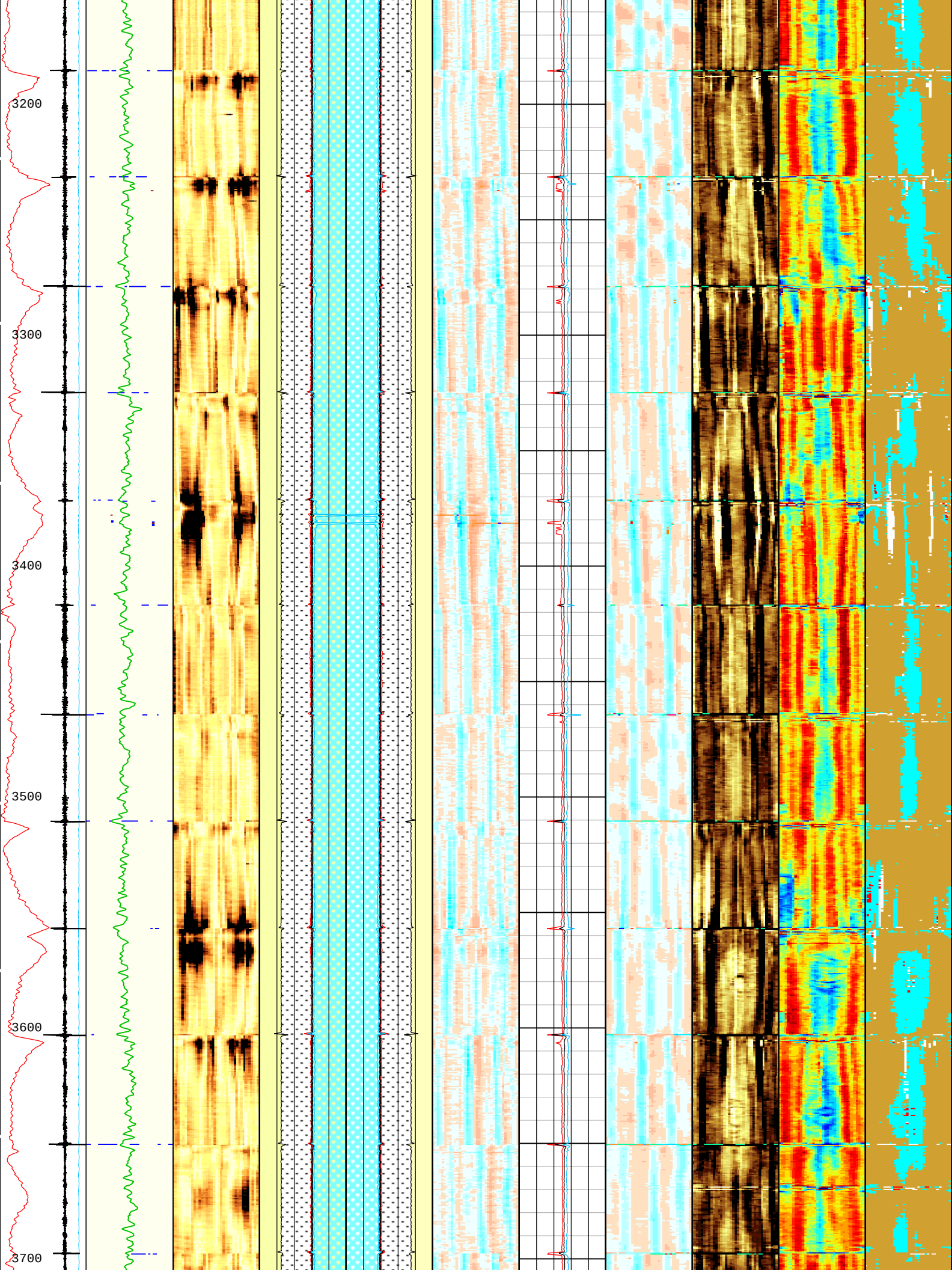
3200
3300
3400
3500
3600
3700

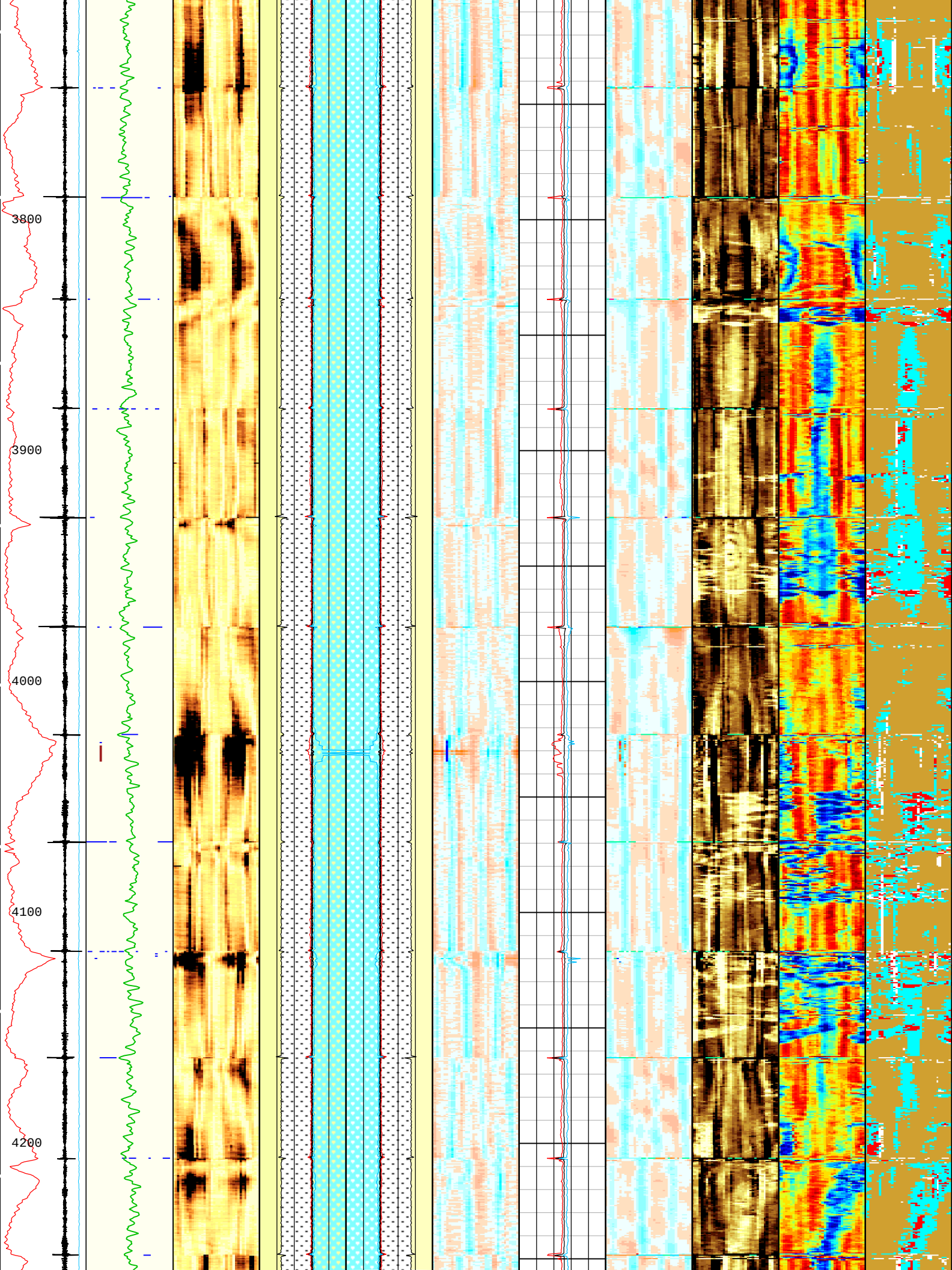
3800
3900
4000
4100
4200

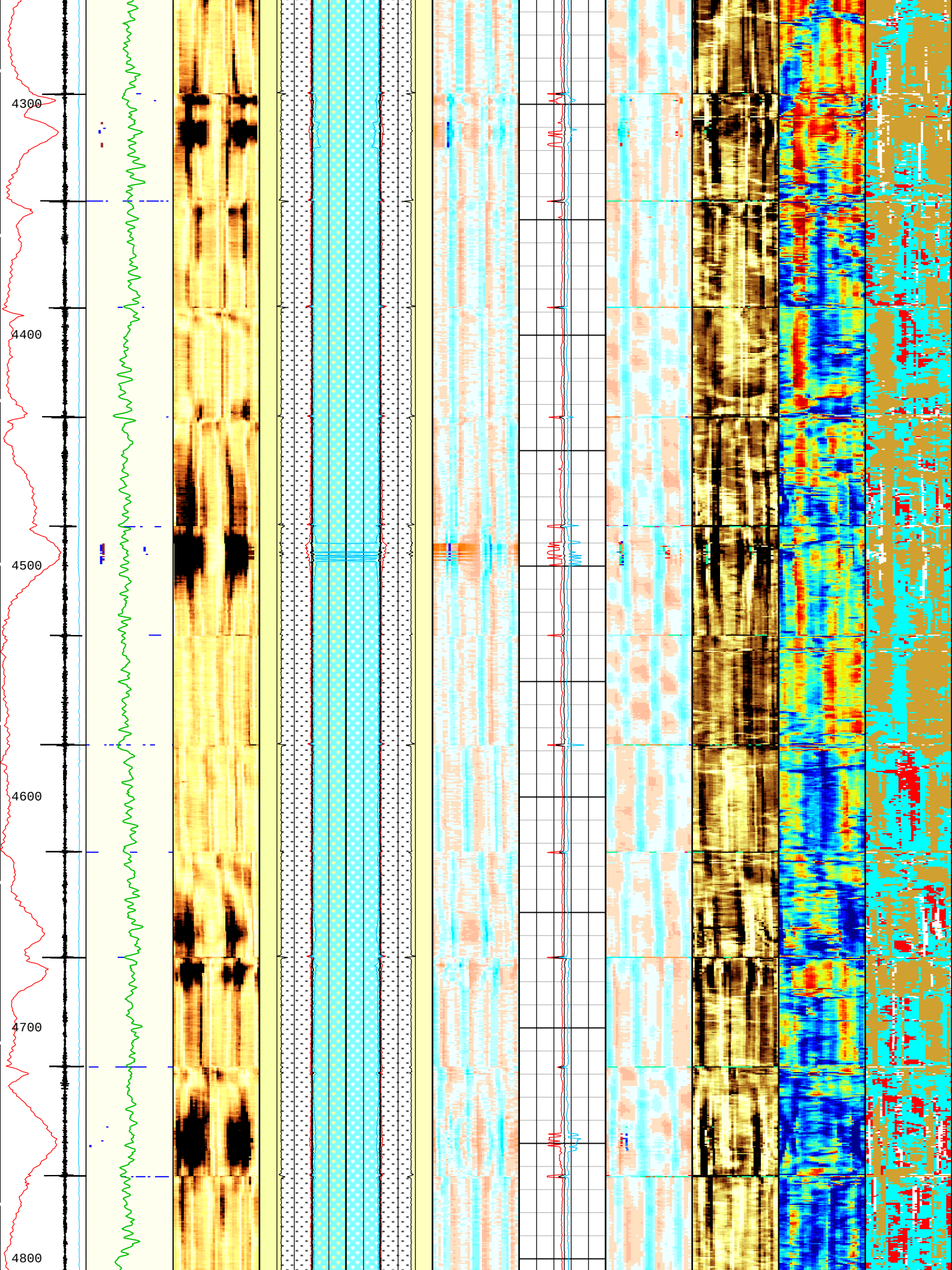
4300
4400
4500
4600
4700
4800

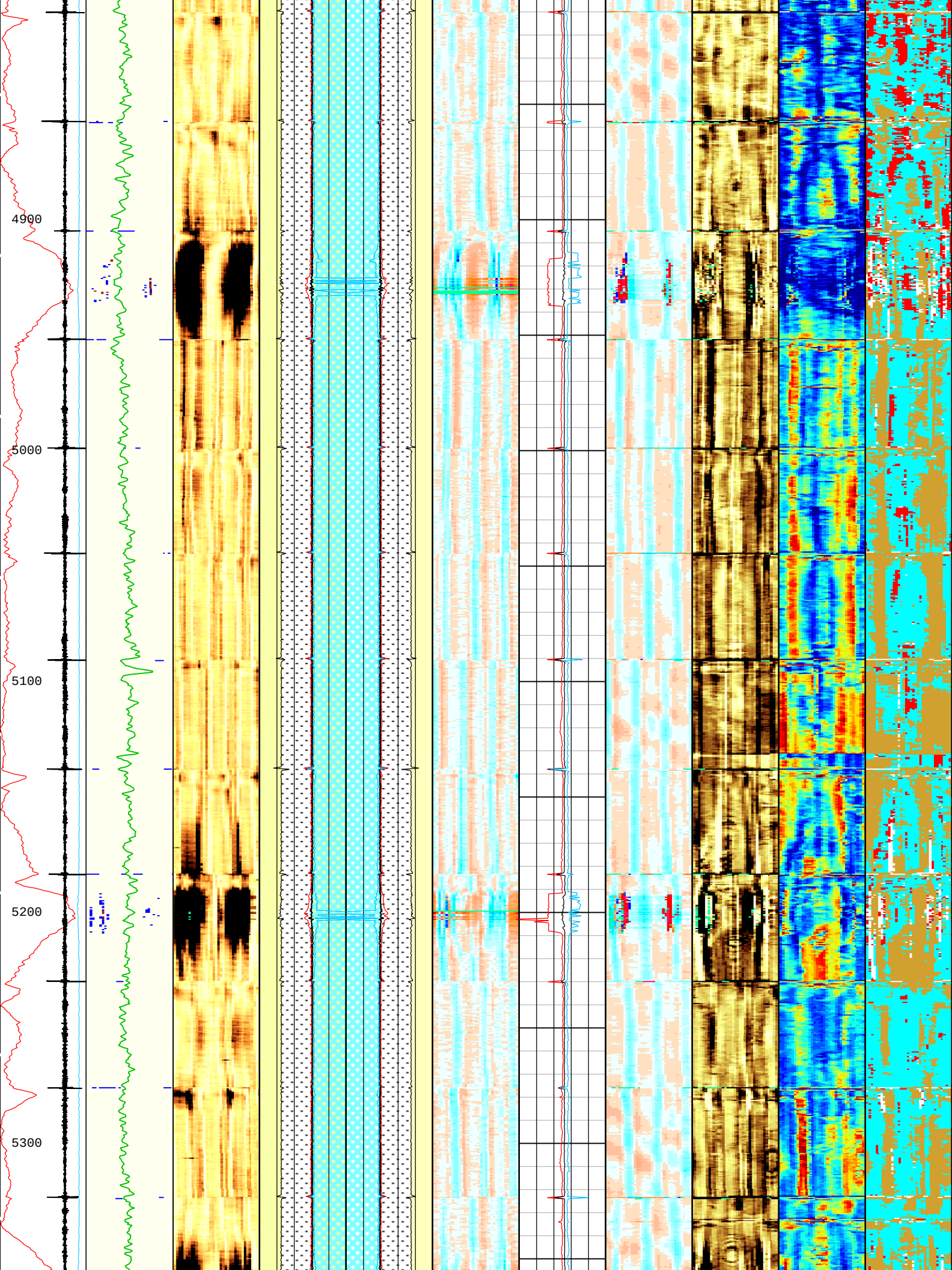
4900
5000
5100
5200
5300

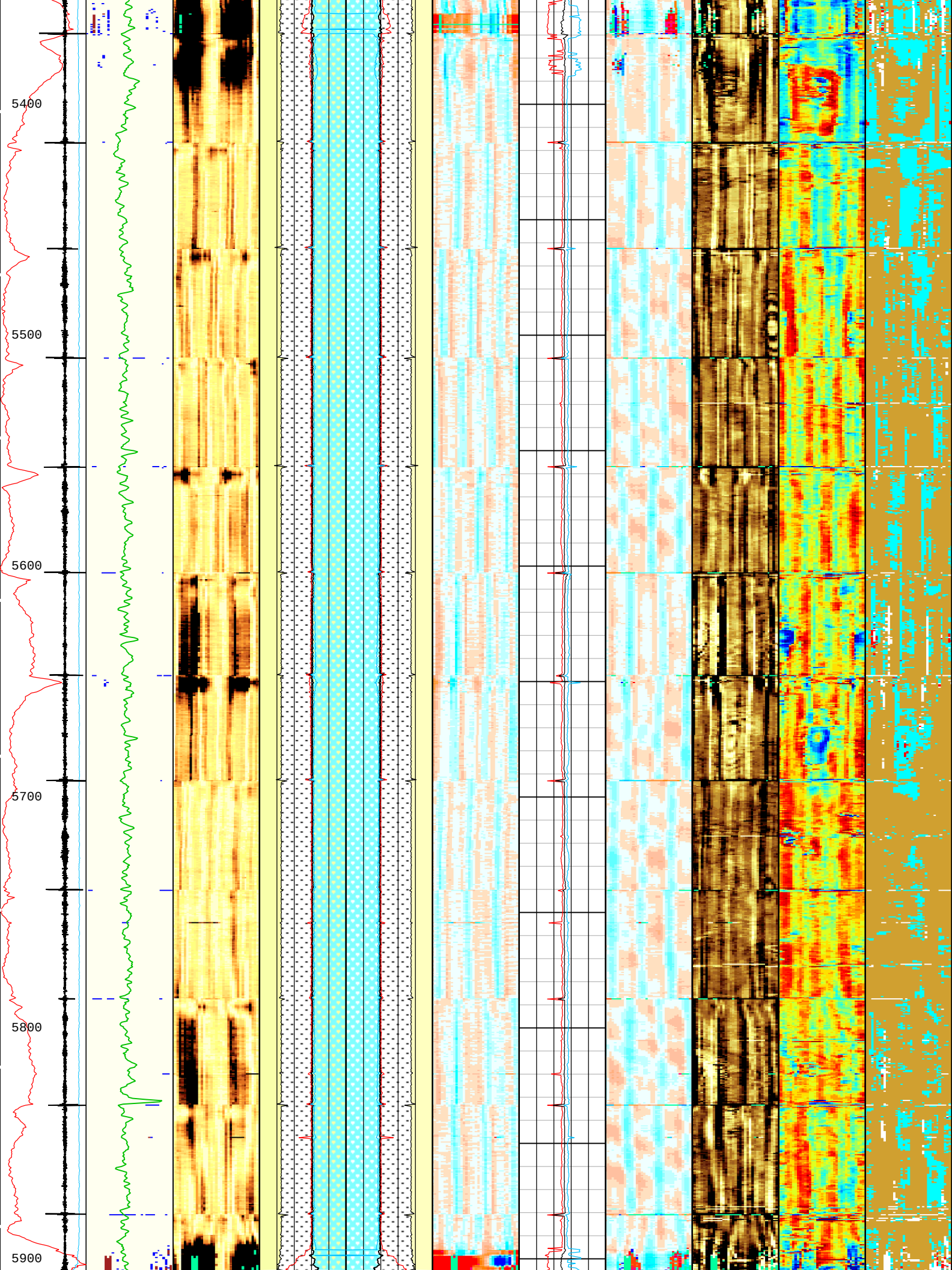
5400
5500
5600
5700
5800
5900

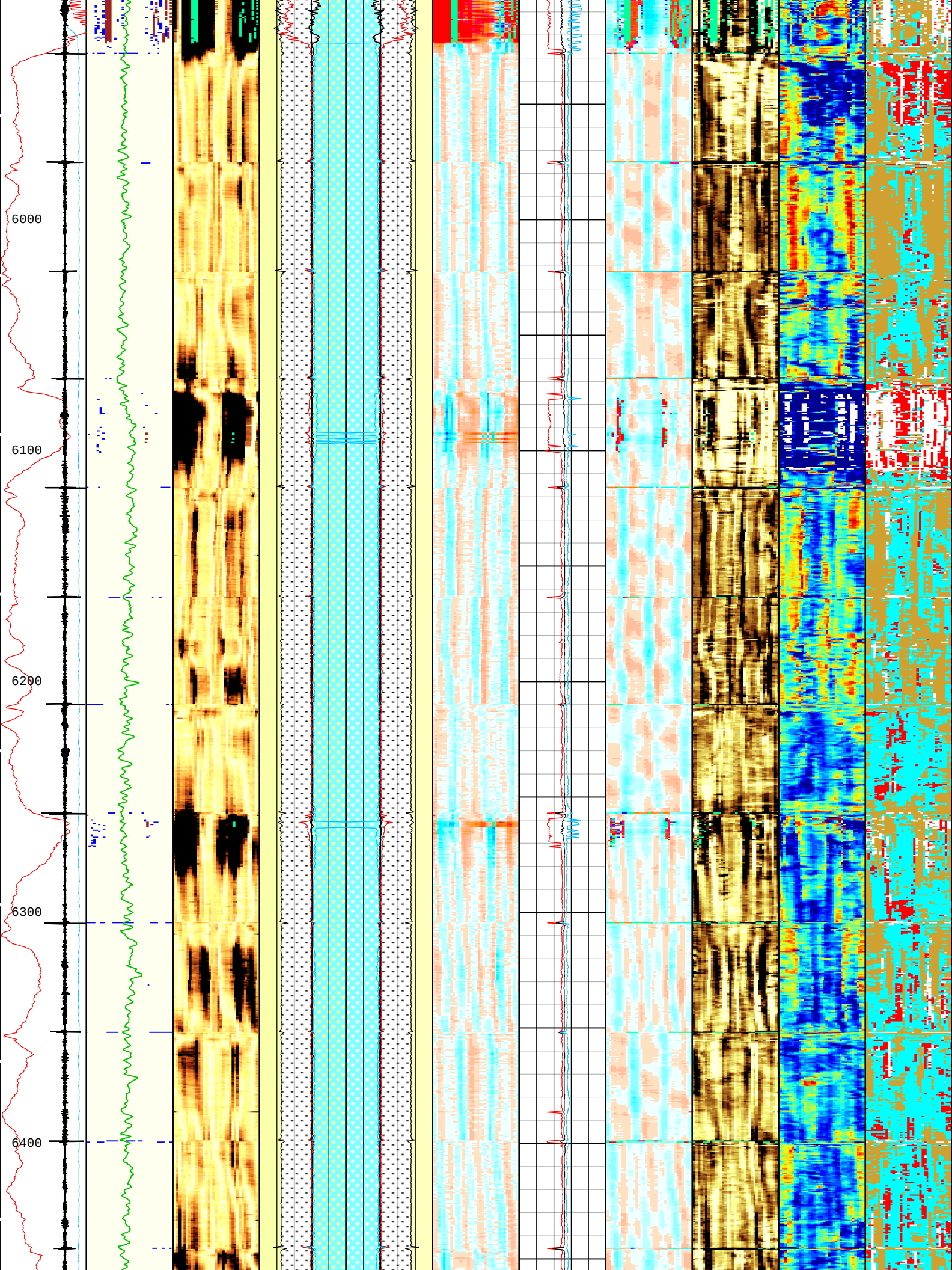
6000
6100
6200
6300
6400

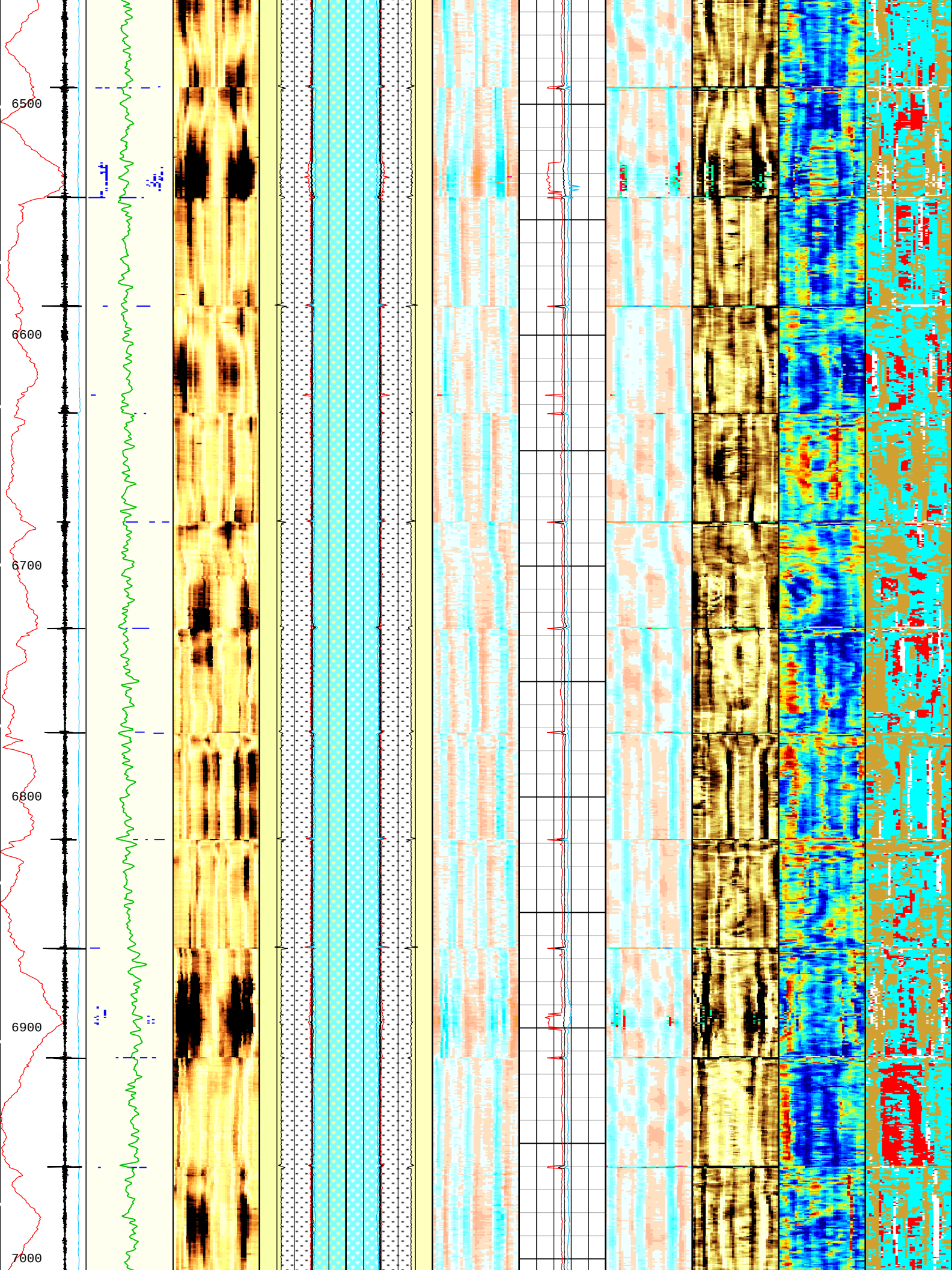
6500
6600
6700
6800
6900
7000

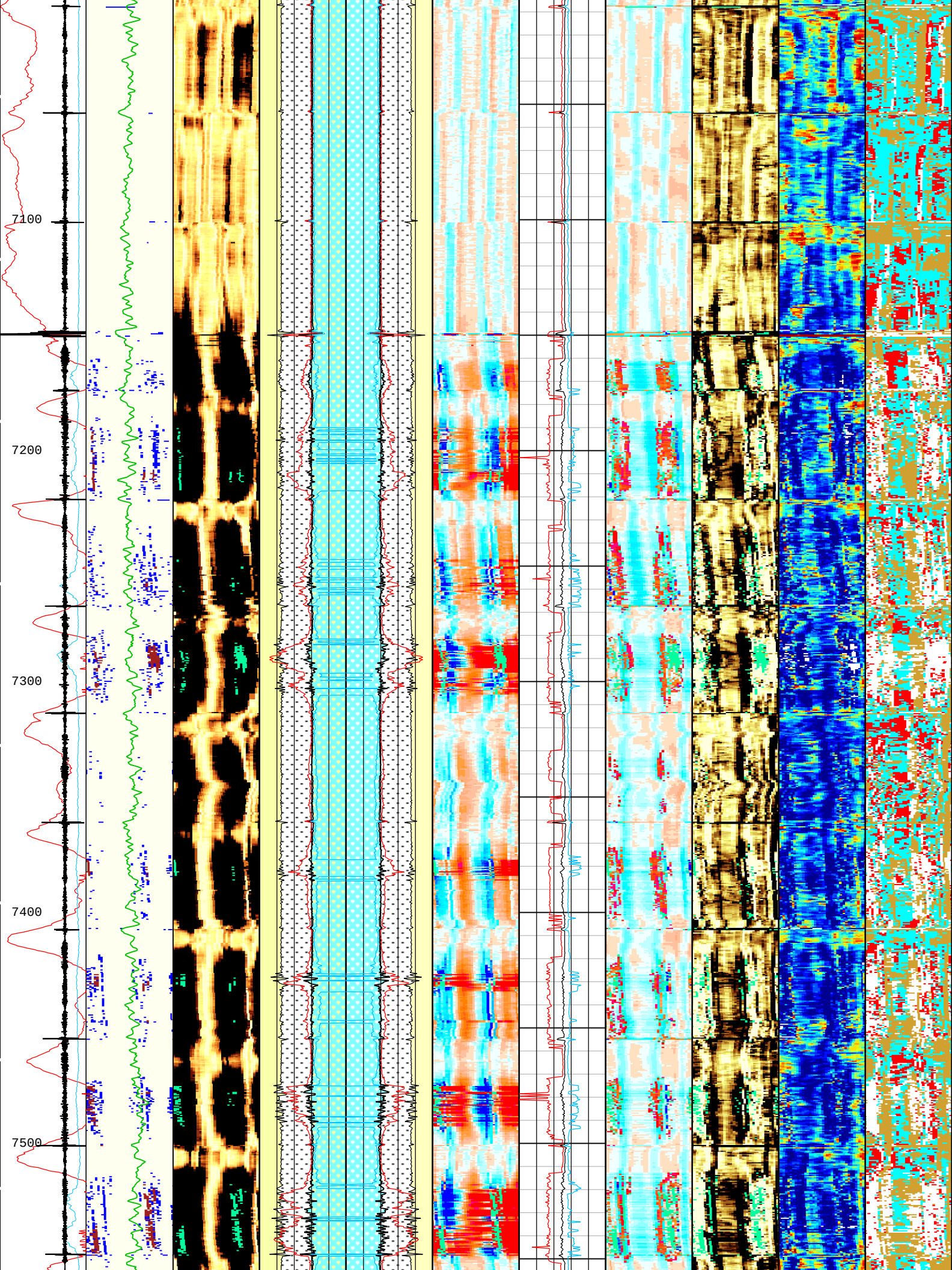
7100
7200
7300
7400
7500

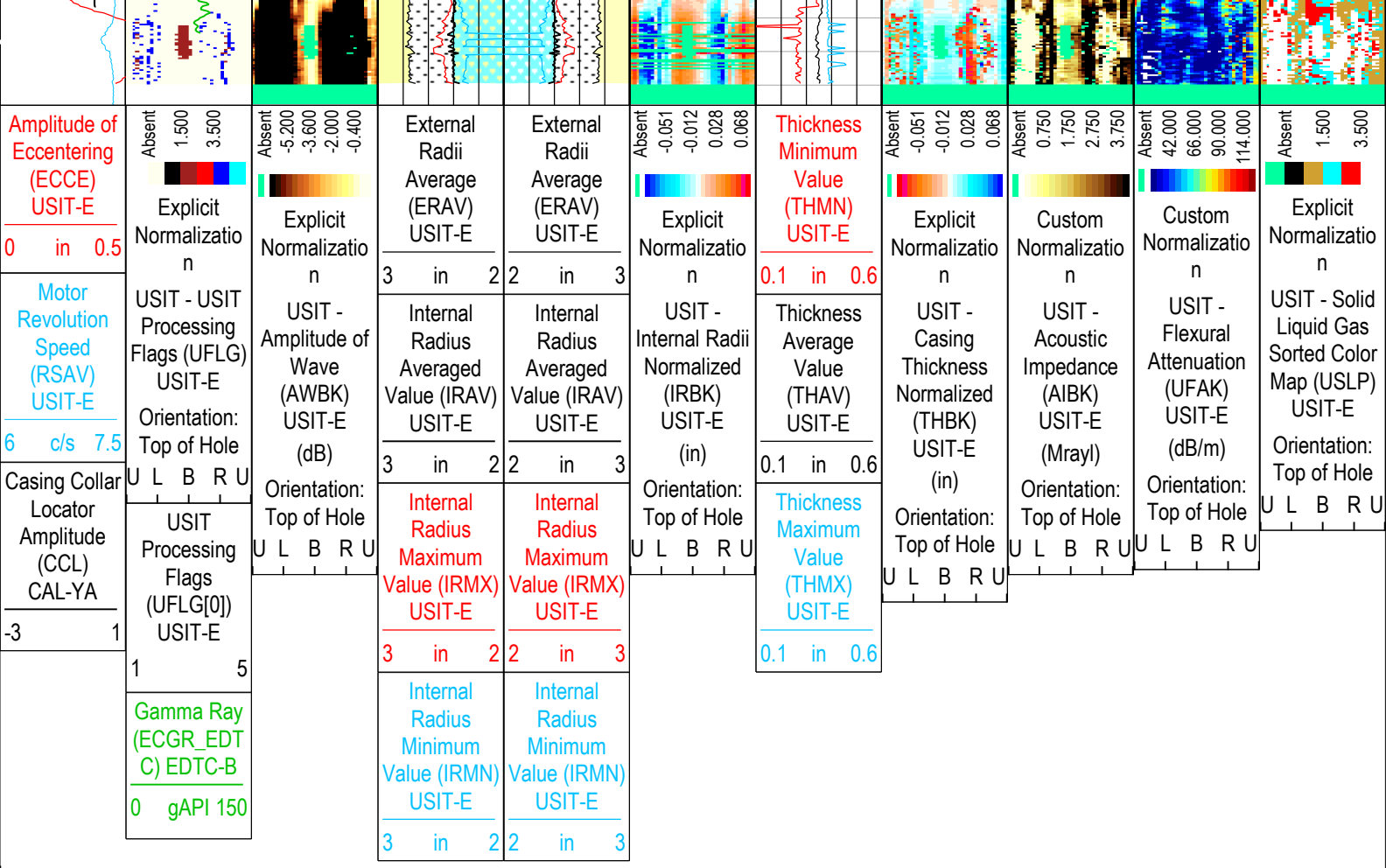

USIT Processing Flags (UFLG[0]) USIT-E

1 - UFLG 1 Value within [0.0 - 1.5] - :
2 - UFLG 2 Value within [1.5 - 2.5] - :
3 - UFLG 3 Value within [2.5 - 3.5] - :
4 - UFLG 4 UFLG 5 UFLG 6 Value within [3.5 - 6.5] - :
5 - UFLG 7 UFLG 8 UFLG 9 Value within [6.5 - 10] - :

- UTIM Error
- Pulse Origin Not Detected
- WINLEN Error
- Casing Thickness Error
- Loop Processing Error

Description: USI IBC SLG Composite Format: Log (IBC SLG Composite) Index Scale: 2 in per 100 ft Index Unit: ft Index Type: Measured Depth
Creation Date: 06-Mar-2019 19:34:25

Channel Processing Parameters

ONE: Parameters

Parameter	Description	Tool	Value	Unit
BARI(ISSBAR)	Barite Mud Presence Flag	Borehole	No	
BHS	Borehole Status (Open or Cased Hole)	Borehole	Cased	
BS	Bit Size	WLSESSION	Depth Zoned	in
CBLO	Casing Bottom (Logger)	WLSESSION	7580	ft
CCL_MULTIPLIER	Casing Collar Locator Multiplier	CAL-YA	1	
CDEN	Cement Density	USIT-E	12.5	lbm/gal
CDEN	Cement Density	EDTC-B	16.69	lbm/gal
CMTY(U-USIT_CEMT)	Cement Type	USIT-E	Light Cement	
DFD	Drilling Fluid Density	Borehole	8.4	lbm/gal
DFT_CATEGORY	Drilling Fluid Type	Borehole	Water	
DTMD	Borehole Fluid Slowness	Borehole	206	us/ft
FD	Fluid Density	USIT-E	10.5	lbm/gal
GCSE_DOWN_PASS	Generalized Caliper Selection for WL Log Down Passes	Borehole	BS(RT)	
GCSE_UP_PASS	Generalized Caliper Selection for WL Log Up Passes	Borehole	BS(RT)	

HEMA	Hematite Presence Flag	Borehole	No	
IBC_FVEL_SEL	IBC Fluid Velocity Selection	USIT-E	Automatic	
IBC_OFFSET_SEL	IBC Flexural Offset Selector	USIT-E	UFAO	
IBC_ZMUD_SEL	IBC Mud Impedance Selection	USIT-E	Theoretical	
ICE_PROCESS	ICE Processing	USIT-E	Yes	
IMAR	Image Rotation	USIT-E	RB	
MEAS_WLEN	Tcube Processing Window Length in Measurement Mode	USIT-E	Depth Zoned	us
MUD_N_INV	IBC Inversion Mud Normalization Factor	USIT-E	1.08	
MUD_N_THE	Theoretical Mud Normalization Factor	USIT-E	1.11	
U-USIT_DFSZ	Drilling Fluid Specific Acoustic Impedance	USIT-E	1.68	Mrayl
U-USIT_UFAO	SIT Flexural Attenuation Offset	USIT-E	-5.28	dB/m
U-USIT_UIAP	IBC Answer Product Enabled	USIT-E	SolidLiquidGasMap	
ZMUD	Acoustic Impedance of Mud	Borehole	1.6	Mrayl
ZTCM	Acoustic Impedance Threshold for Cement	USIT-E	2.6	Mrayl
ZTGS	Acoustic Impedance Threshold for Gas	USIT-E	0.3	Mrayl

Depth Zone Parameters

Parameter	Value	Start (ft)	Stop (ft)
BS	12.25	80	2540
BS	8.75	2540	7586
MEAS_WLEN	22.44	80	7580
MEAS_WLEN	20	7580	7586

All depth are actual.

Tool Control Parameters

ONE: Parameters

Parameter	Description	Tool	Value	Unit
AGMN	Minimum Gain of Cartridge	USIT-E	-12	dB
AGMX	Maximum Gain of Cartridge	USIT-E	48	dB
EMXV	EMEX Voltage	USIT-E	70	V
IBC_ACQTYPE	IBC Acquisition type	USIT-E	1 MHz	
IBC_FLEXDBP	IBC Flex Duration Before Peak	USIT-E	30	us
ICE2_ACQ	Ultrasonic ICE2 Acquisition	USIT-E	Yes	
MAX_LOG_SPEED	Toolstring Maximum Logging Speed	WLSESSION	4408.8	ft/h
U-USIT_UFWB	Far Receiver Window Begin Time	USIT-E	137	us
U-USIT_UFWE	Far Receiver Window End Time	USIT-E	177	us
U-USIT_UNWB	Near Receiver Window Begin Time	USIT-E	106	us
U-USIT_UNWE	Near Receiver Window End Time	USIT-E	146	us
UPAT	USIT Emission Pattern	USIT-E	Pattern 375 KHz	
UWKM	USIT Working Mode	USIT-E	10 deg at 6.0 in	
U-USIT_UTAN	Transducer Angles	USIT-E	33_DEG	
VRES	Vertical Resolution	USIT-E	6.0 in	
WINB	Window Begin Time	USIT-E	Time Zoned	us
WINE	Window End Time	USIT-E	Time Zoned	us

Time Zone Parameters

Parameter	Value	Start Time	Stop Time	Start Depth (ft)	Stop Depth (ft)
WINB	31.88	06-Mar-2019 15:42:58	06-Mar-2019 15:44:09	7586.72	7559.28
WINB	29.89	06-Mar-2019 15:44:09	06-Mar-2019 17:31:31	7559.28	70.09
WINE	73.03	06-Mar-2019 15:42:58	06-Mar-2019 15:44:17	7586.72	7553.37
WINE	74.38	06-Mar-2019 15:44:17	06-Mar-2019 17:31:31	7553.37	70.09

All depth are at tool zero.

ONE

IBC Goodwin Compressed

Pass Summary

Run Name	Pass Objective	Direction	Top	Bottom	Start	Stop	DSC Mode	Depth Shift	Include Parallel Data
ONE	Log[3]:Up	Up	70.09 ft	7586.72 ft	06-Mar-2019 3:42:58 PM	06-Mar-2019 5:31:31 PM	ON	4.66 ft	Yes

All depths are referenced to toolstring zero

Log

Company:Crestone Peak Resources Operating LLC Well:Cosslett 1F-22H-B168

ONE: Log[3]:Up:S004

Description: USI Goodwin Format: Log (IBC Goodwin) Index Scale: 0.1 in per 100 ft Index Unit: ft Index Type: Measured Depth Creation Date: 06-Mar-2019 19:34:44

TIME_1900 - Time Marked every 60.00 (s)

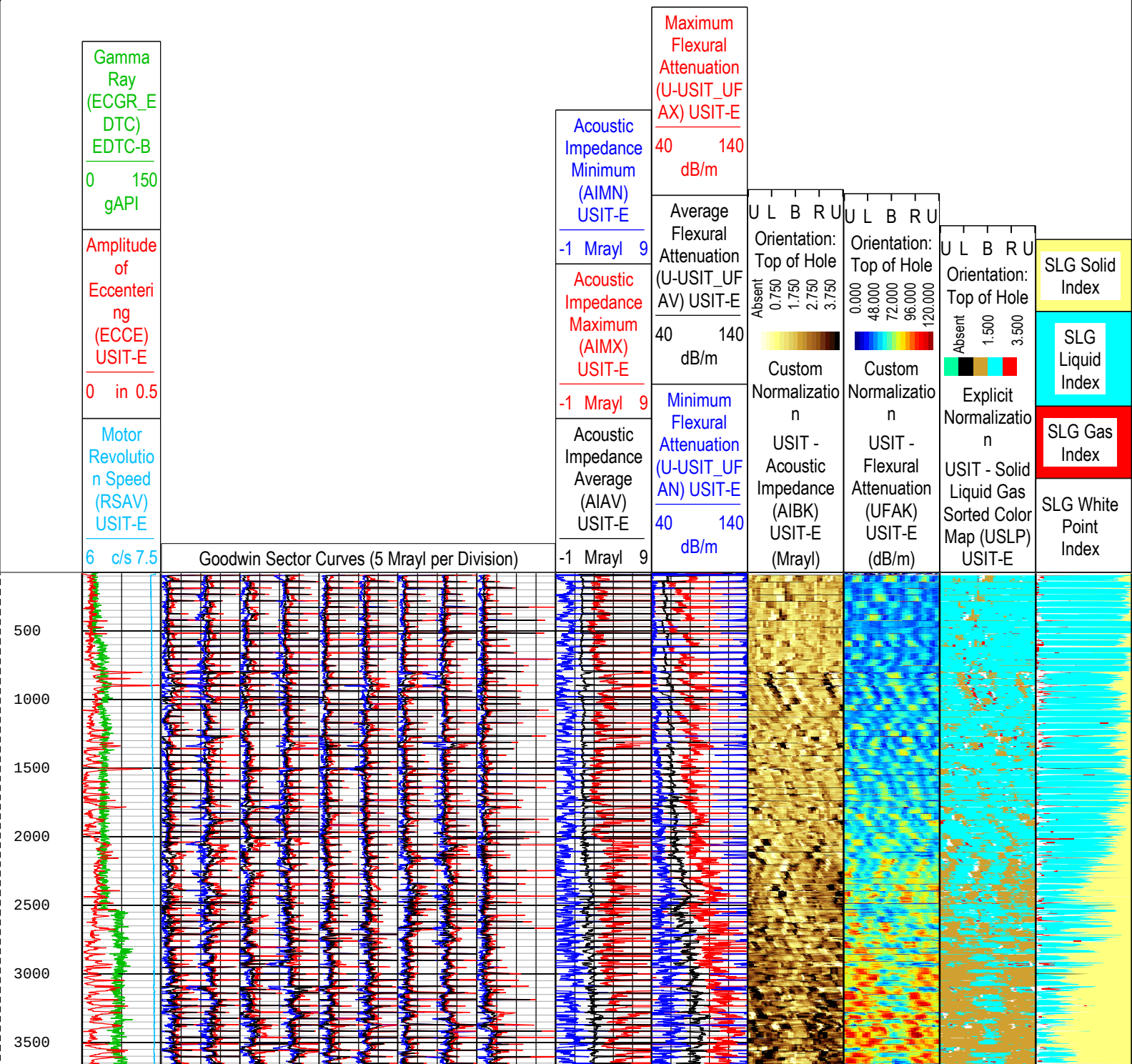

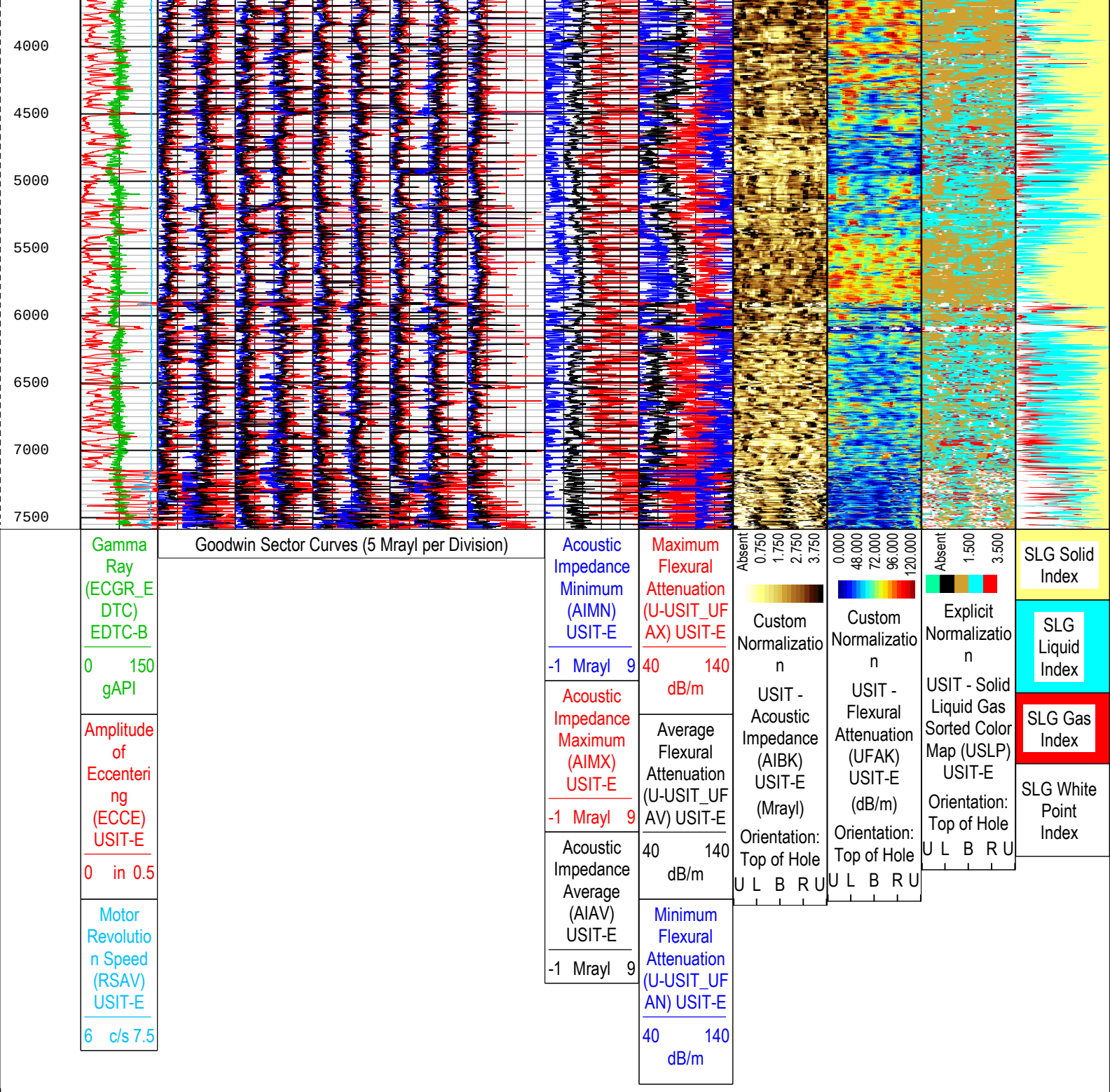

Description: USI Goodwin Format: Log (IBC Goodwin) Index Scale: 0.1 in per 100 ft Index Unit: ft Index Type: Measured Depth Creation Date: 06-Mar-2019 19:34:44

ONE

IBC SLG

Software Version

Acquisition System	Version
Maxwell 2018 SP2	8.2.104493.3100

Pass Summary

Run Name	Pass Objective	Direction	Top	Bottom	Start	Stop	DSC Mode	Depth Shift	Include Parallel Data
ONE	Log[1]:Up	Up	2374.62 ft	2662.33 ft	06-Mar-2019	06-Mar-2019	ON	1.47 ft	Yes

					3:13:58 PM	3:18:51 PM			

All depths are referenced to toolstring zero

Log

Company:Crestone Peak Resources Operating LLC Well:Cosslett 1F-22H-B168

ONE: Log[1]:Up:S004

Description: USI IBC SLG Format: Log (IBC SLG) Index Scale: 5 in per 100 ft Index Unit: ft Index Type: Measured Depth Creation Date: 06-Mar-2019 19:34:55

TIME_1900 - Time Marked every 60.00 (s)

USIT Processing Flags (UFLG[0]) USIT-E

1 - UFLG 1 Value within [0.0 - 1.5] - :
2 - UFLG 2 Value within [1.5 - 2.5] - :
3 - UFLG 3 Value within [2.5 - 3.5] - :
4 - UFLG 4 UFLG 5 UFLG 6 Value within [3.5 - 6.5] - :
5 - UFLG 7 UFLG 8 UFLG 9 Value within [6.5 - 10] - :

- UTIM Error
- Pulse Origin Not Detected
- WINLEN Error
- Casing Thickness Error
- Loop Processing Error

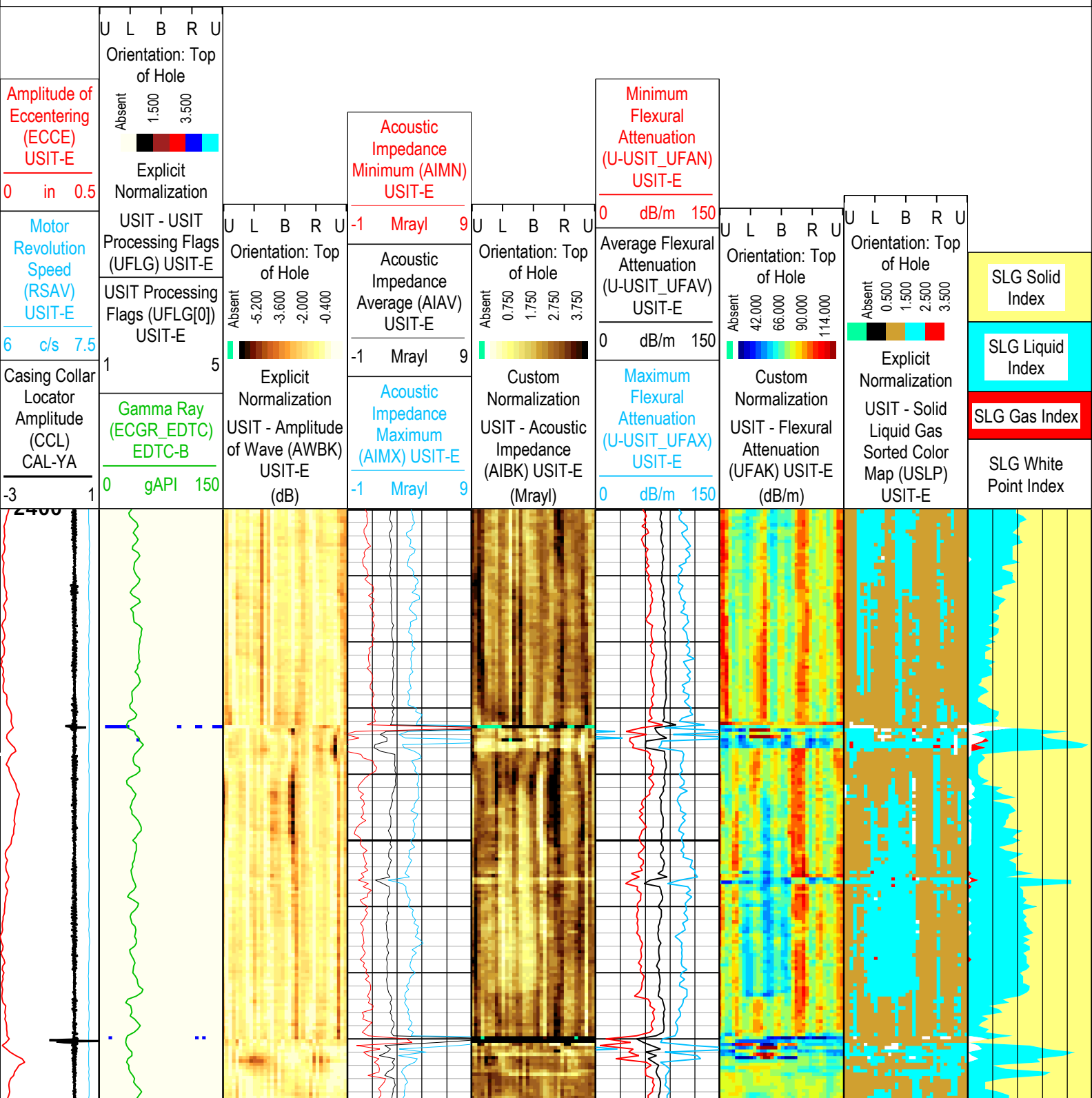

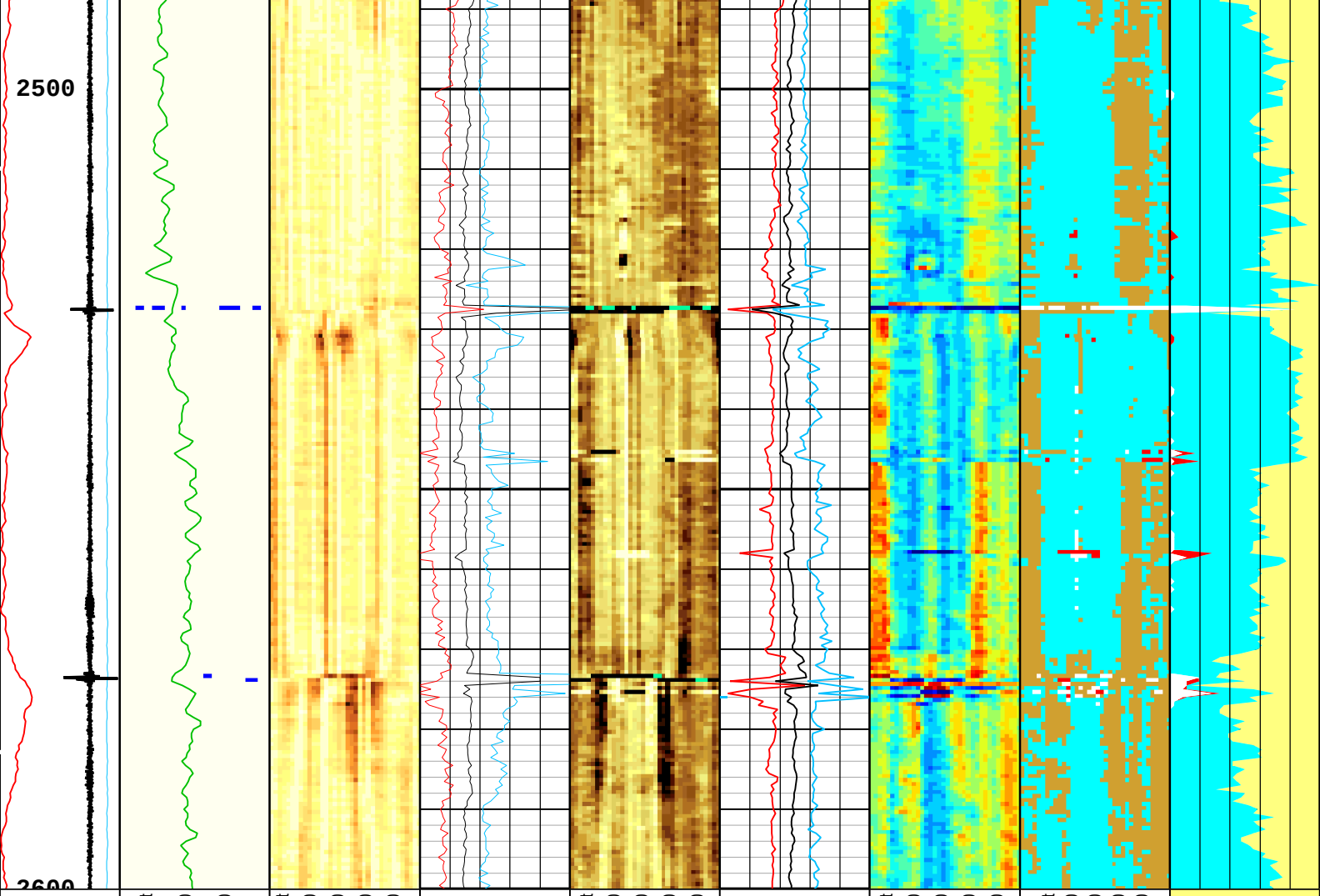

Amplitude of Eccentering (ECCE) USIT-E
0 in 0.5

Motor Revolution Speed (RSAV) USIT-E
6 c/s 7.5

Casing Collar Locator Amplitude (CCL) CAL-YA
-3 1

Absent 1.500 3.500
Explicit Normalization
USIT - USIT Processing Flags (UFLG) USIT-E
Orientation: Top of Hole
U L B R U

USIT Processing Flags (UFLG[0]) USIT-E
1 5

Gamma Ray (ECGR_EDTC) EDTC-B
0 gAPI 150

Absent -5.200 -3.600 -2.000 -0.400
Explicit Normalization
USIT - Amplitude of Wave (AWBK) USIT-E
(dB)
Orientation: Top of Hole
U L B R U

Acoustic Impedance Minimum (AIMN) USIT-E
-1 Mrayl 9

Acoustic Impedance Average (AIAV) USIT-E
-1 Mrayl 9

Acoustic Impedance Maximum (AIMX) USIT-E
-1 Mrayl 9

Absent 0.750 1.750 2.750 3.750
Custom Normalization
USIT - Acoustic Impedance (AIBK) USIT-E
(Mrayl)
Orientation: Top of Hole
U L B R U

Minimum Flexural Attenuation (U-USIT_UFAN) USIT-E
0 dB/m 150

Average Flexural Attenuation (U-USIT_UFAV) USIT-E
0 dB/m 150

Maximum Flexural Attenuation (U-USIT_UFAX) USIT-E
0 dB/m 150

Absent 42.000 66.000 90.000 114.000
Custom Normalization
USIT - Flexural Attenuation (UFAK) USIT-E
(dB/m)
Orientation: Top of Hole
U L B R U

Absent 0.500 1.500 2.500 3.500
Explicit Normalization
USIT - Solid Liquid Gas Sorted Color Map (USLP) USIT-E
Orientation: Top of Hole
U L B R U

SLG Solid Index
SLG Liquid Index
SLG Gas Index
SLG White Point Index

USIT Processing Flags (UFLG[0]) USIT-E

1 - UFLG 1 Value within [0.0 - 1.5] - :
2 - UFLG 2 Value within [1.5 - 2.5] - :
3 - UFLG 3 Value within [2.5 - 3.5] - :
4 - UFLG 4 UFLG 5 UFLG 6 Value within [3.5 - 6.5] - :
5 - UFLG 7 UFLG 8 UFLG 9 Value within [6.5 - 10] - :

UTIM Error
Pulse Origin Not Detected
WINLEN Error
Casing Thickness Error
Loop Processing Error

TIME_1900 - Time Marked every 60.00 (s)

Channel Processing Parameters

ONE: Parameters

Parameter	Description	Tool	Value	Unit
BARI(ISSBAR)	Barite Mud Presence Flag	Borehole	No	
BERJ	Bad Echo Rejection	USIT-E	On	
BHS	Borehole Status (Open or Cased Hole)	Borehole	Cased	
BS	Bit Size	WLSESSION	Depth Zoned	in
CASING_PRATIO	Casing Poisson Ratio	USIT-E	Standard Poisson Ratio	
CBLO	Casing Bottom (Logger)	WLSESSION	7580	ft
CCL_MULTIPLIER	Casing Collar Locator Multiplier	CAL-YA	1	
CDEN	Cement Density	USIT-E	12.5	lbm/gal
CDEN	Cement Density	EDTC-B	16.69	lbm/gal
CMTY(U-USIT_CEMT)	Cement Type	USIT-E	Light Cement	
DFD	Drilling Fluid Density	Borehole	8.4	lbm/gal
DFT_CATEGORY	Drilling Fluid Type	Borehole	Water	
DTMD	Borehole Fluid Slowness	Borehole	206	us/ft
FD	Fluid Density	USIT-E	10.5	lbm/gal
FDII	FPM Data Interpolation Interval	USIT-E	0	ft
GCSE_DOWN_PASS	Generalized Caliper Selection for WL Log Down Passes	Borehole	BS(RT)	
GCSE_UP_PASS	Generalized Caliper Selection for WL Log Up Passes	Borehole	BS(RT)	
GR_MULTIPLIER	Gamma Ray Multiplier	EDTC-B	1	
HEMA	Hematite Presence Flag	Borehole	No	
IBC_FRP_OFFSET	IBC Flexural Offset from Free Pipe	USIT-E	0	dB/m
IBC_FVEL_SEL	IBC Fluid Velocity Selection	USIT-E	Automatic	
IBC_OFFSET_SEL	IBC Flexural Offset Selector	USIT-E	UFAO	
IBC_ZMUD_SEL	IBC Mud Impedance Selection	USIT-E	Theoretical	
ICE_PROCESS	ICE Processing	USIT-E	Yes	
IMAR	Image Rotation	USIT-E	RB	
MEAS_WLEN	Tcube Processing Window Length in Measurement Mode	USIT-E	22.44	us
MUD_N_INV	IBC Inversion Mud Normalization Factor	USIT-E	1.08	
MUD_N_THE	Theoretical Mud Normalization Factor	USIT-E	1.11	
RCOD	Reference Calibrator Outer Diameter	USIT-E	4.5	in
RCSO	Reference Calibrator Standoff	USIT-E	0.842	in
RCTH	Reference Calibrator Thickness	USIT-E	0.216	in
SOCN	Standoff Distance	EDTC-B	0.125	in
SOCO	Standoff Correction Option	EDTC-B	No	
THDH	Maximum Search Thickness (percentage of nominal)	USIT-E	130	%
THDL	Minimum Search Thickness (percentage of nominal)	USIT-E	70	%
TPOS_EDTC	Tool Position: Centered or Eccentered	EDTC-B	Eccentered	
U-USIT_DFSZ	Drilling Fluid Specific Acoustic Impedance	USIT-E	1.68	Mrayl
U-USIT_UFAO	SIT Flexural Attenuation Offset	USIT-E	-5.28	dB/m
U-USIT_UIAP	IBC Answer Product Enabled	USIT-E	SolidLiquidGasMap	
USI_RPLUS	Ultrasonic R+ Processing	USIT-E	No	
THDP	Thickness Detection Policy	USIT-E	Fundamental	
VCAS	Ultrasonic Transversal Velocity in Casing	USIT-E	51.4	us/ft
ZCAS	Acoustic Impedance of Casing	USIT-E	46.25	Mrayl
ZINI	Initial Estimate of Cement Impedance	USIT-E	-1	Mrayl
ZMUD	Acoustic Impedance of Mud	Borehole	1.6	Mrayl

ZTCM	Acoustic Impedance Threshold for Cement	USIT-E	2.6	Mrayl
ZTGS	Acoustic Impedance Threshold for Gas	USIT-E	0.3	Mrayl

Depth Zone Parameters

Parameter	Value	Start (ft)	Stop (ft)
BS	12.25	2400	2540
BS	8.75	2540	2600

All depth are actual.

Tool Control Parameters

ONE: Parameters

Parameter	Description	Tool	Value	Unit
AGMN	Minimum Gain of Cartridge	USIT-E	-12	dB
AGMX	Maximum Gain of Cartridge	USIT-E	48	dB
U-USIT_DDT5	USIC Downhole Decimation for T5 only	USIT-E	0_NONE	
DOT(DOS)	Distance between Opposite Transducer Faces	USIT-E	1.756	in
EMXV	EMEX Voltage	USIT-E	70	V
HRES	Horizontal Resolution	USIT-E	10 deg	
IBC_ACQTYPE	IBC Acquisition type	USIT-E	1 MHz	
IBC_FLEXDBP	IBC Flex Duration Before Peak	USIT-E	30	us
ICE2_ACQ	Ultrasonic ICE2 Acquisition	USIT-E	Yes	
MAX_LOG_SPEED	Toolstring Maximum Logging Speed	WLSESSION	4408.8	ft/h
MOTOR_PROTECT	Motor Protection	USIT-E	On	
UACLV_PERM	Ultrasonic ACLV Permanent	USIT-E	Yes	
U-USIT_UFWB	Far Receiver Window Begin Time	USIT-E	137	us
U-USIT_UFWE	Far Receiver Window End Time	USIT-E	177	us
U-USIT_UNWB	Near Receiver Window Begin Time	USIT-E	106	us
U-USIT_UNWE	Near Receiver Window End Time	USIT-E	146	us
USFR	Ultrasonic Sampling Frequency	USIT-E	666667	Hz
UPAT	USIT Emission Pattern	USIT-E	Pattern 375 KHz	
UWKM	USIT Working Mode	USIT-E	10 deg at 6.0 in	
USSP	Ultrasonic Service	USIT-E	IBC	
U-USIT_UTAN	Transducer Angles	USIT-E	33_DEG	
VRES	Vertical Resolution	USIT-E	6.0 in	
WINB	Window Begin Time	USIT-E	31.88	us
WINE	Window End Time	USIT-E	Time Zoned	us

Time Zone Parameters

Parameter	Value	Start Time	Stop Time	Start Depth (ft)	Stop Depth (ft)
WINE	71.88	06-Mar-2019 15:13:58	06-Mar-2019 15:15:19	2662.32	2630.66
WINE	73.03	06-Mar-2019 15:15:19	06-Mar-2019 15:18:51	2630.66	2374.62

All depth are at tool zero.

ONE

IBC SLG Composite

Pass Summary

Run Name	Pass Objective	Direction	Top	Bottom	Start	Stop	DSC Mode	Depth Shift	Include Parallel Data
ONE	Log[1]:Up	Up	2374.62 ft	2662.33 ft	06-Mar-2019 3:13:58 PM	06-Mar-2019 3:18:51 PM	ON	1.47 ft	Yes

All depths are referenced to toolstring zero

Log

Company:Crestone Peak Resources Operating LLC Well:Cosslett 1F-22H-B168

ONE: Log[1]:Up:S004

Description: USI IBC SLG Composite Format: Log (IBC SLG Composite) Index Scale: 2 in per 100 ft Index Unit: ft Index Type: Measured Depth

Creation Date: 06-Mar-2019 19:35:04

TIME_1900 - Time Marked every 60.00 (s)

USIT Processing Flags (UFLG[0]) USIT-E

1 - UFLG 1 Value within [0.0 - 1.5] - :

2 - UFLG 2 Value within [1.5 - 2.5] - :

3 - UFLG 3 Value within [2.5 - 3.5] - :

4 - UFLG 4 UFLG 5 UFLG 6 Value within [3.5 - 6.5] - :

5 - UFLG 7 UFLG 8 UFLG 9 Value within [6.5 - 10] - :

- UTIM Error
- Pulse Origin Not Detected
- WINLEN Error
- Casing Thickness Error
- Loop Processing Error

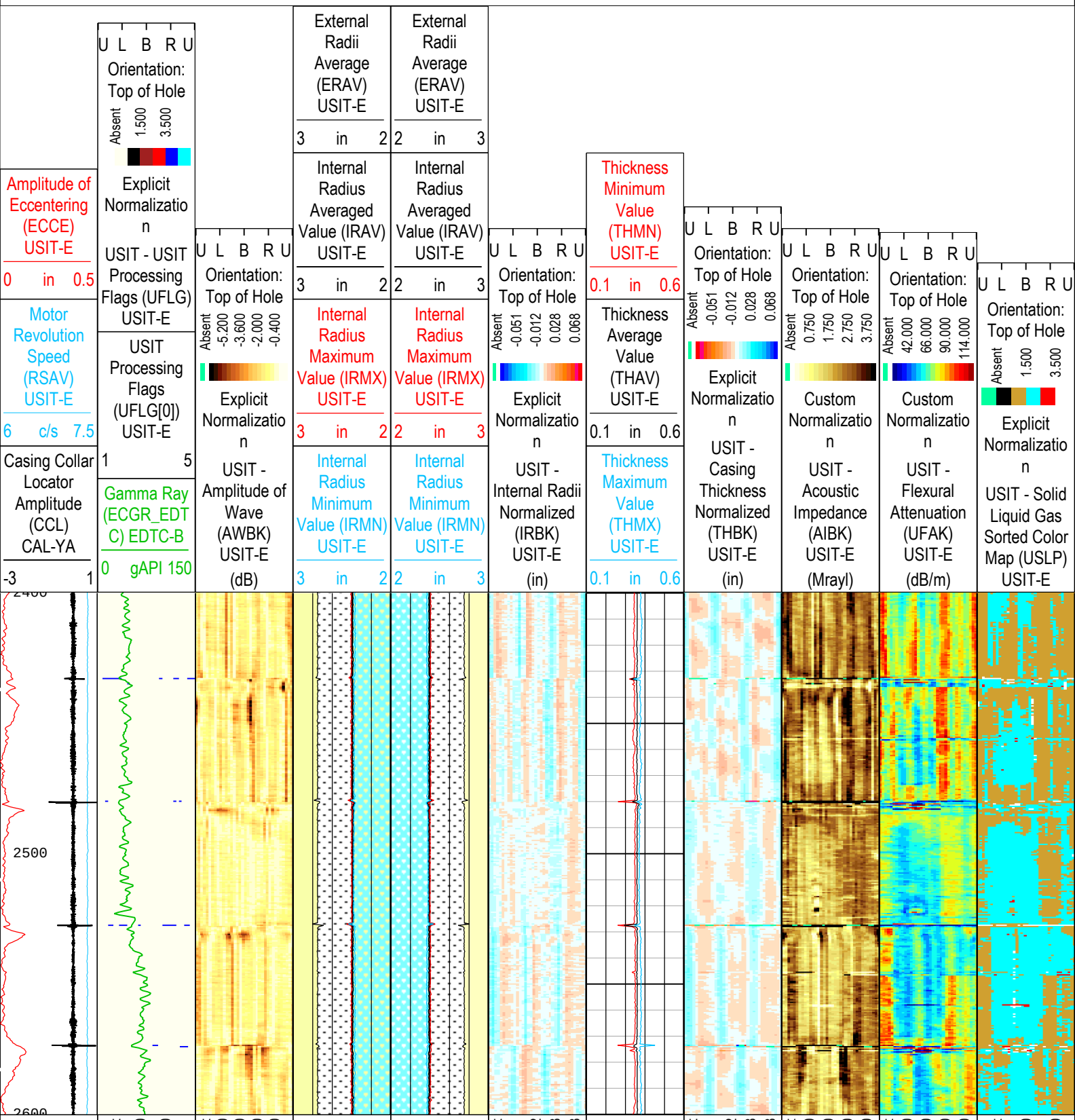

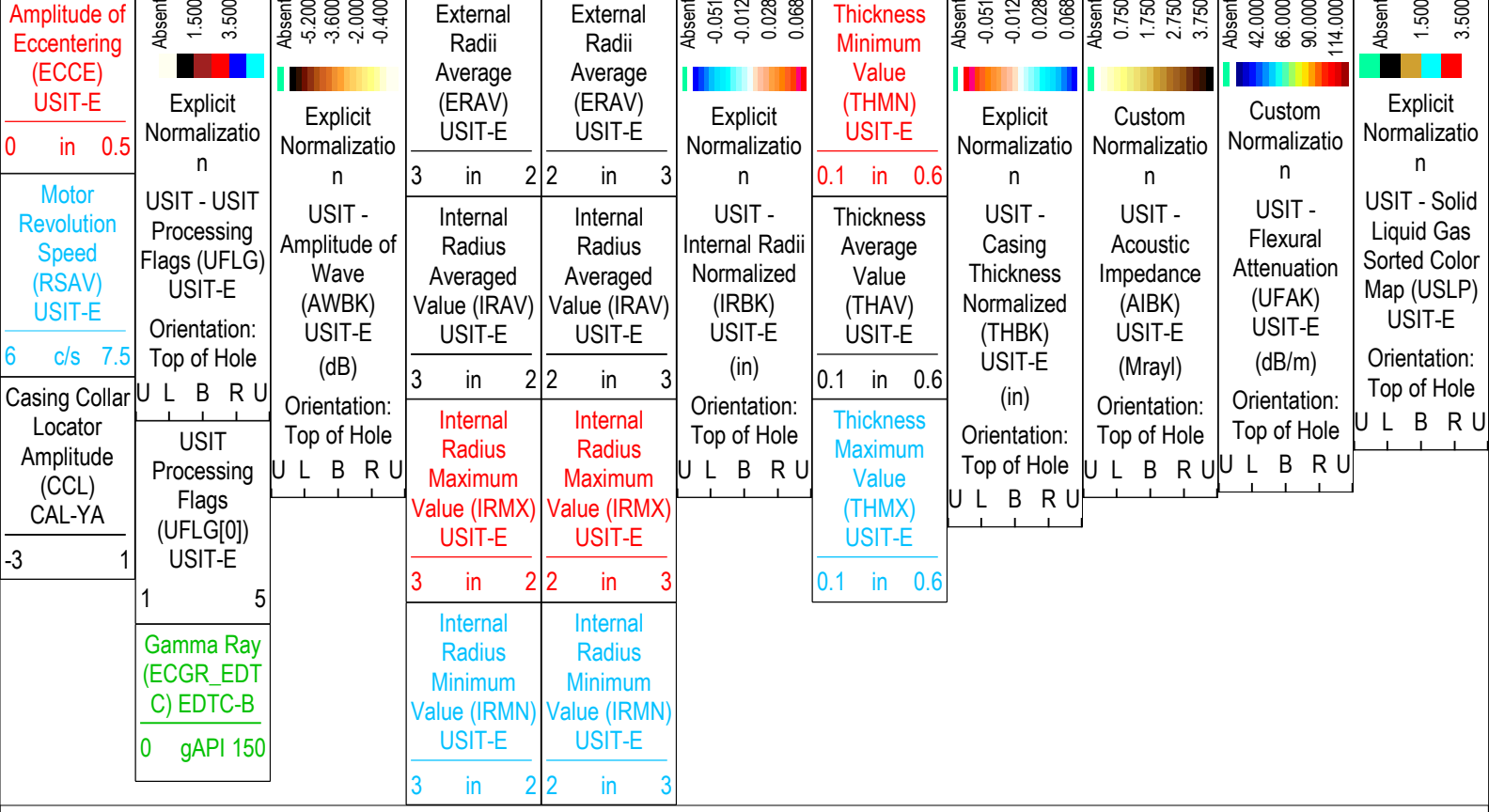

USIT Processing Flags (UFLG[0]) USIT-E

1 - UFLG 1 Value within [0.0 - 1.5] - :
2 - UFLG 2 Value within [1.5 - 2.5] - :
3 - UFLG 3 Value within [2.5 - 3.5] - :
4 - UFLG 4 UFLG 5 UFLG 6 Value within [3.5 - 6.5] - :
5 - UFLG 7 UFLG 8 UFLG 9 Value within [6.5 - 10] - :

- UTIM Error
- Pulse Origin Not Detected
- WINLEN Error
- Casing Thickness Error
- Loop Processing Error

TIME_1900 - Time Marked every 60.00 (s)

Description: USI IBC SLG Composite Format: Log (IBC SLG Composite) Index Scale: 2 in per 100 ft Index Unit: ft Index Type: Measured Depth
Creation Date: 06-Mar-2019 19:35:04

Channel Processing Parameters

ONE: Parameters

Parameter	Description	Tool	Value	Unit
BARI(ISSBAR)	Barite Mud Presence Flag	Borehole	No	
BHS	Borehole Status (Open or Cased Hole)	Borehole	Cased	
BS	Bit Size	WLSESSION	Depth Zoned	in
CBLO	Casing Bottom (Logger)	WLSESSION	7580	ft
CCL_MULTIPLIER	Casing Collar Locator Multiplier	CAL-YA	1	
CDEN	Cement Density	USIT-E	12.5	lbm/gal
CDEN	Cement Density	EDTC-B	16.69	lbm/gal
CMTY(U-USIT_CEMT)	Cement Type	USIT-E	Light Cement	
DFD	Drilling Fluid Density	Borehole	8.4	lbm/gal
DFT_CATEGORY	Drilling Fluid Type	Borehole	Water	
DTMD	Borehole Fluid Slowness	Borehole	206	us/ft
FD	Fluid Density	USIT-E	10.5	lbm/gal
GCSE_DOWN_PASS	Generalized Caliper Selection for WL Log Down Passes	Borehole	BS(RT)	
GCSE_UP_PASS	Generalized Caliper Selection for WL Log Up Passes	Borehole	BS(RT)	
HEMA	Hematite Presence Flag	Borehole	No	
IBC_FVEL_SEL	IBC Fluid Velocity Selection	USIT-E	Automatic	
IBC_OFFSET_SEL	IBC Flexural Offset Selector	USIT-E	UFAO	

IBC_ZMUD_SEL	IBC Mud Impedance Selection	USIT-E	Theoretical	
ICE_PROCESS	ICE Processing	USIT-E	Yes	
IMAR	Image Rotation	USIT-E	RB	
MEAS_WLEN	Tcube Processing Window Length in Measurement Mode	USIT-E	22.44	us
MUD_N_INV	IBC Inversion Mud Normalization Factor	USIT-E	1.08	
MUD_N_THE	Theoretical Mud Normalization Factor	USIT-E	1.11	
U-USIT_DFSZ	Drilling Fluid Specific Acoustic Impedance	USIT-E	1.68	Mrayl
U-USIT_UFAO	SIT Flexural Attenuation Offset	USIT-E	-5.28	dB/m
U-USIT_UIAP	IBC Answer Product Enabled	USIT-E	SolidLiquidGasMap	
ZMUD	Acoustic Impedance of Mud	Borehole	1.6	Mrayl
ZTCM	Acoustic Impedance Threshold for Cement	USIT-E	2.6	Mrayl
ZTGS	Acoustic Impedance Threshold for Gas	USIT-E	0.3	Mrayl

Depth Zone Parameters

Parameter	Value	Start (ft)	Stop (ft)
BS	12.25	2400	2540
BS	8.75	2540	2600

All depth are actual.

Tool Control Parameters

ONE: Parameters

Parameter	Description	Tool	Value	Unit
AGMN	Minimum Gain of Cartridge	USIT-E	-12	dB
AGMX	Maximum Gain of Cartridge	USIT-E	48	dB
EMXV	EMEX Voltage	USIT-E	70	V
IBC_ACQTYPE	IBC Acquisition type	USIT-E	1 MHz	
IBC_FLEXDBP	IBC Flex Duration Before Peak	USIT-E	30	us
ICE2_ACQ	Ultrasonic ICE2 Acquisition	USIT-E	Yes	
MAX_LOG_SPEED	Toolstring Maximum Logging Speed	WLSESSION	4408.8	ft/h
U-USIT_UFWB	Far Receiver Window Begin Time	USIT-E	137	us
U-USIT_UFWE	Far Receiver Window End Time	USIT-E	177	us
U-USIT_UNWB	Near Receiver Window Begin Time	USIT-E	106	us
U-USIT_UNWE	Near Receiver Window End Time	USIT-E	146	us
UPAT	USIT Emission Pattern	USIT-E	Pattern 375 KHz	
UWKM	USIT Working Mode	USIT-E	10 deg at 6.0 in	
U-USIT_UTAN	Transducer Angles	USIT-E	33_DEG	
VRES	Vertical Resolution	USIT-E	6.0 in	
WINB	Window Begin Time	USIT-E	31.88	us
WINE	Window End Time	USIT-E	Time Zoned	us

Time Zone Parameters

Parameter	Value	Start Time	Stop Time	Start Depth (ft)	Stop Depth (ft)
WINE	71.88	06-Mar-2019 15:13:58	06-Mar-2019 15:15:19	2662.32	2630.66
WINE	73.03	06-Mar-2019 15:15:19	06-Mar-2019 15:18:51	2630.66	2374.62

All depth are at tool zero.

Fluid Acoustic Slowness vs Depth

2D Cross Plot

Index Range: From 7586.00 to 69.50 ft

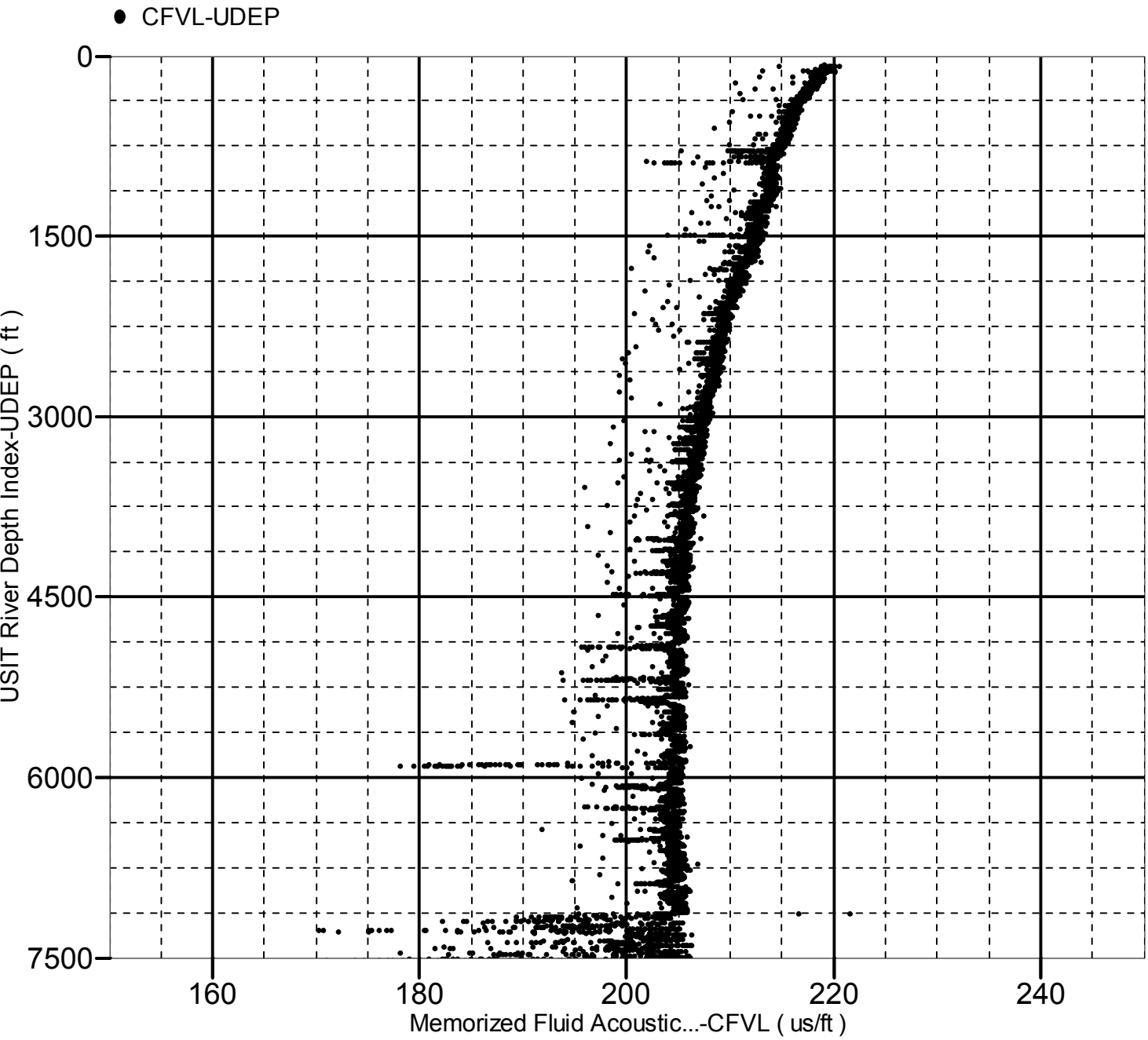

XYZ

Company:Crestone Peak Resources Operating LLC Well:Cosslett 1F-22H-B168
ONE: Log[3]:Up:S004

Acoustic Impedance of Mud vs Depth

2D Cross Plot

Index Range: From 7586.00 to 69.50 ft

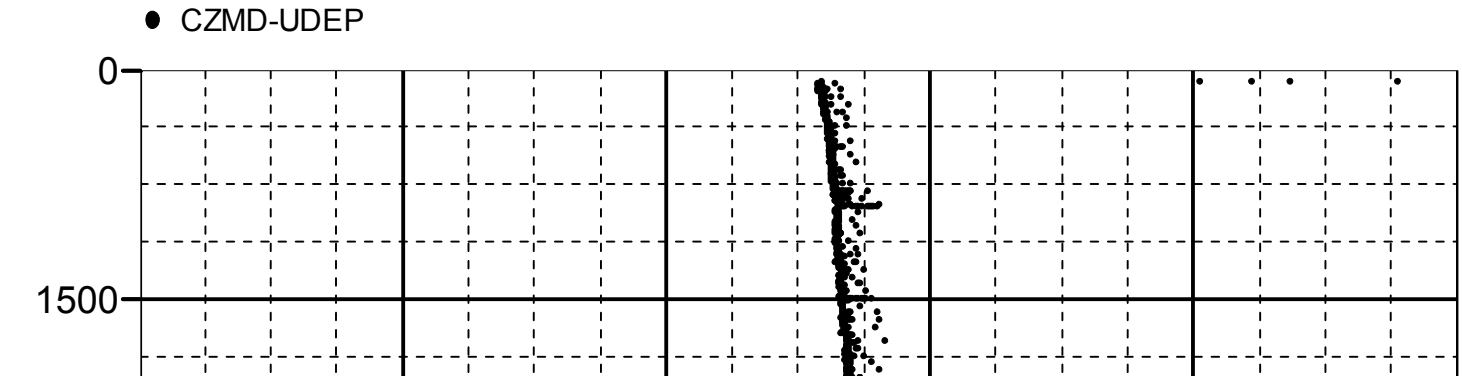

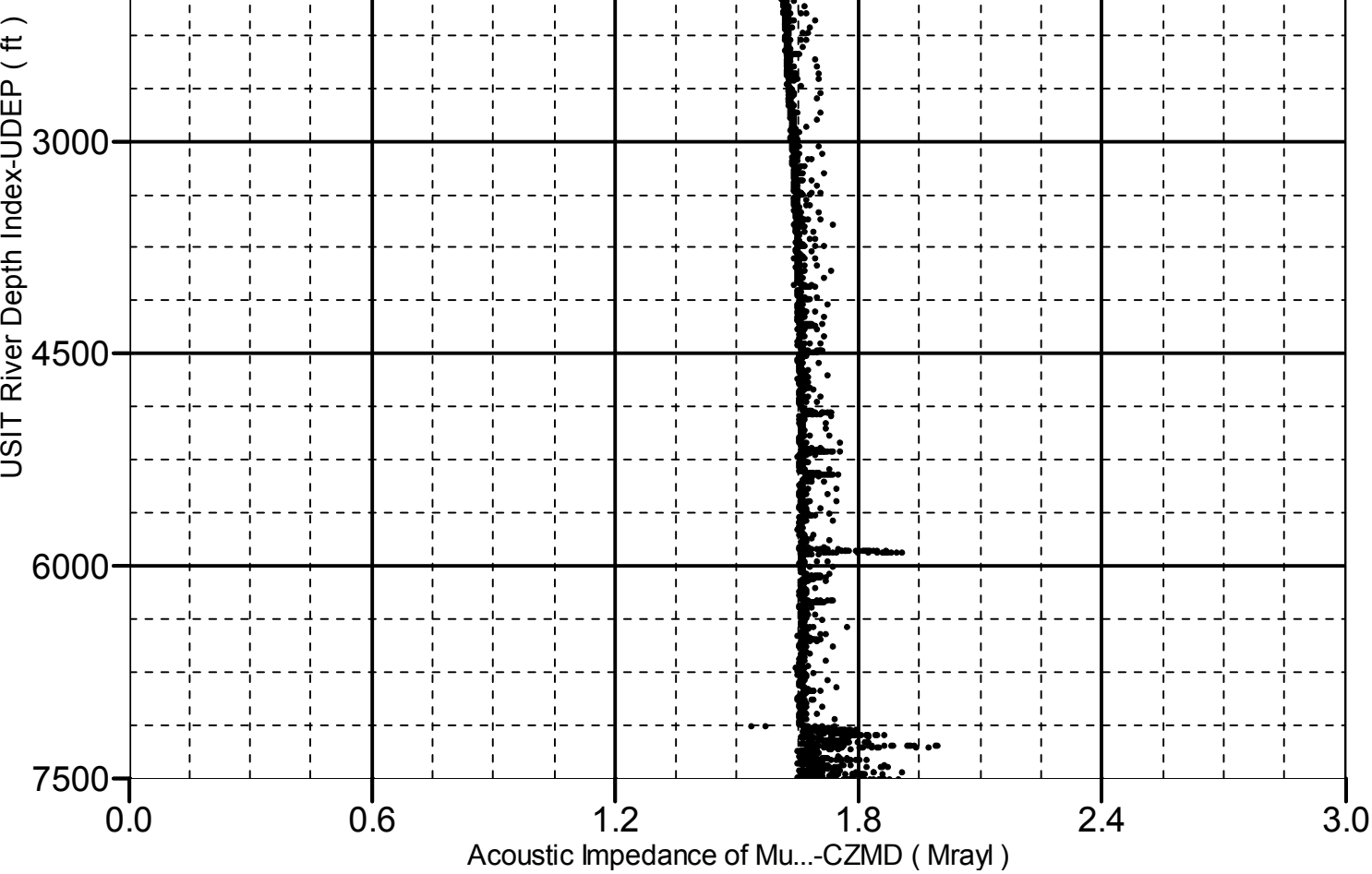
USIT River Depth Index-UDEP (ft)
3000
4500
6000
7500
0.0
0.6
1.2
1.8
2.4
3.0
Acoustic Impedance of Mu...-CZMD (Mrayl)

Company:	Crestone Peak Resources Operating LLC
Well:	Cosslett 1F-22H-B168
Field:	Wattenberg
County:	Weld
State:	Colorado

Schlumberger

Isolation Scanner
Cement Evaluation
Gamma Ray - CCL Log