

D90 Energy LLC, Snow King 13-33
073-06582

Inspection #688306582

8/19/2019

Routine Inspection

D90 ENERGY LLC

Snow King 13-33

SWSW Sec 33, T 6S, R 54W 6 PM

312' FSL 737' FWL

Lincoln County, Colorado

API 05-073-06582-00

**Emergency Phone
303-638-6096 or 911**



Colorado Oil and Gas Conservation Commission
39.47749, -103.45107, 5252.6ft, 340°
08/19/2019 04:12:27 PM



Colorado Oil and Gas Conservation Commission
39.47745, -103.45115, 5259.2ft, 18°
08/19/2019 04:12:52 PM



Colorado Oil and Gas Conservation Commission
39.47749, -103.45107, 5252.6ft, 284°
08/19/2019 04:12:37 PM



Colorado Oil and Gas Conservation Commission
39.47759, -103.45109, 5252.6ft, 147°
08/19/2019 04:13:17 PM



Colorado Oil and Gas Conservation Commission
39.4776, -103.4511, 5255.9ft, 86°
08/19/2019 04:13:20 PM



Colorado Oil and Gas Conservation Commission
39.47775, -103.45058, 5255.9ft, 16°
08/19/2019 04:14:15 PM



Colorado Oil and Gas Conservation Commission
39.47779, -103.45048, 5236.2ft, 346°
08/19/2019 04:15:09 PM



Colorado Oil and Gas Conservation Commission
39.47764, -103.4505, 5246.1ft, 220°
08/19/2019 04:15:33 PM




Colorado Oil and Gas Conservation Commission
39.47757, -103.45057, 5242.8ft, 63°
08/19/2019 04:16:04 PM

EQUIPMENT ID
•
VENT
AIRS ID
073-0135-003
•
PERMIT NUMBER
15LI0787



Colorado Oil and Gas Conservation Commission
39.47756, -103.45056, 5242.8ft, 97°
08/19/2019 04:16:08 PM



Colorado Oil and Gas Conservation Commission
39.47778, -103.45051, 5236.2ft, 270°
08/19/2019 04:15:14 PM



Colorado Oil and Gas Conservation Commission
39.47773, -103.4505, 5236.2ft, 238°
08/19/2019 04:15:21 PM




Colorado Oil and Gas Conservation Commission
39.47766, -103.4505, 5239.5ft, 249°
08/19/2019 04:15:30 PM




Colorado Oil and Gas Conservation Commission
39.47758, -103.45056, 5242.8ft, 27°
08/19/2019 04:16:30 PM



Colorado Oil and Gas Conservation Commission
39.47736, -103.45065, 5239.5ft, 140°
08/19/2019 04:16:55 PM



Colorado Oil and Gas Conservation Commission
39.47731, -103.45062, 5239.5ft, 114°
08/19/2019 04:17:01 PM



Colorado Oil and Gas Conservation Commission
39.47731, -103.45063, 5239.5ft, 144°
08/19/2019 04:17:04 PM



Colorado Oil and Gas Conservation Commission
39.47728, -103.45047, 5236.2ft, 247°
08/19/2019 04:18:40 PM



Colorado Oil and Gas Conservation Commission

39.47731, -103.45052, 5236.2ft, 189°

08/19/2019 04:18:52 PM

EQUIPMENT ID
LOAD
AIRS ID
073-0135-002
PERMIT NUMBER
15LI0786

Colorado Oil and Gas Conservation Commission
39.47729, -103.45062, 5236.2ft, 141°
08/19/2019 04:17:09 PM

EQUIPMENT ID

OIL TANKS


AIRS ID

073-0135-001

PERMIT NUMBER

GP08

Colorado Oil and Gas Conservation Commission
39.47728, -103.45062, 5232.9ft, 118°
08/19/2019 04:17:12 PM



Colorado Oil and Gas Conservation Commission
39.47715, -103.4506, 5236.2ft, 86
08/19/2019 04:17:33 PM



Stained soil?

Colorado Oil and Gas Conservation Commission
39.47749, -103.45056, 5252.6ft, 87°
08/19/2019 04:15:54 PM