



02185775

1-29-15

NOTICE(S)

Certificate(s) of Mailing for Notice / amend Notice(s)

Proofs of Publication

BEFORE THE OIL AND GAS CONSERVATION COMMISSION
OF THE STATE OF COLORADO

IN THE MATTER OF THE PROMULGATION AND)	CAUSE NO. 421
ESTABLISHMENT OF FIELD RULES TO)	
GOVERN OPERATIONS FOR THE CODELL)	DOCKET NO. 150300081
FORMATION, HEREFORD FIELD, WELD)	
COUNTY, COLORADO)	TYPE: SPACING

NOTICE OF HEARING

TO ALL INTERESTED PARTIES AND TO WHOM IT MAY CONCERN:

APPLICATION LANDS

Township 12 North, Range 62 West, 6th P.M. – DSU #1

Section 20: All (All portions lying within the State of Colorado)

Section 29: All

Township 12 North, Range 62 West, 6th P.M. – DSU #2

Section 19: All (All portions lying within the State of Colorado)

Section 30: All

Township 12 North, Range 62 West, 6th P.M. – DSU #3

Section 32: All

Township 11 North, Range 62 West, 6th P.M.

Section 5: All

Township 12 North, Range 62 West, 6th P.M. – DSU #4

Section 31: All

Township 11 North, Range 62 West, 6th P.M.

Section 6: All

Township 11 North, Range 62 West, 6th P.M. – DSU #5

Section 7: All

Section 18: All

Township 11 North, Range 63 West, 6th P.M. – DSU #6

Section 10: All

Section 15: All

Township 11 North, Range 63 West, 6th P.M. – DSU #7

Section 11: All

Section 14: All

Township 11 North, Range 63 West, 6th P.M. – DSU #8

Section 12: All

Section 13: All

Township 11 North, Range 63 West, 6th P.M. – DSU #9

Section 22: All

Section 27: All

Township 11 North, Range 63 West, 6th P.M. – DSU #10

Section 23: All

Section 26: All

Township 11 North, Range 63 West, 6th P.M. – DSU #11

Section 24: All

Section 25: All

APPLICATION

On December 23, 2014, EOG Resources, Inc. (Operator No. 27442) (“EOG” or “Applicant”) filed a verified application pursuant to §34-60-116, C.R.S., for an order to:

- 1) Establish 11 approximate 1280-acre drilling and spacing units for the Application Lands, for the production of oil, gas and associated hydrocarbons from the Codell Formation;
- 2) Approve up to three horizontal wells within the unit; and
- 3) Require the productive interval of the wellbore to be located no closer than 600 feet from the unit boundaries, and no closer than 150 feet from the productive interval of any other wellbore located in the unit.

APPLICABLE RULES AND ORDERS

(available online at: <http://cogcc.state.co.us>, under “ORDERS”)

- Rule 318.a. of the Rules and Regulations of the Oil and Gas Conservation Commission requires that, on unspaced lands, wells drilled in excess of 2,500 feet in depth be located not less than 600 feet from any lease line, and located not less than 1,200 feet from any other producible or drilling oil or gas well when drilling to the same common source of supply.

NOTICE IS HEREBY GIVEN, pursuant to: 1) the general jurisdiction granted to the Oil and Gas Conservation Commission of the State of Colorado under §34-60-105 C.R.S.; 2) specific powers granted pursuant to §34-60-106 C.R.S.; 3) the State Administrative Procedures Act at §24-4-105 C.R.S.; and 4) the Commission’s Series 500 Rules at 2 CCR 404-1, that the Commission has scheduled the above-entitled matter for hearing on:

Date: Monday, March 2, 2015
Tuesday, March 3, 2015


Time: 9:00 a.m.

Place: Colorado Oil and Gas Conservation Commission
1120 Lincoln St., Suite 801
Denver, Colorado 80203

In accordance with the Americans with Disabilities Act, if any party requires special accommodations as a result of a disability for this hearing, please contact Margaret Humecki at (303) 894-2100 ext. 5139, prior to the hearing and arrangements will be made.

At hearing, the Commission will consider the Application and enter an order pursuant to its authority under the statute. Any interested party desiring to protest or intervene should file with the Commission a written protest or intervention in accordance with Rule 509, no later than February 13, 2015. Such interested party shall, at the same time, serve a copy of the protest or intervention to the person filing the application. One electronic (cogcc.hearings_unit@state.co.us), one original and two copies shall be filed with the Commission. Anyone who files a protest or intervention must be able to participate in a prehearing conference during the week of February 13, 2015. Pursuant to Rule 511, if the matter is uncontested, it may be approved without a hearing.

OIL AND GAS CONSERVATION COMMISSION
OF THE STATE OF COLORADO

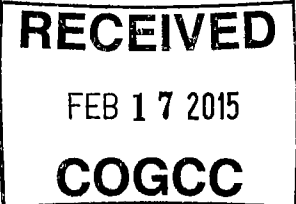
By 
Jill Doran, Acting Secretary

Dated: January 29, 2015

Colorado Oil and Gas Conservation Commission
1120 Lincoln Street, Suite 801
Denver, Colorado 80203
Website: <http://cogcc.state.co.us>
Phone: (303) 894-2100
Fax: (303) 894-2109

Attorneys for Applicant:
Jamie L. Jost
Joseph M. Evers
Jost & Shelton Energy Group, P.C.
1675 Larimer Street, Suite 420
Denver, Colorado 80202
(720) 379-1812
jjost@jsenergygroup.com
jevers@jsenergygroup.com

BEFORE THE OIL AND GAS CONSERVATION COMMISSION
OF THE STATE OF COLORADO



IN THE MATTER OF THE PROMULGATION AND
ESTABLISHMENT OF FIELD RULES TO
GOVERN OPERATIONS FOR THE CODELL
FORMATION, HEREFORD FIELD, WELD
COUNTY, COLORADO

CAUSE NO. 421

DOCKET NO. 150300081

TYPE: SPACING

CERTIFICATE OF MAILING

I hereby certify that a true and correct copy of the Notice of Hearing in the above-referenced docket was deposited in the U.S. mail on February 5, 2015, postage pre-paid, to the interested parties listed in the application regarding the above-referenced docket.

DATED this 17th day of February 2015.



Rachel Fleming

BEFORE THE OIL AND GAS CONSERVATION COMMISSION
OF THE STATE OF COLORADO

IN THE MATTER OF THE PROMULGATION AND) CAUSE NO. 421
ESTABLISHMENT OF FIELD RULES TO)
GOVERN OPERATIONS FOR THE CODELL) DOCKET NO. 150300081
FORMATION, HEREFORD FIELD, WELD)
COUNTY, COLORADO) TYPE: SPACING

NOTICE OF HEARING

TO ALL INTERESTED PARTIES AND TO WHOM IT MAY CONCERN:

APPLICATION LANDS

Township 12 North, Range 62 West, 6th P.M. – DSU #1

Section 20: All (All portions lying within the State of
Colorado)

Section 29: All

Township 12 North, Range 62 West, 6th P.M. – DSU #2

Section 19: All (All portions lying within the State of
Colorado)

Section 30: All

Township 12 North, Range 62 West, 6th P.M. – DSU #3

Section 32: All

Township 11 North, Range 62 West, 6th P.M.

Section 5: All

Township 12 North, Range 62 West, 6th P.M. – DSU #4

Section 31: All

Township 11 North, Range 62 West, 6th P.M.

Section 6: All

Township 11 North, Range 62 West, 6th P.M. – DSU #5

Section 7: All

Section 18: All

Township 11 North, Range 63 West, 6th P.M. – DSU #6

Section 10: All

Section 15: All

Township 11 North, Range 63 West, 6th P.M. – DSU #7

Section 11: All

Section 14: All

Township 11 North, Range 63 West, 6th P.M. – DSU #8

Section 12: All

Section 13: All

Township 11 North, Range 63 West, 6th P.M. – DSU #9

Section 22: All

Section 27: All

Township 11 North, Range 63 West, 6th P.M. – DSU #10

Section 23: All

Section 26: All

Township 11 North, Range 63 West, 6th P.M. – DSU #11

Section 24: All

Section 25: All

APPLICATION

On December 22, 2014, EOG Resources, Inc. (Operator No. 27442) (“EOG” or “Applicant”) filed a verified application pursuant to §34-60-116, C.R.S., for an order to:

- 1) Establish 11 approximate 1280-acre drilling and spacing units for the Application Lands, for the production of oil, gas and associated hydrocarbons from the Codell Formation;
- 2) Approve up to three horizontal wells within each unit; and
- 3) Require the productive interval of the wellbore to be located no closer than 600 feet from the unit boundaries, and no closer than 150 feet from the productive interval of any other wellbore located in the unit.

APPLICABLE RULES AND ORDERS

(available online at: <http://cogcc.state.co.us>, under “ORDERS”)

- Rule 318.a. of the Rules and Regulations of the Oil and Gas Conservation Commission requires that, on unspaced lands, wells drilled in excess of 2,500 feet in depth be located not less than 600 feet from any lease line, and located not less than 1,200 feet from any other producible or drilling oil or gas well when drilling to the same common source of supply.

NOTICE IS HEREBY GIVEN, pursuant to: 1) the general jurisdiction granted to the Oil and Gas Conservation Commission of the State of Colorado under §34-60-105 C.R.S.; 2) specific powers granted pursuant to §34-60-106 C.R.S.; 3) the State Administrative Procedures Act at §24-4-105 C.R.S.; and 4) the Commission’s Series 500 Rules at 2 CCR 404-1, that the Commission has scheduled the above-entitled matter for hearing on:

Date: Monday, April 13, 2015
Tuesday, April 14, 2015

Time: 9:00 a.m.

Place: Colorado Oil and Gas Conservation Commission
1120 Lincoln St., Suite 801
Denver, Colorado 80203

In accordance with the Americans with Disabilities Act, if any party requires special accommodations as a result of a disability for this hearing, please contact Margaret Humecki at (303) 894-2100 ext. 5139, prior to the hearing and arrangements will be made.

At hearing, the Commission will consider the Application and enter an order pursuant to its authority under the statute. Any interested party desiring to protest or intervene should file with the Commission a written protest or intervention in accordance with Rule 509, no later than March 30, 2015. Such interested party shall, at the same time, serve a copy of the protest or intervention to the person filing the application. One electronic (cogcc.hearings_unit@state.co.us), one original and two copies shall be filed with the Commission. Anyone who files a protest or intervention must be able to participate in a prehearing conference during the week of March 30, 2015. Pursuant to Rule 511, if the matter is uncontested, it may be approved without a hearing.

OIL AND GAS CONSERVATION COMMISSION
OF THE STATE OF COLORADO

By


Jill Dorancy, Acting Secretary

Dated: March 6, 2015

Colorado Oil and Gas Conservation Commission
1120 Lincoln Street, Suite 801
Denver, Colorado 80203
Website: <http://cogcc.state.co.us>
Phone: (303) 894-2100
Fax: (303) 894-2109

Attorneys for Applicant:
Jamie L. Jost
Joseph M. Evers
Jost & Shelton Energy Group, P.C.
1675 Larimer Street, Suite 420
Denver, Colorado 80202
(720) 379-1812
jjost@jsenergygroup.com
jevers@jsenergygroup.com

THE DAILY JOURNAL

DODGE DATA & ANALYTICS, LLC
Regional Publications

Publisher's Affidavit

STATE OF COLORADO
City and County of Denver }

I, **Christina L. Decker**, of the City and County of Mercer, State of New Jersey, having duly been sworn, deposes and states:

I am now and at all times hereinafter mentioned was a citizen of the United States of America, over twenty-one years of age, and competent to be a witness on the hearing of the matters mentioned in the annexed printed copy notice hereinafter set forth; I have no interest whatsoever in any of the said matters; I am now and during all the times embraced in the publication herein mentioned was the CHIEF CLERK of *The Daily Journal*, a newspaper of general circulation printed and published daily in the City and County of Denver; as CHIEF CLERK during all the times mentioned in the affidavit I have had and I still have charge of all advertisements and notices published in said newspaper; that said legal notice of which the annexed is a true production copy of the printed page in which the advertisement was published in the above named newspaper on the following days to wit:

3/23/15

I certify (or declare) under penalty of perjury that the foregoing is true and correct.


Signed:



Chief Clerk

148 Princeton-Hightstown Road
East Windsor, NJ 08520

LORI K. REYNOLDS
NOTARY PUBLIC OF NEW JERSEY
ID # 2406704
My Commission Expires 3/29/2016


3/24/15

APR 06 2015

PUBLIC NOTICES

BEFORE THE OIL AND GAS CONSERVATION COMMISSION
OF THE STATE OF COLORADO

799

CAUSE NO. 481
DOCKET NO. 150300081
TYPE: SPACINGIN THE MATTER OF THE PROMULGATION AND ESTABLISHMENT OF
FIELD RULES TO GOVERN OPERATIONS FOR THE CODELL FORMATION,
HEREFORD FIELD, WELD COUNTY, COLORADO

NOTICE OF HEARING

TO ALL INTERESTED PARTIES AND TO WHOM IT MAY CONCERN
APPLICATION LANDSTownship 12 North, Range 62 West, 6th P.M. - DSU #1
Section 20 All (All portions lying within the State of Colorado)Township 12 North, Range 62 West, 6th P.M. - DSU #2
Section 19 All (All portions lying within the State of Colorado)Township 12 North, Range 62 West, 6th P.M. - DSU #3
Section 32 AllTownship 11 North, Range 62 West, 6th P.M.
Section 5 All
Township 12 North, Range 62 West, 6th P.M. - DSU #4
Section 31 AllTownship 11 North, Range 62 West, 6th P.M.
Section 8 AllTownship 11 North, Range 62 West, 6th P.M. - DSU #5
Section 7 All
Section 18 AllTownship 11 North, Range 62 West, 6th P.M. - DSU #6
Section 10 All
Section 15 AllTownship 11 North, Range 62 West, 6th P.M. - DSU #7
Section 11 All
Section 14 AllTownship 11 North, Range 62 West, 6th P.M. - DSU #8
Section 12 All
Section 13 AllTownship 11 North, Range 62 West, 6th P.M. - DSU #9
Section 22 All
Section 27 AllTownship 11 North, Range 62 West, 6th P.M. - DSU #10
Section 23 All
Section 26 AllTownship 11 North, Range 62 West, 6th P.M. - DSU #11
Section 24 All
Section 25 All

APPLICATION

On December 22, 2014, EOG Resources, Inc (Operator No 27442)
("EOG" or "Applicant") filed a verified application pursuant to §34-60-116,
C.R.S., for an order to1) Establish 11 approximate 1280-acre drilling and spacing units
for the Application Lands, for the production of oil, gas and associated
hydrocarbons from the Codell Formation,

2) Approve up to three horizontal wells within each unit, and

3) Require the productive interval of the wellbore to be located no closer
than 600 feet from the unit boundaries, and no closer than 150 feet from the
productive interval of any other wellbore located in the unit.

APPLICABLE RULES AND ORDERS

(available online at <http://cogcc.state.co.us>, under "ORDERS")• Rule 318 a. of the Rules and Regulations of the Oil and Gas
Conservation Commission requires that, on unspaced lands, wells drilled in
excess of 2,500 feet in depth be located not less than 600 feet from any lease
line, and located not less than 1,200 feet from any other producible or drilling
oil or gas well when drilling to the same common source of supplyNOTICE IS HEREBY GIVEN, pursuant to 1) the general jurisdiction
granted to the Oil and Gas Conservation Commission of the State of Colorado
under Section 34-60-105, C.R.S., 2) specific powers granted pursuant to Section
34-60-106, C.R.S., 3) the State Administrative Procedures Act at Section 24-4-
105, C.R.S., and 4) the Commission's Series 500 Rules at 2 CCR 404-1, that the
Commission has scheduled the above-entitled matter for hearing on:

Date Monday, April 13, 2015

Tuesday, April 14, 2015

Time 9:00 a.m.

Place Colorado Oil and Gas Conservation Commission
1120 Lincoln St., Suite 801
Denver, Colorado 80203In accordance with the Americans with Disabilities Act, if any party
requires special accommodations as a result of a disability for this hearing,
please contact Margaret Humecki at (303) 894-2100 ext 5139, prior to the
hearing and arrangements will be madeAt hearing, the Commission will consider the Application and enter
an order pursuant to its authority under the statute. Any interested party
desiring to protest or intervene should file with the Commission a written
protest or intervention in accordance with Rule 509, no later than March
30, 2015. Such interested party shall, at the same time, serve a copy of the
protest or intervention to the person filing the application. One electronic
(cogcc.hearings_unit@state.co.us) one original and two copies shall be filed
with the Commission. Anyone who files a protest or intervention must be
able to participate in a prehearing conference during the week of March
30, 2015. Pursuant to Rule 511, if the matter is uncontested, it may be
approved without a hearing.OIL AND GAS CONSERVATION COMMISSION
OF THE STATE OF COLORADO

By

Jill Dorancy, Acting Secretary

Dated March 6, 2015
Colorado Oil and Gas Conservation
Commission
1120 Lincoln Street, Suite 801
Denver, Colorado 80203
Website <http://cogcc.state.co.us>
Phone (303) 894-2100
Fax (303) 894-2109Publication Date March 23, 2015
Published in The Daily Journal

799

BEFORE THE OIL AND GAS CONSERVATION COMMISSION
OF THE STATE OF COLORADO

800

CAUSE NO. 1V
DOCKET NO. 150400259
TYPE: ENFORCEMENTIN THE MATTER OF ALLEGED VIOLATIONS OF THE RULES AND
REGULATIONS OF THE COLORADO OIL AND GAS CONSERVATION
COMMISSION BY GENESIS GAS & OIL COLORADO LLC, RIO BLANCO
COUNTY, COLORADO

NOTICE AND APPLICATION FOR HEARING

TO ALL INTERESTED PARTIES AND TO WHOM IT MAY CONCERN

Pursuant to Rule 522.d., the Colorado Oil and Gas Conservation
Commission ("Commission" or "COGCC") Staff will apply to the Commission
at its April 13-14, 2015 hearing for an Order Finding Violation ("OFV")
against Genesis Gas & Oil Colorado LLC ("Genesis") (Operator No 10384).
This Notice and Application is being served to adjudicate the allegations made
in the below-described Notices of Alleged Violation ("NOAV"), the allegations
of which are incorporated hereinGenesis is the operator of the following wells, which have been
temporarily abandoned and have never undergone Mechanical Integrity
Testing ("MIT")

Well Name	API Number
Fletcher Gulch 3-21 POW	05-103-10894
Calamity Ridge Unit #14-15C	05-103-10462
Calamity Ridge Unit #401D	05-103-10561

On February 23, 2015, Commission Staff issued Notices of Alleged
Violation ("NOAV") Nos 200425172, 200425173, and 200425174 to Genesis
citing violations of Rule 328 c.1 (Mechanical Integrity Testing, Temporarily
Abandoned Wells) of the COGCC Rules of Practice and Procedure, 2 CCR 404-1
("Rules" or "Rules")COGCC staff requests that Genesis be found in violation of the rules
cited above and assessed a penalty pursuant to Rule 523NOTICE IS HEREBY GIVEN, pursuant to 1) the general jurisdiction
granted to the Oil and Gas Conservation Commission of the State of Colorado
under Section 34-60-105, C.R.S.; 2) specific powers granted pursuant to Section
34-60-106, C.R.S.; 3) the State Administrative Procedures Act at Section 24-4-
105, C.R.S., and 4) the Commission's Series 500 Rules at 2 CCR 404-1, that the
Commission has scheduled the above-entitled matter for hearing on

Date Monday, April 13, 2015

Tuesday, April 14, 2015

Time 9:00 a.m.

Place Colorado Oil and Gas Conservation Commission
1120 Lincoln St., Suite 801
Denver, Colorado 80203In accordance with the Americans with Disabilities Act, if any party
requires special accommodations as a result of a disability for this hearing,
please contact Margaret Humecki at (303) 894-2100 ext 5139, prior to the
hearing and arrangements will be madePursuant to said hearing in the above-entitled matter at the time and
place aforesaid, or at any adjourned meeting, the Commission will enter such
orders as it deems appropriate to protect the health, safety and welfare of the
public and to prevent the waste of oil and gas, either or both, in the operations
of said field, and to carry out the purposes of the statuteIn accordance with Rule 509., any interested party desiring to protest
the granting of the application or to intervene on the application should file
with the Commission a written protest or intervention no later than March 30,
2015, briefly stating the basis of the protest or intervention. One electronic,
one original and two copies shall be filed with the Commission. Anyone who
files a protest or intervention must be able to participate in a prehearing
conference during the week of March 30, 2015. Pursuant to Rule 503 g., if
a party who has received notice under Rule 503 b wishes to receive further
pleadings in the above-referenced matter, that party must file a protest or
intervention in accordance with these rulesOIL AND GAS CONSERVATION COMMISSION
OF THE STATE OF COLORADO

By

Jill Dorancy, Acting Secretary

Dated March 9, 2015
Colorado Oil and Gas Conservation
Commission
1120 Lincoln Street, Suite 801
Denver, Colorado 80203
Website <http://cogcc.state.co.us>
Phone (303) 894-2100
Fax (303) 894-2109

Publication Date March 23, 2015

Published in The Daily Journal

800

CITY AND COUNTY OF DENVER

838

DEPARTMENT OF AVIATION

NOTICE is hereby given that effective January 1, 2015, the following
Rules and Regulations for the Management, Operation, and Control of the
Denver Municipal Airport System are amended and revised as indicated

120 SCHEDULE OF FEES AND CHARGES

Copies of such revised Rules and Regulations have been filed with the Clerk
and Recorder, Ex-Officio City Clerk, City and County of Denver, and is available
at that office for public inspection and copying. A copy is also available for
inspection at Denver International Airport, Business Management ServicesApproved, adopted and published pursuant to Section 5-16, Chapter 5 of
the Revised Municipal Code, as amended, of the City and County of Denver,
Colorado

/s/

Kim Day
Manager of Aviation
City and County of Denver

Published March 23, 2015 in The Daily Journal

838

BEFORE THE OIL AND GAS CONSERVATION
COMMISSION OF THE STATE OF COLORADO

IN THE MATTER OF THE PROMULGATION AND ENFORCEMENT OF FIELD
CODELL FORMATION, HEREFORD FIELD, WELD COUNTY, COLORADO

CAUSE NO. 421
DOCKET NO. 150300081

TYPE: SPACING

NOTICE OF HEARING

TO ALL INTERESTED PARTIES AND TO WHOM IT MAY CONCERN:

APPLICATION LANDS

Township 12 North, Range 62 West, 6th P.M. - DSU #1 Section 20: All (All portions
Section 29: All

Township 12 North, Range 62 West, 6th P.M. - DSU #2
Section 19: All (All portions lying within the State of Colorado)
Section 30: All

Township 12 North, Range 62 West, 6th P.M. - DSU #3
Section 32: All

Township 11 North, Range 62 West, 6th P.M.
Section 5: All

Township 12 North, Range 62 West, 6th P.M. - DSU #4
Section 31: All

Township 11 North, Range 62 West, 6th P.M.
Section 6: All

Township 11 North, Range 62 West, 6th P.M. - DSU #5
Section 7: All
Section 18: All

Township 11 North, Range 63 West, 6th P.M. - DSU #6
Section 10: All
Section 15: All

Township 11 North, Range 63 West, 6th P.M. - DSU #7 Section 11: All
Section 14: All

Township 11 North, Range 63 West, 6th P.M. - DSU #8
Section 12: All
Section 13: All

Township 11 North, Range 63 West, 6th P.M. - DSU #9
Section 22: All
Section 27: All

Township 11 North, Range 63 West, 6th P.M. - DSU #10
Section 23: All
Section 26: All

Township 11 North, Range 63 West, 6th P.M. - DSU #11 Section 24: All
Section 25: All

APPLICATION

On December 22, 2014, EOG Resources, Inc. (Operator No. 27442) ("EOG" or "A
\$34-60-116, C.R.S., for an order to:

- 1) Establish 11 approximate 1280-acre drilling and spacing units for the Application
ed hydrocarbons from the Codell Formation;
- 2) Approve up to three horizontal wells within each unit, and
- 3) Require the productive interval of the wellbore to be located no closer than 600
150 feet from the productive interval of any other wellbore located in the unit.

APPLICABLE RULES AND ORDERS
(available online at: <http://cogcc.state.co.us>, under "ORDERS")

-Rule 318.a. of the Rules and Regulations of the Oil and Gas Conservation Comm
drilled in excess of 2,500 feet in depth be located not less than 600 feet from any l
any other producible or drilling oil or gas well when drilling to the same common sc

NOTICE IS HEREBY GIVEN, pursuant to: 1) the general jurisdiction granted to the
State of Colorado under \$34-60-105 C.R.S., 2) specific powers granted pursuant t
Procedures Act at \$24-4-105 C.R.S.; and 4) the Commission's Series 500 Rules a
the above-entitled matter for hearing on:

Date: Monday, April 13, 2015
Tuesday, April 14, 2015
Time: 9:00 a.m.
Place: Colorado Oil and Gas Conservation Commission
1120 Lincoln St., Suite 801
Denver, Colorado 80203

In accordance with the Americans with Disabilities Act, if any party requires specia
hearing, please contact Margaret Humecki at (303) 894-2100 ext. 5139, prior to th

At hearing, the Commission will consider the Application and enter an order pursu
party desiring to protest or intervene should file with the Commission a written prot
later than March 30, 2015. Such interested party shall, at the same time, serve a c
the application. One electronic (cogcc.hearings_unit@state.co.us), one original an
Anyone who files a protest or intervention must be able to participate in a preheari
Pursuant to Rule 511, if the matter is uncontested, it may be approved without a h

OIL AND GAS CONSERVATION COMMISSION
OF THE STATE OF COLORADO

By
Jill Dorancy, Acting Secretary

Dated: March 6, 2015

Colorado Oil and Gas Conservation Commission
1120 Lincoln Street, Suite 801
Denver, Colorado 80203
Website: <http://cogcc.state.co.us>
Phone: (303) 894-2100
Fax: (303) 894-2109

Attorneys for Applicant
Jamie L. Jost
Joseph M. Evers
Jost & Shelton Energy Group, P.C.
1675 Larimer Street, Suite 420
Denver, Colorado 80202
(720) 379-1812
jost@senenergygroup.com jeverson@senenergygroup.com

The Tribune
March 1, 2015

Affidavit of Publication

STATE OF COLORADO

SS.

County of Weld,

I, Cassie Clarken

of said County of Weld, being duly sworn, say
that I am an advertising clerk of

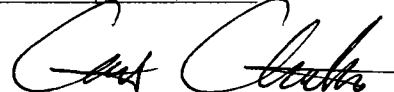
THE GREELEY TRIBUNE,

that the same is a daily newspaper of general
circulation and printed and published in the City of
Greeley, in said county and state; that the notice or
advertisement, of which the annexed is a true copy,
has been published in said daily newspaper for
consecutive (days): that the notice was published in
the regular and entire issue of every number of said
newspaper during the period and time of
publication of said notice, and in the newspaper
proper and not in a supplement thereof; that the
first publication of said notice was contained in the
Twentieth day of March A.D. 2015 and the last
publication thereof: in the issue of said newspaper
bearing the date of the

Twentieth day of March A.D. 2015 that said The
Greeley Tribune has been published continuously
and uninterruptedly during the period of at least six
months next prior to the first issue thereof
contained said notice or advertisement above
referred to; that said newspaper has been admitted
to the United States mails as second-class matter
under the provisions of the Act of March 3, 1879, or
any amendments thereof; and that said newspaper
is a daily newspaper duly qualified for publishing
legal notices and advertisements within the
meaning of the laws of the State of Colorado.


March 20, 2015

Total Charges: \$348.88




20th day of March 2015

My Commission Expires 6/14/2017



Notary Public



BEFORE THE OIL AND GAS CONSERVATION COMMISSION
OF THE STATE OF COLORADO

IN THE MATTER OF THE PROMULGATION AND)	CAUSE NO. 421
ESTABLISHMENT OF FIELD RULES TO)	
GOVERN OPERATIONS FOR THE CODELL)	DOCKET NO. 150300081
FORMATION, HEREFORD FIELD, WELD)	
COUNTY, COLORADO)	TYPE: SPACING

NOTICE OF HEARING

TO ALL INTERESTED PARTIES AND TO WHOM IT MAY CONCERN:

APPLICATION LANDS

Township 12 North, Range 62 West, 6th P.M. – DSU #1

Section 20: All (All portions lying within the State of Colorado)

Section 29: All

Township 12 North, Range 62 West, 6th P.M. – DSU #2

Section 19: All (All portions lying within the State of Colorado)

Section 30: All

Township 12 North, Range 62 West, 6th P.M. – DSU #3

Section 32: All

Township 11 North, Range 62 West, 6th P.M.

Section 5: All

Township 12 North, Range 62 West, 6th P.M. – DSU #4

Section 31: All

Township 11 North, Range 62 West, 6th P.M.

Section 6: All

Township 11 North, Range 62 West, 6th P.M. – DSU #5

Section 7: All

Section 18: All

Township 11 North, Range 63 West, 6th P.M. – DSU #6

Section 10: All

Section 15: All

Township 11 North, Range 63 West, 6th P.M. – DSU #7

Section 11: All

Section 14: All

Township 11 North, Range 63 West, 6th P.M. – DSU #8

Section 12: All

Section 13: All

Township 11 North, Range 63 West, 6th P.M. – DSU #9

Section 22: All

Section 27: All

Township 11 North, Range 63 West, 6th P.M. – DSU #10

Section 23: All

Section 26: All

Township 11 North, Range 63 West, 6th P.M. – DSU #11

Section 24: All

Section 25: All

APPLICATION

On December 22, 2014, EOG Resources, Inc. (Operator No. 27442) (“EOG” or “Applicant”) filed a verified application (amended March 19, 2015) pursuant to §34-60-116, C.R.S., for an order to:

- 1) Establish 11 approximate 1280-acre drilling and spacing units for the Application Lands, for the production of oil, gas and associated hydrocarbons from the Codell Formation;
- 2) Approve up to six horizontal wells within each unit; and
- 3) Require the productive interval of the wellbore to be located no closer than 460 feet from the unit boundaries, and no closer than 150 feet from the productive interval of any other wellbore located in the unit.

APPLICABLE RULES AND ORDERS

(available online at: <http://cogcc.state.co.us>, under “ORDERS”)

- Rule 318.a. of the Rules and Regulations of the Oil and Gas Conservation Commission requires that, on unspaced lands, wells drilled in excess of 2,500 feet in depth be located not less than 600 feet from any lease line, and located not less than 1,200 feet from any other producible or drilling oil or gas well when drilling to the same common source of supply.

NOTICE IS HEREBY GIVEN, pursuant to: 1) the general jurisdiction granted to the Oil and Gas Conservation Commission of the State of Colorado under §34-60-105 C.R.S.; 2) specific powers granted pursuant to §34-60-106 C.R.S.; 3) the State Administrative Procedures Act at §24-4-105 C.R.S.; and 4) the Commission’s Series 500 Rules at 2 CCR 404-1, that the Commission has scheduled the above-entitled matter for hearing on:

Date: Monday, May 18, 2015
Tuesday, May 19, 2015

Time: 9:00 a.m.

Place: Aims Community College
Platte Building, Room PL111 and PL113
260 College Avenue
Fort Lupton, Colorado 80621

In accordance with the Americans with Disabilities Act, if any party requires special accommodations as a result of a disability for this hearing, please contact Margaret Humecki at (303) 894-2100 ext. 5139, prior to the hearing and arrangements will be made.

At hearing, the Commission will consider the Application and enter an order pursuant to its authority under the statute. Any interested party desiring to protest or intervene should file with the Commission a written protest or intervention in accordance with Rule 509., no later than May 4, 2015. Such interested party shall, at the same time, serve a copy of the protest or intervention to the person filing the application. One electronic (cogcc.hearings_unit@state.co.us), one original and two copies shall be filed with the Commission. Anyone who files a protest or intervention must be able to participate in a prehearing conference during the week of May 4, 2015. Pursuant to Rule 511., if the matter is uncontested, it may be approved without a hearing.

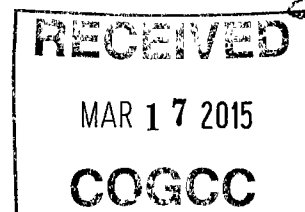
OIL AND GAS CONSERVATION COMMISSION
OF THE STATE OF COLORADO

By  _____
Julie Murphy, Secretary

Dated: April 13, 2015

Colorado Oil and Gas Conservation Commission
1120 Lincoln Street, Suite 801
Denver, Colorado 80203
Website: <http://cogcc.state.co.us>
Phone: (303) 894-2100
Fax: (303) 894-2109

Attorneys for Applicant:
Jamie L. Jost
Zachary P. Sears
Burleson LLP
1700 Lincoln St, Ste. 1300
Denver, Colorado 80203
(303) 801-3200
jjost@burlesonllp.com
zsears@burlesonllp.com



BEFORE THE OIL AND GAS CONSERVATION COMMISSION
OF THE STATE OF COLORADO

IN THE MATTER OF THE PROMULGATION AND)	CAUSE NO. 421
ESTABLISHMENT OF FIELD RULES TO)	
GOVERN OPERATIONS FOR THE CODELL)	DOCKET NO. 150300081
FORMATION, HEREFORD FIELD, WELD)	
COUNTY, COLORADO)	TYPE: SPACING

CERTIFICATE OF MAILING

ORIGINAL

I hereby certify that a true and correct copy of the Second Notice of Hearing in the above-referenced docket was deposited in the U.S. mail on March 9, 2015, postage pre-paid, to the interested parties listed in the application regarding the above-referenced docket.

DATED this 17th day of March 2015.



Rachel Fleming

RECEIVED

APR 21 2015

COGCC

**BEFORE THE OIL AND GAS CONSERVATION COMMISSION
OF THE STATE OF COLORADO**

IN THE MATTER OF THE PROMULGATION AND)	CAUSE NO. 421
ESTABLISHMENT OF FIELD RULES TO)	
GOVERN OPERATIONS FOR THE CODELL)	DOCKET NO. 150300081
FORMATION, HEREFORD FIELD, WELD)	
COUNTY, COLORADO)	TYPE: SPACING

CERTIFICATE OF MAILING

I hereby certify that a true and correct copy of the Notice of Hearing in the above-referenced docket was deposited in the U.S. mail on April 13, 2015, postage pre-paid, to the interested parties listed in the application regarding the above-referenced docket.

DATED this 21st day of April 2015.



Rachel Fleming

RECEIVED

MAY 05 2015

COGCC

DODGE
DATA & ANALYTICS

AFFIDAVIT

INVOICE #: A379251 01

ACCOUNT #: A30037139

INVOICE DATE: 04/23/15

INQUIRIES TO:

TEL: 866 - 260 - 9240

FAX: 855 - 323 - 9871

BILL TO: BURLESON LLP
RACHEL FLEMING
1700 LINCOLN STREET SUITE 1300
DENVER CO 80203

ADVERTISER/AGENCY:

PUBLICATION: DENVER DAILY JOURNAL

STATE OF COLORADO
COUNTY OF DENVER

I, CHRISTINA L. DECKER, OF THE CITY AND COUNTY OF MERCER, STATE OF NEW JERSEY, HAVING DULY BEEN SWORN, DEPOSES AND SAYS:
I AM NOW AND AT ALL TIMES HEREINAFTER MENTIONED A CITIZEN OF THE UNITED STATES OF AMERICA, OVER TWENTY - ONE YEARS OF AGE, AND COMPETENT TO BE A WITNESS ON THE HEARING OF THE MATTERS MENTIONED IN THE ANNEXED PRINTED COPY NOTICE HEREINAFTER SET FORTH; I HAVE NO INTEREST WHATSOEVER IN ANY OF THE SAID MATTERS; I AM NOW AND DURING ALL TIMES EMBRACED IN THE PUBLICATION HEREIN MENTIONED WAS THE CHIEF CLERK OF THE NEWSPAPER, A NEWSPAPER OF GENERAL CIRCULATION PRINTED AND PUBLISHED IN SAID CITY AND COUNTY; AS CHIEF CLERK DURING ALL TIMES MENTIONED IN THE AFFIDAVIT I HAVE HAD AND I STILL HAVE CHARGE OF ALL ADVERTISEMENTS AND NOTICES PUBLISHED IN SAID NEWSPAPER; THAT SAID LEGAL NOTICE OF WHICH THE ANNEXED IS A TRUE PRODUCTION COPY OF THE PRINTED PAGE IN WHICH THE ADVERTISEMENT WAS PUBLISHED IN THE ABOVE NAMED NEWSPAPER ON THE FOLLOWING DAYS TO WIT:

4/21/15 - C#421D#150300081 SPACING

I CERTIFY (OR DECLARE) UNDER PENALTY OF PERJURY THAT THE FOREGOING IS TRUE AND CORRECT.

SIGNED,



CHIEF CLERK

PUBLIC NOTICES

BEFORE THE OIL AND GAS CONSERVATION COMMISSION
OF THE STATE OF COLORADO

CAUSE NO. 421
DOCKET NO. 150300081

TYPE: SPACING

IN THE MATTER OF THE PROMULGATION AND ESTABLISHMENT OF
FIELD RULES TO GOVERN OPERATIONS FOR THE CODELL FORMATION,
HEREFORD FIELD, WELD COUNTY, COLORADO

NOTICE OF HEARING

TO ALL INTERESTED PARTIES AND TO WHOM IT MAY CONCERN
APPLICATION LANDS

Township 12 North, Range 62 West, 6th P.M. - DSU #1
Section 20 All (All portions lying within the State of Colorado)

Township 12 North, Range 62 West, 6th P.M. - DSU #2
Section 19 All (All portions lying within the State of Colorado)

Township 12 North, Range 62 West, 6th P.M. - DSU #3
Section 32 All

Township 11 North, Range 62 West, 6th P.M.
Section 5 All

Township 12 North, Range 62 West, 6th P.M. - DSU #4
Section 31 All

Township 11 North, Range 62 West, 6th P.M.
Section 6 All

Township 11 North, Range 62 West, 6th P.M. - DSU #5
Section 7 All

Township 11 North, Range 62 West, 6th P.M. - DSU #6
Section 10 All

Township 11 North, Range 62 West, 6th P.M. - DSU #7
Section 11 All

Township 11 North, Range 62 West, 6th P.M. - DSU #8
Section 12 All

Township 11 North, Range 62 West, 6th P.M. - DSU #9
Section 13 All

Township 11 North, Range 62 West, 6th P.M. - DSU #10
Section 23 All

Township 11 North, Range 62 West, 6th P.M. - DSU #11
Section 24 All

Township 11 North, Range 62 West, 6th P.M. - DSU #12
Section 25 All

Township 11 North, Range 62 West, 6th P.M. - DSU #13
Section 26 All

Township 11 North, Range 62 West, 6th P.M. - DSU #14
Section 27 All

Township 11 North, Range 62 West, 6th P.M. - DSU #15
Section 28 All

Township 11 North, Range 62 West, 6th P.M. - DSU #16
Section 29 All

Township 11 North, Range 62 West, 6th P.M. - DSU #17
Section 30 All

Township 11 North, Range 62 West, 6th P.M. - DSU #18
Section 31 All

Township 11 North, Range 62 West, 6th P.M. - DSU #19
Section 32 All

Township 11 North, Range 62 West, 6th P.M. - DSU #20
Section 33 All

Township 11 North, Range 62 West, 6th P.M. - DSU #21
Section 34 All

Township 11 North, Range 62 West, 6th P.M. - DSU #22
Section 35 All

Township 11 North, Range 62 West, 6th P.M. - DSU #23
Section 36 All

Township 11 North, Range 62 West, 6th P.M. - DSU #24
Section 37 All

Township 11 North, Range 62 West, 6th P.M. - DSU #25
Section 38 All

Township 11 North, Range 62 West, 6th P.M. - DSU #26
Section 39 All

Township 11 North, Range 62 West, 6th P.M. - DSU #27
Section 40 All

Township 11 North, Range 62 West, 6th P.M. - DSU #28
Section 41 All

Township 11 North, Range 62 West, 6th P.M. - DSU #29
Section 42 All

Township 11 North, Range 62 West, 6th P.M. - DSU #30
Section 43 All

Township 11 North, Range 62 West, 6th P.M. - DSU #31
Section 44 All

Township 11 North, Range 62 West, 6th P.M. - DSU #32
Section 45 All

Township 11 North, Range 62 West, 6th P.M. - DSU #33
Section 46 All

Township 11 North, Range 62 West, 6th P.M. - DSU #34
Section 47 All

Township 11 North, Range 62 West, 6th P.M. - DSU #35
Section 48 All

Township 11 North, Range 62 West, 6th P.M. - DSU #36
Section 49 All

Township 11 North, Range 62 West, 6th P.M. - DSU #37
Section 50 All

Township 11 North, Range 62 West, 6th P.M. - DSU #38
Section 51 All

Township 11 North, Range 62 West, 6th P.M. - DSU #39
Section 52 All

Township 11 North, Range 62 West, 6th P.M. - DSU #40
Section 53 All

Township 11 North, Range 62 West, 6th P.M. - DSU #41
Section 54 All

Township 11 North, Range 62 West, 6th P.M. - DSU #42
Section 55 All

Township 11 North, Range 62 West, 6th P.M. - DSU #43
Section 56 All

Township 11 North, Range 62 West, 6th P.M. - DSU #44
Section 57 All

Township 11 North, Range 62 West, 6th P.M. - DSU #45
Section 58 All

Township 11 North, Range 62 West, 6th P.M. - DSU #46
Section 59 All

Township 11 North, Range 62 West, 6th P.M. - DSU #47
Section 60 All

Township 11 North, Range 62 West, 6th P.M. - DSU #48
Section 61 All

Township 11 North, Range 62 West, 6th P.M. - DSU #49
Section 62 All

Township 11 North, Range 62 West, 6th P.M. - DSU #50
Section 63 All

Township 11 North, Range 62 West, 6th P.M. - DSU #51
Section 64 All

Township 11 North, Range 62 West, 6th P.M. - DSU #52
Section 65 All

Township 11 North, Range 62 West, 6th P.M. - DSU #53
Section 66 All

Township 11 North, Range 62 West, 6th P.M. - DSU #54
Section 67 All

Township 11 North, Range 62 West, 6th P.M. - DSU #55
Section 68 All

Township 11 North, Range 62 West, 6th P.M. - DSU #56
Section 69 All

On December 22, 2014, EOG Resources, Inc. (Operator No 27442) ("EOG" or "Applicant") filed a verified application (amended March 19, 2015) pursuant to §34-60-116, C.R.S., for an order to

1) Establish 11 approximate 1280-acre drilling and spacing units for the Application Lands, for the production of oil, gas and associated hydrocarbons from the Codell Formation,

2) Approve up to six horizontal wells within each unit, and
3) Require the productive interval of the wellbore to be located no closer than 460 feet from the unit boundaries, and no closer than 150 feet from the productive interval of any other wellbore located in the unit.

APPLICABLE RULES AND ORDERS

(available online at <http://cogcc.state.co.us>, under "ORDERS")

• Rule 318-a of the Rules and Regulations of the Oil and Gas Conservation Commission requires that, on unspaced lands, wells drilled in excess of 2,500 feet in depth be located not less than 800 feet from any lease line, and located not less than 1,200 feet from any other producible or drilling oil or gas well when drilling to the same common source of supply

NOTICE IS HEREBY GIVEN, pursuant to 1) the general jurisdiction granted to the Oil and Gas Conservation Commission of the State of Colorado under §34-60-105 C.R.S., 2) specific powers granted pursuant to §34-60-106 C.R.S., 3) the State Administrative Procedures Act at §24-4-105 C.R.S., and 4) the Commission's Series 500 Rules at 2 CCR 404-1, that the Commission has scheduled the above-entitled matter for hearing on

Date Monday, May 18, 2015
Tuesday, May 19, 2015

Time: 9:00 a.m.

Place Aims Community College
Platte Building, Room PL111 & PL113
260 College Avenue
Fort Lupton, CO 80621

In accordance with the Americans with Disabilities Act, if any party requires special accommodations as a result of a disability for this hearing, please contact Margaret Humecki at (303) 894-2100 ext 5139, prior to the hearing and arrangements will be made

At hearing, the Commission will consider the Application and enter an order pursuant to its authority under the statute. **Any interested party desiring to protest or intervene should file with the Commission a written protest or intervention in accordance with Rule 509, no later than May 4, 2015.** Such interested party shall, at the same time, serve a copy of the protest or intervention to the person filing the application. One electronic (cogcc.hearings_unit@state.co.us), one original and two copies shall be filed with the Commission. **Anyone who files a protest or intervention must be able to participate in a prehearing conference during the week of May 4, 2015.** Pursuant to Rule 511, if the matter is uncontested, it may be approved without a hearing

OF THE STATE OF COLORADO

By

Julie Murphy, Secretary

Dated April 13, 2015
Colorado Oil and Gas Conservation
Commission
1120 Lincoln Street, Suite 801
Denver, Colorado 80203
Website <http://cogcc.state.co.us>
Phone (303) 894-2100
Fax (303) 894-2109

Attorneys for Applicant
Jamie L. Jost
Zachary P. Sears
Burlison LLP
1700 Lincoln Street, Suite 1300
Denver, Colorado 80203
(303) 801-3200
jjost@burlisonllp.com
zsears@burlisonllp.com

Publication Date April 21, 2015
Published in The Daily Journal

068

BEFORE THE OIL AND GAS CONSERVATION COMMISSION
OF THE STATE OF COLORADO

CAUSE NO. 535

DOCKET NO. 150500317

TYPE: ADDITIONAL WELLS

IN THE MATTER OF THE PROMULGATION AND ESTABLISHMENT OF
FIELD RULES TO GOVERN OPERATIONS FOR THE CODELL FORMATION,
HEREFORD FIELD, WELD COUNTY, COLORADO

NOTICE OF HEARING

TO ALL INTERESTED PARTIES AND TO WHOM IT MAY CONCERN
APPLICATION LANDS

Township 12 North, Range 63 West, 6th P.M. - DSU #1

Section 22 All
Section 27 All

Township 12 North, Range 63 West, 6th P.M. - DSU #2

Section 23 All
Section 28 All

Township 12 North, Range 63 West, 6th P.M. - DSU #3

Section 24 All
Section 25 All

Township 12 North, Range 63 West, 6th P.M. - DSU #4

Section 33 All
Section 4 All

Township 11 North, Range 63 West, 6th P.M. - DSU #5

Section 34 All
Section 3 All

Township 11 North, Range 63 West, 6th P.M. - DSU #6

Section 36 All
Section 1 All

Township 12 North, Range 63 West, 6th P.M. - DSU #7

Section 7 All
Section 18 All

Township 11 North, Range 63 West, 6th P.M. - DSU #8

Section 8 All
Section 17 All

Township 11 North, Range 63 West, 6th P.M. - DSU #9

Section 17 All
Section 1 All

Township 11 North, Range 63 West, 6th P.M. - DSU #10

Section 17 All
Section 1 All

Township 11 North, Range 63 West, 6th P.M. - DSU #11

Section 17 All
Section 1 All

Township 11 North, Range 63 West, 6th P.M. - DSU #12

Section 17 All
Section 1 All

Township 11 North, Range 63 West, 6th P.M. - DSU #13

Section 17 All
Section 1 All

Township 11 North, Range 63 West, 6th P.M. - DSU #14

Section 17 All
Section 1 All

Township 11 North, Range 63 West, 6th P.M. - DSU #15

Section 17 All
Section 1 All

Township 11 North, Range 63 West, 6th P.M. - DSU #16

Section 17 All
Section 1 All

Township 11 North, Range 63 West, 6th P.M. - DSU #17

Section 17 All
Section 1 All

Township 11 North, Range 63 West, 6th P.M. - DSU #18

Section 17 All
Section 1 All

Township 11 North, Range 63 West, 6th P.M. - DSU #19

Section 17 All
Section 1 All

Township 11 North, Range 63 West, 6th P.M. - DSU #20

Section 17 All
Section 1 All

Township 11 North, Range 63 West, 6th P.M. - DSU #21

Section 17 All
Section 1 All

Township 11 North, Range 63 West, 6th P.M. - DSU #22

Section 17 All
Section 1 All

Township 11 North, Range 63 West, 6th P.M. - DSU #23

Section 17 All
Section 1 All

Township 11 North, Range 63 West, 6th P.M. - DSU #24

Section 17 All
Section 1 All

Township 11 North, Range 63 West, 6th P.M. - DSU #25

Section 17 All
Section 1 All

Township 11 North, Range 63 West, 6th P.M. - DSU #26

Section 17 All
Section 1 All

Township 11 North, Range 63 West, 6th P.M. - DSU #27

Section 17 All
Section 1 All

Township 11 North, Range 63 West, 6th P.M. - DSU #28

Section 17 All
Section 1 All

Township 11 North, Range 63 West, 6th P.M. - DSU #29

Section 17 All
Section 1 All

Township 11 North, Range 63 West, 6th P.M. - DSU #30

Section 17 All
Section 1 All

Township 11 North, Range 63 West, 6th P.M. - DSU #31

Section 17 All
Section 1 All

Township 11 North, Range 63 West, 6th P.M. - DSU #32

Section 17 All
Section 1 All

Township 11 North, Range 63 West, 6th P.M. - DSU #33

Section 17 All
Section 1 All

Township 11 North, Range 63 West, 6th P.M. - DSU #34

Section 17 All
Section 1 All

Township 11 North, Range 63 West, 6th P.M. - DSU #35

Section 17 All
Section 1 All

Township 11 North, Range 63 West, 6th P.M. - DSU #36

Section 17 All
Section 1 All

Township 11 North, Range 63 West, 6th P.M. - DSU #37

Section 17 All
Section 1 All

Township 11 North, Range 63 West, 6th P.M. - DSU #38

Section 17 All
Section 1 All

Township 11 North, Range 63 West, 6th P.M. - DSU #39

Section 17 All
Section 1 All

069

On March 19, 2015, EOG Resources, Inc. (Operator No 27742) ("EOG" or "Applicant"), filed a verified application pursuant to §34-60-116, C.R.S. for an order to

1) Modify portions of Order No. 421-57 to allow for up to six horizontal wells within each drilling and spacing unit comprising the Application Lands, for the production of oil, gas and associated hydrocarbons from the Codell Formation, and

2) Require the productive interval of the wellbore to be located no closer than 460 feet from the unit boundaries, and no closer than 150 feet from the productive interval of any other wellbore located in the unit

PRIOR RULES AND ORDERS

(available online at: <http://cogcc.state.co.us>, under "ORDERS")

• On January 26, 2015, the Commission entered Order No. 421-57, which among other things, establishes ten 1280-acre drilling and spacing units for lands including the Application Lands, and authorizes one horizontal well within each drilling and spacing unit to the Codell Formation. Order No. 421-57 also approves 600-foot setbacks of the treated interval of the proposed well from the boundaries of the units

NOTICE IS HEREBY GIVEN, pursuant to 1) the general jurisdiction granted to the Oil and Gas Conservation Commission of the State of Colorado under §34-60-105 C.R.S., 2) specific powers granted pursuant to §34-60-106 C.R.S., 3) the State Administrative Procedures Act at §24-4-105 C.R.S., and 4) the Commission's Series 500 Rules at 2 CCR 404-1, that the Commission has scheduled the above-entitled matter for hearing on

Date Monday, May 18, 2015
Tuesday, May 19, 2015

Time 9:00 a.m.

Place Aims Community College
Platte Building, Room PL111 & PL113
260 College Avenue
Fort Lupton, CO 80621

In accordance with the Americans with Disabilities Act, if any party requires special accommodations as a result of a disability for this hearing, please contact Margaret Humecki at (303) 894-2100 ext 5139, prior to the hearing and arrangements will be made

At hearing, the Commission will consider the Application and enter an order pursuant to its authority under the statute. **Any interested party desiring to protest or intervene should file with the Commission a written protest or intervention in accordance with Rule 509, no later than May 4, 2015.** Such interested party shall, at the same time, serve a copy of the protest or intervention to the person filing the application. One electronic (cogcc.hearings_unit@state.co.us), one original and two copies shall be

RECEIVED

MAY 05 2015

COGCC

Affidavit of Publication

STATE OF COLORADO

County of Weld,

I Desirea Larson

of said County of Weld, being duly sworn, say
that I am an advertising clerk of

THE GREELEY TRIBUNE,

that the same is a daily newspaper of general circulation and printed and published in the City of Greeley, in said county and state; that the notice or advertisement, of which the annexed is a true copy, has been published in said daily newspaper for consecutive (days); that the notice was published in the regular and entire issue of every number of said newspaper during the period and time of publication of said notice, and in the newspaper proper and not in a supplement thereof; that the first publication of said notice was contained in the Nineteenth day of April A.D. 2015 and the last publication thereof: in the issue of said newspaper bearing the date of the Nineteenth day of April A.D. 2015 that said The Greeley Tribune has been published continuously and uninterruptedly during the period of at least six months next prior to the first issue thereof contained said notice or advertisement above referred to; that said newspaper has been admitted to the United States mails as second-class matter under the provisions of the Act of March 3, 1879, or any amendments thereof; and that said newspaper is a daily newspaper duly qualified for publishing legal notices and advertisements within the meaning of the laws of the State of Colorado.

April 19, 2015

Total Charges: \$283.68

Desirea Larson

19th day of April 2015

My Commission Expires 6/14/2017

Robert Little

Notary Public

ROBERT LITTLE
NOTARY PUBLIC
STATE OF COLORADO
NOTARY ID 20014018494
MY COMMISSION EXPIRES JUNE 14, 2017

**BEFORE THE OIL AND GAS CONSERVATION COMMISSION
OF THE STATE OF COLORADO**

IN THE MATTER OF THE PROMULGATION AND ESTABLISHMENT OF FIELD RULES TO
GOVERN OPERATIONS FOR THE CODELL FORMATION, HEREFORD FIELD, WELD COUNTY,
COLORADO

CAUSE NO. 421
DOCKET NO. 150300081
TYPE: SPACING

NOTICE OF HEARING

TO ALL INTERESTED PARTIES AND TO WHOM IT MAY CONCERN:

APPLICATION LANDS

Township 12 North, Range 62 West, 6th P.M. - DSU #1 Section 20: All (All portions lying within
the State of Colorado)
Section 29: All

Township 12 North, Range 62 West, 6th P.M. - DSU #2
Section 19: All (All portions lying within the State of Colorado)
Section 30: All

Township 12 North, Range 62 West, 6th P.M. - DSU #3
Section 32: All

Township 11 North, Range 62 West, 6th P.M.
Section 5: All

Township 12 North, Range 62 West, 6th P.M. - DSU #4
Section 31: All

Township 11 North, Range 62 West, 6th P.M.
Section 8: All

Township 11 North, Range 62 West, 6th P.M. - DSU #5
Section 7: All
Section 18: All

Township 11 North, Range 63 West, 6th P.M. - DSU #6
Section 10: All
Section 15: All

Township 11 North, Range 63 West, 6th P.M. - DSU #7 Section 11: All
Section 14: All

Township 11 North, Range 63 West, 6th P.M. - DSU #8
Section 12: All
Section 13: All

Township 11 North, Range 63 West, 6th P.M. - DSU #9
Section 22: All
Section 27: All

Township 11 North, Range 63 West, 6th P.M. - DSU #10
Section 23: All
Section 26: All

Township 11 North, Range 63 West, 6th P.M. - DSU #11 Section 24: All
Section 25: All

APPLICATION

On December 22, 2014, EOG Resources, Inc. (Operator No. 27442) ("EOG" or "Applicant") filed a
verified application (amended March 19, 2015) pursuant to §34-60-116 C.R.S., for an order to:

- 1) Establish 11 approximate 1280-acre drilling and spacing units for the Application Lands, for the
production of oil, gas and associated hydrocarbons from the Codell Formation;
- 2) Approve up to six horizontal wells within each unit; and
- 3) Require the productive interval of the wellbore to be located no closer than 460 feet from the unit
boundaries, and no closer than 150 feet from the productive interval of any other wellbore located
in the unit.

APPLICABLE RULES AND ORDERS
(available online at: <http://cogcc.state.co.us>, under "ORDERS")

-Rule 318.a. of the Rules and Regulations of the Oil and Gas Conservation Commission requires
that, on unspaced lands, wells drilled in excess of 2,500 feet in depth be located not less than 600
feet from any lease line, and located not less than 1,200 feet from any other producible or drilling oil
or gas well when drilling to the same common source of supply

NOTICE IS HEREBY GIVEN, pursuant to: 1) the general jurisdiction granted to the Oil and Gas
Conservation Commission of the State of Colorado under §34-60-105 C.R.S.; 2) specific powers
granted pursuant to §34-60-106 C.R.S.; 3) the State Administrative Procedures Act at §24-4-105
C.R.S.; and 4) the Commission's Series 500 Rules at 2 CCR 404-1, that the Commission has
scheduled the above-entitled matter for hearing on:

Date: Monday, May 18, 2015
Tuesday, May 19, 2015

Time: 9:00 a.m.

Place: Alma Community College
Platte Building, Room PL111 and PL113
260 College Avenue
Fort Lupton, Colorado 80621

In accordance with the Americans with Disabilities Act, if any party requires special
accommodations as a result of a disability for this hearing, please contact Margaret Humecki at
(303) 894-2100 ext. 5139, prior to the hearing and arrangements will be made.

At hearing, the Commission will consider the Application and enter an order pursuant to its authority under the statute. Any interested party desiring to protest or intervene should file with the Commission a written protest or intervention in accordance with Rule 509., no later than May 4, 2015. Such interested party shall, at the same time, serve a copy of the protest or intervention to the person filing the application. One electronic (cogcc.hearings_unit@state.co.us), one original and two copies shall be filed with the Commission. Anyone who files a protest or intervention must be able to participate in a prehearing conference during the week of May 4, 2015. Pursuant to Rule 511., if the matter is uncontested, it may be approved without a hearing.

**OIL AND GAS CONSERVATION COMMISSION
OF THE STATE OF COLORADO**

By
Julie Murphy, Secretary

Dated: April 13, 2015

Colorado Oil and Gas Conservation Commission
1120 Lincoln Street, Suite 801
Denver, Colorado 80203
Website: <http://cogcc.state.co.us>
Phone: (303) 894-2100
Fax: (303) 894-2109

Attorneys for Applicant:
Jamie L. Jost
Zachary P. Sears
Burleson LLP
1700 Lincoln St. Ste. 1300
Denver, Colorado 80203
(303) 801-3200
jjost@burlesonllp.com
zsears@burlesonllp.com

The Tribune
April 19, 2015