



02236386

4.13.15

NOTICE(S)

Certificate(s) of Mailing for Notice / amend Notice(s)

Proofs of Publication

BEFORE THE OIL AND GAS CONSERVATION COMMISSION
OF THE STATE OF COLORADO

IN THE MATTER OF THE PROMULGATION AND)	CAUSE NO. 535
ESTABLISHMENT OF FIELD RULES TO GOVERN)	
OPERATIONS FOR THE CODELL FORMATION,)	DOCKET NO. 150500317
HEREFORD FIELD, WELD COUNTY, COLORADO)	
)	TYPE: ADDITIONAL WELLS

NOTICE OF HEARING

TO ALL INTERESTED PARTIES AND TO WHOM IT MAY CONCERN:

APPLICATION LANDS

<u>Township 12 North, Range 63 West, 6th P.M.</u>	DSU #1
Section 22: All	
Section 27: All	
<u>Township 12 North, Range 63 West, 6th P.M.</u>	DSU #2
Section 23: All	
Section 26: All	
<u>Township 12 North, Range 63 West, 6th P.M.</u>	DSU #3
Section 24: All	
Section 25: All	
<u>Township 12 North, Range 63 West, 6th P.M.</u>	DSU #4
Section 33: All	
<u>Township 11 North, Range 63 West, 6th P.M.</u>	
Section 4: All	
<u>Township 12 North, Range 63 West, 6th P.M.</u>	DSU #5
Section 34: All	
<u>Township 11 North, Range 63 West, 6th P.M.</u>	
Section 3: All	
<u>Township 12 North, Range 63 West, 6th P.M.</u>	DSU #6
Section 36: All	
<u>Township 11 North, Range 63 West, 6th P.M.</u>	
Section 1: All	
<u>Township 11 North, Range 63 West, 6th P.M.</u>	DSU #7
Section 7: All	
Section 18: All	

Township 11 North, Range 63 West, 6th P.M.

DSU #8

Section 8: All

Section 17: All

APPLICATION

On March 19, 2015, EOG Resources, Inc. (Operator No. 27742) ("EOG" or "Applicant"), filed a verified application pursuant to §34-60-116, C.R.S. for an order to:

1) Modify portions of Order No. 421-57 to allow for up to six horizontal wells within each drilling and spacing unit comprising the Application Lands, for the production of oil, gas and associated hydrocarbons from the Codell Formation; and

2) Require the productive interval of the wellbore to be located no closer than 460 feet from the unit boundaries, and no closer than 150 feet from the productive interval of any other wellbore located in the unit.

PRIOR RULES AND ORDERS

(available online at: <http://cogcc.state.co.us>, under "ORDERS")

- On January 26, 2015, the Commission entered Order No. 421-57, which among other things, establishes ten 1280-acre drilling and spacing units for lands including the Application Lands, and authorizes one horizontal well within each drilling and spacing unit to the Codell Formation. Order No. 421-57 also approves 600-foot setbacks of the treated interval of the proposed well from the boundaries of the units.

NOTICE IS HEREBY GIVEN, pursuant to: 1) the general jurisdiction granted to the Oil and Gas Conservation Commission of the State of Colorado under §34-60-105 C.R.S.; 2) specific powers granted pursuant to §34-60-106 C.R.S.; 3) the State Administrative Procedures Act at §24-4-105 C.R.S.; and 4) the Commission's Series 500 Rules at 2 CCR 404-1, that the Commission has scheduled the above-entitled matter for hearing on:

Date: Monday, May 18, 2015
Tuesday, May 19, 2015

Time: 9:00 a.m.


Place: Aims Community College
Platte Building, Room PL111 and PL113
260 College Avenue
Fort Lupton, Colorado 80621

In accordance with the Americans with Disabilities Act, if any party requires special accommodations as a result of a disability for this hearing, please contact Margaret Humecki at (303) 894-2100 ext. 5139, prior to the hearing and arrangements will be made.

At hearing, the Commission will consider the Application and enter an order pursuant to its authority under the statute. Any interested party desiring to protest or intervene should file with the Commission a written protest or intervention in accordance with Rule 509., no later than May 4, 2015. Such interested party shall, at the same time, serve a copy of the protest or intervention to the person filing the application. One electronic

(cogcc.hearings_unit@state.co.us), one original and two copies shall be filed with the Commission. Anyone who files a protest or intervention must be able to participate in a prehearing conference during the week of May 4, 2015. Pursuant to Rule 511., if the matter is uncontested, it may be approved without a hearing.

OIL AND GAS CONSERVATION COMMISSION
OF THE STATE OF COLORADO

By  _____
Julie Murphy, Secretary

Dated: April 13, 2015

Colorado Oil and Gas Conservation Commission
1120 Lincoln Street, Suite 801
Denver, Colorado 80203
Website: <http://cogcc.state.co.us>
Phone: (303) 894-2100
Fax: (303) 894-2109

Attorneys for Applicant:
Jamie L. Jost
Zachary P. Sears
Burleson LLP
1700 Lincoln St, Ste. 1300
Denver, Colorado 80203
(303) 801-3200
jjost@burlesonllp.com
zsears@burlesonllp.com

RECEIVED

APR 21 2015

COGCC


**BEFORE THE OIL AND GAS CONSERVATION COMMISSION
OF THE STATE OF COLORADO**

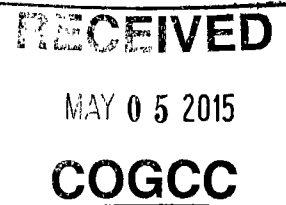
IN THE MATTER OF THE PROMULGATION AND)	CAUSE NO. 535
ESTABLISHMENT OF FIELD RULES TO)	
GOVERN OPERATIONS FOR THE CODELL)	DOCKET NO. 150500317
FORMATION, HEREFORD FIELD, WELD)	
COUNTY, COLORADO)	TYPE: ADDITIONAL WELLS

CERTIFICATE OF MAILING

I hereby certify that a true and correct copy of the Notice of Hearing in the above-referenced docket was deposited in the U.S. mail on April 13, 2015, postage pre-paid, to the interested parties listed in the application regarding the above-referenced docket.

DATED this 21st day of April 2015.


Rachel Fleming



DODGE
DATA & ANALYTICS

AFFIDAVIT

INVOICE #: A379243 01

ACCOUNT #: A30037139

INVOICE DATE: 04/23/15

INQUIRIES TO:

TEL: 866 - 260 - 9240

FAX: 855 - 323 - 9871

BILL TO: BURLESON LLP
RACHEL FLEMING
1700 LINCOLN STREET SUITE 1300
DENVER CO 80203

ADVERTISER/AGENCY:

PUBLICATION: DENVER DAILY JOURNAL

STATE OF COLORADO
COUNTY OF DENVER

I, CHRISTINA L. DECKER, OF THE CITY AND COUNTY OF MERCER, STATE OF NEW JERSEY, HAVING DULY BEEN SWORN, DEPOSES AND SAYS:
I AM NOW AND AT ALL TIMES HEREINAFTER MENTIONED A CITIZEN OF THE UNITED STATES OF AMERICA, OVER TWENTY - ONE YEARS OF AGE, AND COMPETENT TO BE A WITNESS ON THE HEARING OF THE MATTERS MENTIONED IN THE ANNEXED PRINTED COPY NOTICE HEREINAFTER SET FORTH; I HAVE NO INTEREST WHATSOEVER IN ANY OF THE SAID MATTERS; I AM NOW AND DURING ALL TIMES EMBRACED IN THE PUBLICATION HEREIN MENTIONED WAS THE CHIEF CLERK OF THE NEWSPAPER, A NEWSPAPER OF GENERAL CIRCULATION PRINTED AND PUBLISHED IN SAID CITY AND COUNTY; AS CHIEF CLERK DURING ALL TIMES MENTIONED IN THE AFFIDAVIT I HAVE HAD AND I STILL HAVE CHARGE OF ALL ADVERTISEMENTS AND NOTICES PUBLISHED IN SAID NEWSPAPER; THAT SAID LEGAL NOTICE OF WHICH THE ANNEXED IS A TRUE PRODUCTION COPY OF THE PRINTED PAGE IN WHICH THE ADVERTISEMENT WAS PUBLISHED IN THE ABOVE NAMED NEWSPAPER ON THE FOLLOWING DAYS TO WIT:

4/21/15 - C#535D#150500317 ADDITIO

I CERTIFY (OR DECLARE) UNDER PENALTY OF PERJURY THAT THE FOREGOING IS TRUE AND CORRECT.

SIGNED,

CHIEF CLERK

PUBLIC NOTICES

BEFORE THE OIL AND GAS CONSERVATION COMMISSION
OF THE STATE OF COLORADO

CAUSE NO. 421

DOCKET NO. 150300081

TYPE, SPACING

IN THE MATTER OF THE PROMULGATION AND ESTABLISHMENT OF
FIELD RULES TO GOVERN OPERATIONS FOR THE CODELL FORMATION,
HEREFORD FIELD, WELD COUNTY, COLORADO

NOTICE OF HEARING

TO ALL INTERESTED PARTIES AND TO WHOM IT MAY CONCERN:
APPLICATION LANDS**Township 12 North, Range 62 West, 6th P.M.** - DSU #1
Section 20 All (All portions lying within the State of Colorado)
Section 29 All**Township 12 North, Range 62 West, 6th P.M.** - DSU #2
Section 19 All (All portions lying within the State of Colorado)
Section 30 All**Township 12 North, Range 62 West, 6th P.M.** - DSU #3
Section 32 All**Township 11 North, Range 62 West, 6th P.M.**
Section 5 All**Township 12 North, Range 62 West, 6th P.M.** - DSU #4
Section 31 All**Township 11 North, Range 62 West, 6th P.M.**
Section 6 All**Township 11 North, Range 62 West, 6th P.M.** - DSU #5
Section 7 All
Section 18 All**Township 11 North, Range 63 West, 6th P.M.** - DSU #6
Section 10 All
Section 15 All**Township 11 North, Range 63 West, 6th P.M.** - DSU #7
Section 11 All
Section 14 All**Township 11 North, Range 63 West, 6th P.M.** - DSU #8
Section 12 All
Section 13 All**Township 11 North, Range 63 West, 6th P.M.** - DSU #9
Section 22 All
Section 27 All**Township 11 North, Range 63 West, 6th P.M.** - DSU #10
Section 23 All
Section 26 All**Township 11 North, Range 63 West, 6th P.M.** - DSU #11
Section 24 All
Section 25 All

APPLICATION

On December 22, 2014, EOG Resources, Inc (Operator No 27442) ("EOG" or "Applicant") filed a verified application (amended March 19, 2015) pursuant to §34-60-116, C.R.S., for an order to

1) Establish 11 approximate 1280-acre drilling and spacing units for the Application Lands, for the production of oil, gas and associated hydrocarbons from the Codell Formation,

2) Approve up to six horizontal wells within each unit, and

3) Require the productive interval of the wellbore to be located no closer than 460 feet from the unit boundaries, and no closer than 150 feet from the productive interval of any other wellbore located in the unit

APPLICABLE RULES AND ORDERS

(available online at <http://cogcc.state.co.us>, under "ORDERS")

• Rule 318-a of the Rules and Regulations of the Oil and Gas Conservation Commission requires that, on unspaced lands, wells drilled in excess of 2,500 feet in depth be located not less than 600 feet from any lease line, and located not less than 1,200 feet from any other producible or drilling oil or gas well when drilling to the same common source of supply

NOTICE IS HEREBY GIVEN, pursuant to 1) the general jurisdiction granted to the Oil and Gas Conservation Commission of the State of Colorado under §34-60-105 C.R.S., 2) specific powers granted pursuant to §34-60-106 C.R.S., 3) the State Administrative Procedures Act at §24-4-105 C.R.S., and 4) the Commission's Series 500 Rules at 2 CCR 404-1, that the Commission has scheduled the above-entitled matter for hearing on

Date Monday, May 18, 2015
Tuesday, May 19, 2015

Time 9:00 a.m.

Place Aims Community College
Platte Building, Room PL111 & PL113
260 College Avenue
Fort Lupton, CO 80621

In accordance with the Americans with Disabilities Act, if any party requires special accommodations as a result of a disability for this hearing, please contact Margaret Humecki at (303) 894-2100 ext. 5139, prior to the hearing and arrangements will be made

At hearing, the Commission will consider the Application and enter an order pursuant to its authority under the statute. **Any interested party desiring to protest or intervene should file with the Commission a written protest or intervention in accordance with Rule 509., no later than May 4, 2015.** Such interested party shall, at the same time, serve a copy of the protest or intervention to the person filing the application. One electronic (cogcc hearings_unit@state.co.us), one original and two copies shall be filed with the Commission. **Anyone who files a protest or intervention must be able to participate in a prehearing conference during the week of May 4, 2015.** Pursuant to Rule 511., if the matter is uncontested, it may be approved without a hearing

OF THE STATE OF COLORADO

By

Julie Murphy, Secretary

Dated: April 13, 2015
Colorado Oil and Gas Conservation Commission
1120 Lincoln Street, Suite 801
Denver, Colorado 80203
Website <http://cogcc.state.co.us>
Phone (303) 894-2100
Fax (303) 894-2109
Attorneys for Applicant
Jamie L. Jost
Zachary P. Sears
Burleson LLP
1700 Lincoln Street, Suite 1300
Denver, Colorado 80203
(303) 801-3200
jjost@burlesonllp.com
zsears@burlesonllp.comPublication Date April 21, 2015
Published in The Daily Journal

068

BEFORE THE OIL AND GAS CONSERVATION COMMISSION
OF THE STATE OF COLORADO

CAUSE NO. 535

DOCKET NO. 150500317

TYPE: ADDITIONAL WELLS

IN THE MATTER OF THE PROMULGATION AND ESTABLISHMENT OF
FIELD RULES TO GOVERN OPERATIONS FOR THE CODELL FORMATION,
HEREFORD FIELD, WELD COUNTY, COLORADO

NOTICE OF HEARING

TO ALL INTERESTED PARTIES AND TO WHOM IT MAY CONCERN:
APPLICATION LANDS**Township 12 North, Range 63 West, 6th P.M.** - DSU #1
Section 22 All
Section 27 All**Township 12 North, Range 63 West, 6th P.M.** - DSU #2
Section 23 All
Section 26 All**Township 12 North, Range 63 West, 6th P.M.** - DSU #3
Section 24 All
Section 25 All**Township 12 North, Range 63 West, 6th P.M.** - DSU #4
Section 33 All**Township 11 North, Range 63 West, 6th P.M.**
Section 4 All**Township 12 North, Range 63 West, 6th P.M.** - DSU #5
Section 34 All**Township 11 North, Range 63 West, 6th P.M.**
Section 3 All**Township 12 North, Range 63 West, 6th P.M.** - DSU #6
Section 36 All**Township 11 North, Range 63 West, 6th P.M.**
Section 1 All**Township 11 North, Range 63 West, 6th P.M.** - DSU #7
Section 7 All
Section 18 All**Township 11 North, Range 63 West, 6th P.M.** - DSU #8
Section 8 All
Section 17 All

APPLICATION

On March 19, 2015, EOG Resources, Inc (Operator No. 27742) ("EOG" or "Applicant"), filed a verified application pursuant to §34-60-116, C.R.S. for an order to:

1) Modify portions of Order No. 421-57 to allow for up to six horizontal wells within each drilling and spacing unit comprising the Application Lands, for the production of oil, gas and associated hydrocarbons from the Codell Formation; and

2) Require the productive interval of the wellbore to be located no closer than 460 feet from the unit boundaries, and no closer than 150 feet from the productive interval of any other wellbore located in the unit.

PRIOR RULES AND ORDERS

(available online at <http://cogcc.state.co.us>, under "ORDERS")

• On January 26, 2015, the Commission entered Order No. 421-57, which among other things, establishes ten 1280-acre drilling and spacing units for lands including the Application Lands, and authorizes one horizontal well within each drilling and spacing unit to the Codell Formation. Order No. 421-57 also approves 600-foot setbacks of the treated interval of the proposed well from the boundaries of the units

NOTICE IS HEREBY GIVEN, pursuant to 1) the general jurisdiction granted to the Oil and Gas Conservation Commission of the State of Colorado under §34-60-105 C.R.S., 2) specific powers granted pursuant to §34-60-106 C.R.S., 3) the State Administrative Procedures Act at §24-4-105 C.R.S., and 4) the Commission's Series 500 Rules at 2 CCR 404-1, that the Commission has scheduled the above-entitled matter for hearing on

Date Monday, May 18, 2015
Tuesday, May 19, 2015

Time 9:00 a.m.

Place Aims Community College
Platte Building, Room PL111 & PL113
260 College Avenue
Fort Lupton, CO 80621

In accordance with the Americans with Disabilities Act, if any party requires special accommodations as a result of a disability for this hearing, please contact Margaret Humecki at (303) 894-2100 ext. 5139, prior to the hearing and arrangements will be made

At hearing, the Commission will consider the Application and enter an order pursuant to its authority under the statute. **Any interested party desiring to protest or intervene should file with the Commission a written protest or intervention in accordance with Rule 509., no later than May 4, 2015.** Such interested party shall, at the same time, serve a copy of the protest or intervention to the person filing the application. One electronic (cogcc hearings_unit@state.co.us), one original and two copies shall be filed with the Commission. **Anyone who files a protest or intervention must be able to participate in a prehearing conference during the week of May 4, 2015.** Pursuant to Rule 511., if the matter is uncontested, it may be approved without a hearing.

OF THE STATE OF COLORADO

By

Julie Murphy, Secretary

Dated: April 13, 2015
Colorado Oil and Gas Conservation Commission
1120 Lincoln Street, Suite 801
Denver, Colorado 80203
Website: <http://cogcc.state.co.us>
Phone: (303) 894-2100
Fax: (303) 894-2109
Attorneys for Applicant
Jamie L. Jost
Zachary P. Sears
Burleson LLP
1700 Lincoln Street, Suite 1300
Denver, Colorado 80203
(303) 801-3200
jjost@burlesonllp.com
zsears@burlesonllp.comPublication Date April 21, 2015
Published in The Daily Journal

069

FOR LEGAL NOTICES IN THE DAILY JOURNAL
Call us at 877- 260-3621 • dailyjournal@construction.com

RECEIVED

MAY 05 2015

COGCC

Affidavit of Publication

STATE OF COLORADO

County of Weld,

I Desirea Larson

of said County of Weld, being duly sworn, say that I am an advertising clerk of

THE GREELEY TRIBUNE,

that the same is a daily newspaper of general circulation and printed and published in the City of Greeley, in said county and state; that the notice or advertisement, of which the annexed is a true copy, has been published in said daily newspaper for consecutive (days): that the notice was published in the regular and entire issue of every number of said newspaper during the period and time of publication of said notice, and in the newspaper proper and not in a supplement thereof; that the first publication of said notice was contained in the Nineteenth day of April A.D. 2015 and the last publication thereof: in the issue of said newspaper bearing the date of the

Nineteenth day of April A.D. 2015 that said The Greeley Tribune has been published continuously and uninterruptedly during the period of at least six months next prior to the first issue thereof contained said notice or advertisement above referred to; that said newspaper has been admitted to the United States mails as second-class matter under the provisions of the Act of March 3, 1879, or any amendments thereof; and that said newspaper is a daily newspaper duly qualified for publishing legal notices and advertisements within the meaning of the laws of the State of Colorado.

April 19, 2015

Total Charges: \$267.68

Desirea Larson

19th day of April 2015

My Commission Expires 6/14/2017

Robert Little

Notary Public

ROBERT LITTLE
NOTARY PUBLIC
STATE OF COLORADO
NOTARY ID 20014018494
MY COMMISSION EXPIRES JUNE 14, 2017

**BEFORE THE OIL AND GAS CONSERVATION COMMISSION
OF THE STATE OF COLORADO**

IN THE MATTER OF THE PROMULGATION AND ESTABLISHMENT OF FIELD RULES TO GOVERN OPERATIONS FOR THE CODELL FORMATION, HEREFORD FIELD, WELD COUNTY, COLORADO

CASE NO. 535
DOCKET NO. 150500317
TYPE: ADDITIONAL WELLS

NOTICE OF HEARING

TO ALL INTERESTED PARTIES AND TO WHOM IT MAY CONCERN:

APPLICATION LANDS

Township 12 North, Range 63 West, 6th P.M.DSU #1
Section 22: All
Section 27: All

Township 12 North, Range 63 West, 6th P.M.DSU #2
Section 23: All
Section 26: All

Township 12 North, Range 63 West, 6th P.M.DSU #3
Section 24: All
Section 25: All

Township 12 North, Range 63 West, 6th P.M.DSU #4
Section 33: All

Township 11 North, Range 63 West, 6th P.M.
Section 4: All

Township 12 North, Range 63 West, 6th P.M.DSU #5
Section 34: All

Township 11 North, Range 63 West, 6th P.M.
Section 3: All

Township 12 North, Range 63 West, 6th P.M.DSU #8
Section 36: All

Township 11 North, Range 63 West, 6th P.M.
Section 1: All

Township 11 North, Range 63 West, 6th P.M.DSU #7
Section 7: All
Section 18: All

Township 11 North, Range 63 West, 6th P.M.DSU #8
Section 8: All
Section 17: All

APPLICATION

On March 19, 2015, EOG Resources, Inc. (Operator No. 27742) ("EOG" or "Applicant"), filed a verified application pursuant to §34-60-116, C.R.S. for an order to:

1) Modify portions of Order No. 421-57 to allow for up to six horizontal wells within each drilling and spacing unit comprising the Application Lands, for the production of oil, gas and associated hydrocarbons from the Codell Formation; and

2) Require the productive interval of the wellbore to be located no closer than 460 feet from the unit boundaries, and no closer than 150 feet from the productive interval of any other wellbore located in the unit.

PRIOR RULES AND ORDERS

(available online at: <http://cogcc.state.co.us>, under "ORDERS")

-On January 26, 2015, the Commission entered Order No. 421-57, which among other things, establishes ten 1280-acre drilling and spacing units for lands including the Application Lands, and authorizes one horizontal well within each drilling and spacing unit to the Codell Formation. Order No. 421-57 also approves 600-foot setbacks of the treated interval of the proposed well from the boundaries of the units.

NOTICE IS HEREBY GIVEN, pursuant to: 1) the general jurisdiction granted to the Oil and Gas Conservation Commission of the State of Colorado under §34-60-105 C.R.S.; 2) specific powers granted pursuant to §34-60-106 C.R.S.; 3) the State Administrative Procedures Act at §24-4-105 C.R.S.; and 4) the Commission's Series 500 Rules at 2 CCR 404-1, that the Commission has scheduled the above-entitled matter for hearing on:

Date: Monday, May 18, 2015

Tuesday, May 19, 2015

Time: 9:00 a.m.

Place: Aims Community College
Platte Building, Room PL111 and PL113
260 College Avenue
Fort Lupton, Colorado 80821

In accordance with the Americans with Disabilities Act, if any party requires special accommodations as a result of a disability for this hearing, please contact Margaret Humecki at (303) 894-2100 ext. 5139, prior to the hearing and arrangements will be made.

At hearing, the Commission will consider the Application and enter an order pursuant to its authority under the statute. Any interested party desiring to protest or intervene should file with the Commission a written protest or intervention in accordance with Rule 509, no later than May 4, 2015. Such interested party shall, at the same time, serve a copy of the protest or intervention to the person filing the application. One electronic (cogcc.hearings_unit@state.co.us), one original and two copies shall be filed with the Commission. Anyone who files a protest or intervention must be able to participate in a prehearing conference during the week of May 4, 2015. Pursuant to Rule 511, if the matter is uncontested, it may be approved without a hearing.

OIL AND GAS CONSERVATION COMMISSION
OF THE STATE OF COLORADO

By
Julie Murphy, Secretary

Dated: April 13, 2015

Colorado Oil and Gas Conservation Commission
1120 Lincoln Street, Suite 801
Denver, Colorado 80203
Website: <http://cogcc.state.co.us>
Phone: (303) 894-2100
Fax: (303) 894-2109

Attorneys for Applicant:
Jamie L. Jost
Zachary P. Sears
Burleson LLP
1700 Lincoln St. Ste. 1300
Denver, Colorado 80203
(303) 801-3200
jjost@burlesonllp.com
zsears@burlesonllp.com

The Tribune
April 19, 2015