

# Inspection Photos

08/02/2019

Operator: WHITING OIL & GAS CORPORATION  
- 96155

Location ID: 437221  
Weld County, CO

Aaron Trujillo  
NE Reclamation Specialist  
COGCC

## Inspection Photos

Operator Name: WHITING OIL & GAS CORPORATION - 96155

Location ID: 437221



**Photo 1:** Photo taken from the north end of the location, facing east. Photos 1-4 provide an overview of the location and reclamation from east, southeast, southwest to west.



**Photo 2:** See comments under photo 1.

## Inspection Photos

Operator Name: WHITING OIL & GAS CORPORATION - 96155

Location ID: 437221



**Photo 3:** See comments under photo 1.



**Photo 4:** See comments under photo 1.



Inspection Photos  
Operator Name: WHITING OIL & GAS CORPORATION - 96155  
Location ID: 437221



**Photo 5:** Photo taken from the northwestern end of the location, facing east. Photo shows additional road disturbances on the location that have not been reclaimed.



**Photo 6:** Photo taken from the northwestern end of the location, facing south. Photo shows additional road disturbances on the location that have not been reclaimed.

## Inspection Photos

Operator Name: WHITING OIL & GAS CORPORATION - 96155

Location ID: 437221



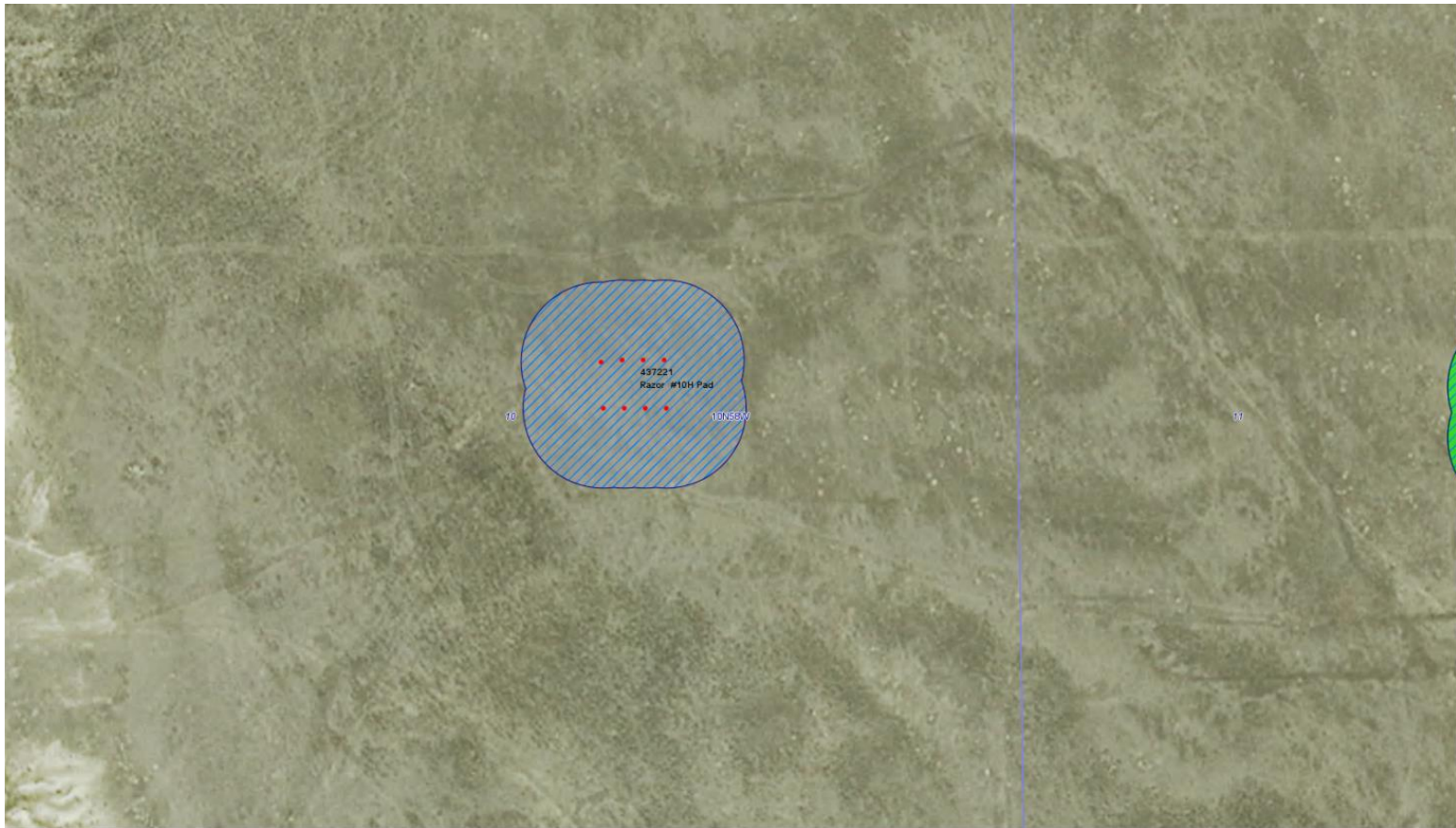
**Photo 7:** Photo taken from the west end of the location, facing north. Photo shows additional road disturbances on the location that have not been reclaimed.



**Photo 8:** Photo taken from the west end of the location, facing south. Photo shows additional road disturbances on the location that have not been reclaimed.



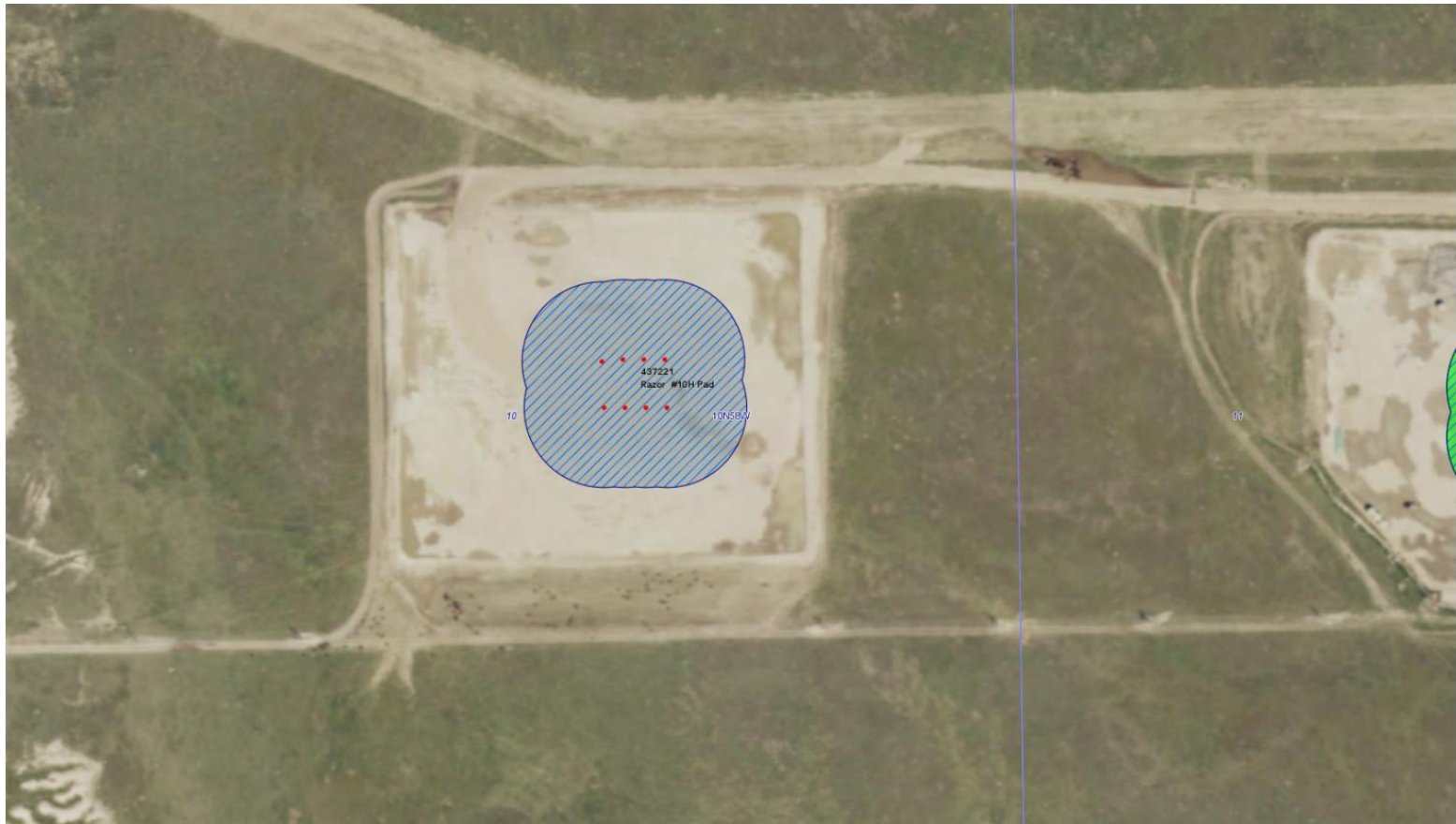
Inspection Photos  
Operator Name: WHITING OIL & GAS CORPORATION - 96155  
Location ID: 437221



**Photo 9:** 2013 COGCC COGIS aerial image. Photo shows the Razor #10H pad prior to oil and gas activities/disturbances. Photo also shows access roads did not pre-exist oil and gas activities/disturbances



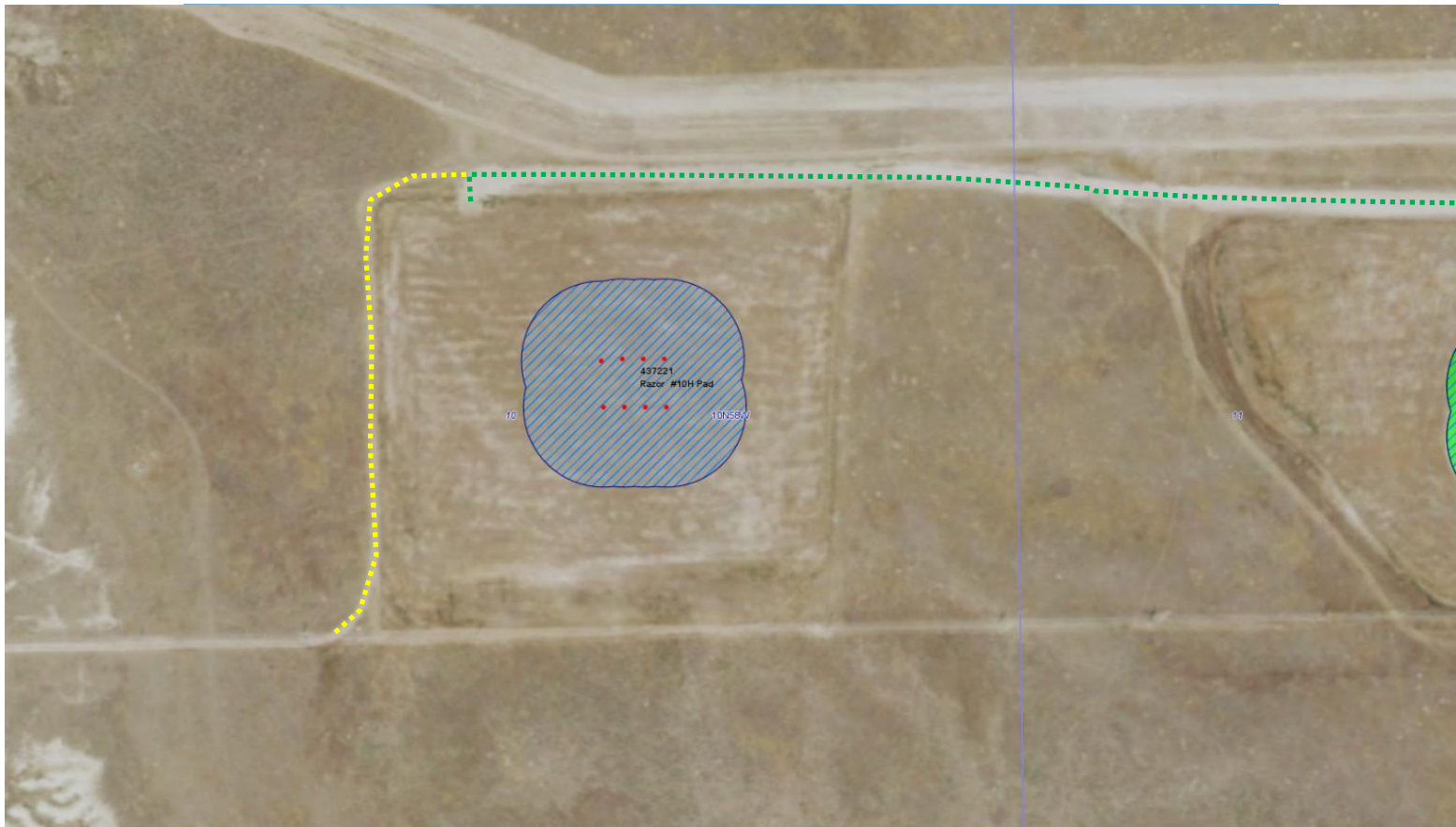
Inspection Photos  
Operator Name: WHITING OIL & GAS CORPORATION - 96155  
Location ID: 437221



**Photo 10:** 2013 COGCC COGIS aerial image. Form 4 sundries for the wells (e.g. doc. # 402032274) state location has not been constructed. Photo shows location and access road(s) have been constructed. This is considered false reporting.



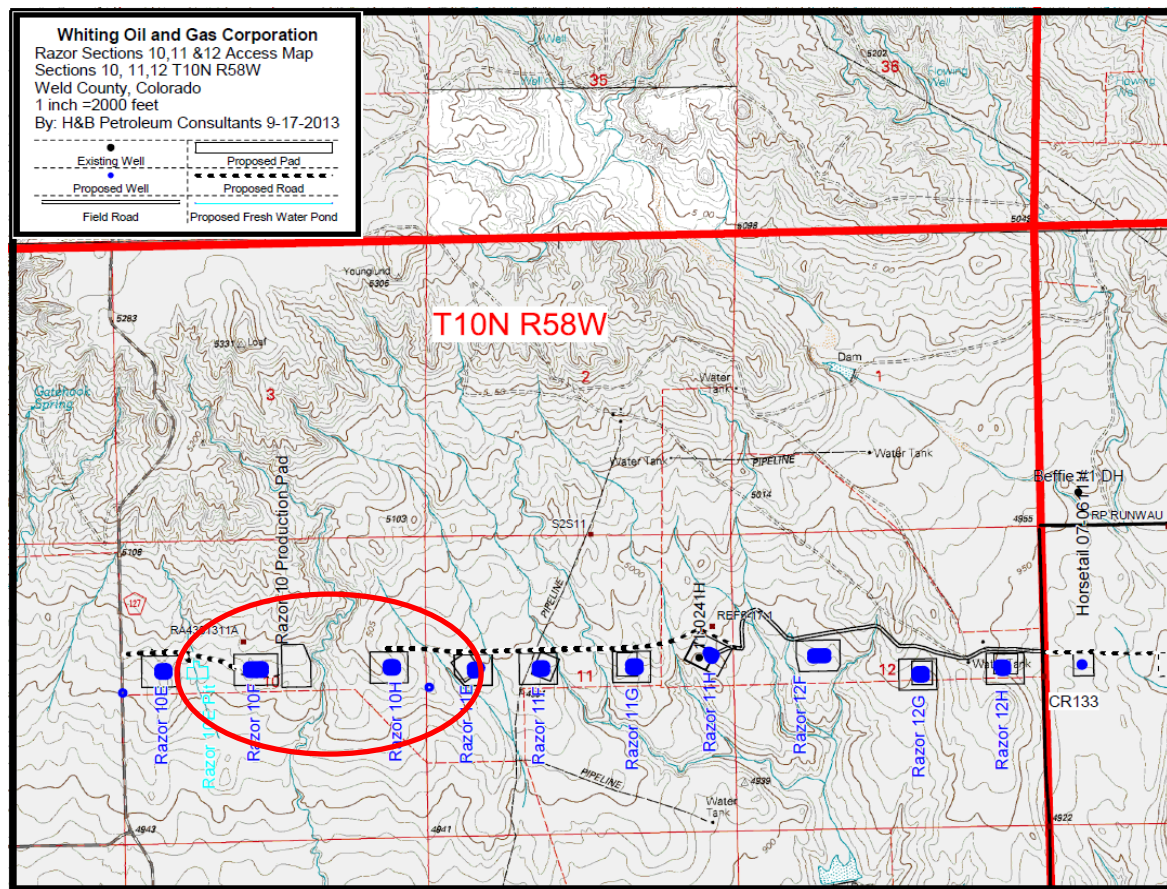
Inspection Photos  
Operator Name: WHITING OIL & GAS CORPORATION - 96155  
Location ID: 437221



**Photo 11:** 2013 COGCC COGIS aerial image. Photo shows reclamation activities appear to have been conducted on the location. Reclamation activities appear to have been conducted on the access road on the north end of the location (green). Operator has failed to reclaim the additional road disturbance on the west end of the location (yellow).



**Inspection Photos**  
**Operator Name: WHITING OIL & GAS CORPORATION - 96155**  
**Location ID: 437221**



**Photo 12:** Access road map from doc. #400511535 submitted by Whiting with the Form 2A. Document shows no “Field Road” on the west end of the Razor 10H location existed, and that the additional road disturbance was not included with the “proposed road”.

