



02236532

06.12.15

NOTICE(S)

Certificate(s) of Mailing for Notice / amend Notice(s)

Proofs of Publication

BEFORE THE OIL AND GAS CONSERVATION COMMISSION
OF THE STATE OF COLORADO

IN THE MATTER OF THE PROMULGATION AND)	CAUSE NO.
ESTABLISHMENT OF FIELD RULES TO)	
GOVERN OPERATIONS FOR THE HERMOSA)	DOCKET NO. 150700399
GROUP FORMATION, HAMILTON CREEK)	
FIELD, SAN MIGUEL COUNTY, COLORADO)	TYPE: SPACING

NOTICE OF HEARING

TO ALL INTERESTED PARTIES AND TO WHOM IT MAY CONCERN:

APPLICATION LANDS

Township 44 North, Range 15 West, N.M.P.M.
Section 1: Lot 1 (approximately 19.23 acres)

Township 45 North, Range 14 West, N.M.P.M.
Section 31: Lot 4 (approximately 40.48 acres)

Township 45 North, Range 15 West, N.M.P.M.
Section 36: SE $\frac{1}{4}$ SE $\frac{1}{4}$

Township 44 North, Range 14 West, N.M.P.M.
Section 6: Lot 4 (approximately 19.13 acres)

APPLICATION

On May 20, 2015, CCI Paradox Upstream LLC, Operator No. 10453 ("CCI" or "Applicant") filed a verified application pursuant to §34-60-116, C.R.S., for an order to:

- 1) Establish an approximate 118.84-acre drilling and spacing unit for the Application Lands, for the production of oil, gas and associated hydrocarbons from the Hermosa Group Formation;
- 2) Approve one directional well within the unit; and
- 3) Require the productive interval of the wellbore to be located no closer than 600 feet from the unit boundaries.

APPLICABLE RULES AND ORDERS

(available online at: <http://cogcc.state.co.us>, under "ORDERS")

- Rule 318.a. of the Rules and Regulations of the Oil and Gas Conservation Commission requires that, on unspaced lands, wells drilled in excess of 2,500 feet in depth be located not less than 600 feet from any lease line, and located not less than 1,200 feet from any

other producible or drilling oil or gas well when drilling to the same common source of supply.

NOTICE IS HEREBY GIVEN, pursuant to: 1) the general jurisdiction granted to the Oil and Gas Conservation Commission of the State of Colorado under §34-60-105 C.R.S.; 2) specific powers granted pursuant to §34-60-106 C.R.S.; 3) the State Administrative Procedures Act at §24-4-105 C.R.S.; and 4) the Commission's Series 500 Rules at 2 CCR 404-1, that the Commission has scheduled the above-entitled matter for hearing on:

Date: Monday, July 20, 2015
Tuesday, July 21, 2015


Time: 9:00 a.m.

Place: Colorado Oil and Gas Conservation Commission
1120 Lincoln St., Suite 801
Denver, Colorado 80203

In accordance with the Americans with Disabilities Act, if any party requires special accommodations as a result of a disability for this hearing, please contact Margaret Humecki at (303) 894-2100 ext. 5139, prior to the hearing and arrangements will be made.

At hearing, the Commission will consider the Application and enter an order pursuant to its authority under the statute. Any interested party desiring to protest or intervene should file with the Commission a written protest or intervention in accordance with Rule 509, no later than July 6, 2015. Such interested party shall, at the same time, serve a copy of the protest or intervention to the person filing the application. One electronic (cogcc.hearings_unit@state.co.us), one original and two copies shall be filed with the Commission. Anyone who files a protest or intervention must be able to participate in a prehearing conference during the week of July 6, 2015. Pursuant to Rule 511, if the matter is uncontested, it may be approved without a hearing.

OIL AND GAS CONSERVATION COMMISSION
OF THE STATE OF COLORADO

By  Julie Murphy, Secretary

Dated: June 12, 2015

Colorado Oil and Gas Conservation Commission
1120 Lincoln Street, Suite 801
Denver, Colorado 80203
Website: <http://cogcc.state.co.us>
Phone: (303) 894-2100
Fax: (303) 894-2109

Attorneys for Applicant:
James Parrot
Jillian Fulcher
Beatty & Wozniak, P.C.
216 16th Street, Suite 1100
Denver, Colorado 80202
(303) 407-4499
jparrot@bwenergylaw.com
jfulcher@bwenergylaw.com

BEFORE THE OIL AND GAS CONSERVATION COMMISSION
OF THE STATE OF COLORADO

RECEIVED

JUN 18 2015


COGCC

IN THE MATTER OF THE PROMULGATION)	CAUSE NO.
AND ESTABLISHMENT OF FIELD RULES)	
TO GOVERN OPERATIONS FOR THE)	DOCKET NO. 150700399
HERMOSA GROUP FORMATION,)	
HAMILTON CREEK FIELD, SAN MIGUEL)	TYPE: SPACING
COUNTY, COLORADO		

CERTIFICATE OF MAILING

I hereby certify that a true and correct copy of the Notice of Hearing in the above-referenced docket was deposited in the U.S. mail on June 12, 2015, postage pre-paid, to the interested parties listed in the application regarding the above-referenced docket.

DATED this 18th day of June, 2015.



Jennifer L. Pittenger

Publication Name:
The Daily Journal

Publication URL:
www.construction.com

Publication City and State:
Golden, CO

Publication County:
Jefferson

Notice Popular Keyword Category:

Notice Keywords:
150700399

Notice Authentication Number:
201507131510333665788
2776569840

Notice URL:

Notice Publish Date:
Monday, June 22, 2015

Notice Content

450
BEFORE THE OIL AND GAS CONSERVATION COMMISSION OF THE STATE OF COLORADO
CAUSE NO
DOCKET NO 150700399
TYPE: SPACING
IN THE MATTER OF THE PROMULGATION AND ESTABLISHMENT OF FIELD RULES TO GOVERN OPERATIONS FOR THE HERMOSA GROUP
FORMATION, HAMILTON CREEK FIELD, SAN MIGUEL COUNTY, COLORADO
NOTICE OF HEARING
TO ALL INTERESTED PARTIES AND TO WHOM IT MAY CONCERN.
APPLICATION LANDS
Township 44 North, Range 15 West, N M P.M
Section 1: Lot 1 (approximately 19.23 acres)
Township 45 North, Range 14 West, N M P.M.
Section 31: Lot 4 (approximately 40.48 acres)
Township 45 North, Range 15 West, N M P M.
Section 36: SE SE
Township 44 North, Range 14 West, N M.P M
Section 6 Lot 4 (approximately 19.13 acres)
APPLICATION
On May 20, 2015, CCI Paradox Upstream LLC, Operator No. 10453 (CCI or Applicant) filed a verified application pursuant to 34-60-116,
C.R.S., for an order to:
1) Establish an approximate 118.84-acre drilling and spacing unit for the Application Lands, for the production of oil, gas and associated
hydrocarbons from the Hermosa Group Formation,
2) Approve one directional well within the unit; and
3) Require the productive interval of the wellbore to be located no closer than 600 feet from the unit boundaries
APPLICABLE RULES AND ORDERS
(available online at: <http://cogcc.state.co.us>, under ORDERS)
Rule 318.a. of the Rules and Regulations of the Oil and Gas Conservation Commission requires that, on unspaced lands, wells drilled in
excess of 2,500 feet in depth be located not less than 600 feet from any lease line, and located not less than 1,200 feet from any other
producible or drilling oil or gas well when drilling to the same common source of supply.
NOTICE IS HEREBY GIVEN, pursuant to: 1) the general jurisdiction granted to the Oil and Gas Conservation Commission of the State of
Colorado under 34-60-105 C.R.S.; 2) specific powers granted pursuant to 34-60-106 C.R.S., 3) the State Administrative Procedures Act at
24-4-105 C.R.S., and 4) the Commissions Series 500 Rules at 2 CCR 404-1, that the Commission has scheduled the above-entitled matter
for hearing on
Date: Monday, July 20, 2015
Tuesday, July 21, 2015
Time: 9:00 a.m.
Place: Colorado Oil and Gas Conservation Commission 1120 Lincoln Street, Suite 801 Denver, Colorado 80203
In accordance with the Americans with Disabilities Act, if any party requires special accommodations as a result of a disability for this
hearing, please contact Margaret Humecki at (303) 894-2100 ext. 5139, prior to the hearing and arrangements will be made.
At hearing, the Commission will consider the Application and enter an order pursuant to its authority under the statute. Any interested party
desiring to protest or intervene should file with the Commission a written protest or intervention in accordance with Rule 509, no later than
July 6, 2015. Such interested party shall, at the same time, serve a copy of the protest or intervention to the person filing the application.
One electronic (cogcc_hearings_unit@state.co.us), one original and two copies shall be filed with the Commission. Anyone who files a protest
or intervention must be able to participate in a prehearing conference during the week of July 6, 2015. Pursuant to Rule 511, if the matter is
uncontested, it may be approved without a hearing.
OF THE STATE OF COLORADO By
Julie Murphy, Secretary
Dated: June 12, 2015 Attorneys for Applicant.
Colorado Oil and Gas Conservation James Parrot Commission Jillian Fulcher 1120 Lincoln Street, Suite 801 Beatty & Wozniak, P.C. Denver,
Colorado 80203 216 Sixteenth Street, Suite 1100 Website: <http://cogcc.state.co.us> Denver, CO 80202
Phone: (303) 894-2100 303-407-4499 Fax: (303) 894-2109 jparrot@bwnenergylaw.com
jfulcher@bwnenergylaw.com
Publication Date: June 22, 2015 Published in The Daily Journal 450

Telluride Daily Planet
TELLURIDE DAILY PLANET

Publication Name:
Telluride Daily Planet

Publication URL:
www.telluridenews.com

Publication City and State:
Telluride, CO

Publication County:
San Miguel

Notice Popular Keyword Category:

Notice Keywords:
150700399

Notice Authentication Number:
201507131509331182716
2776569840

Notice URL:

Notice File:

 062415 Paradox upstream.pdf

Notice Publish Date:

Wednesday, June 24, 2015

Notice Content

PLEASE NOTE: The following text was electronically converted from the PDF document above, and may not be 100% accurate. Because of this, please use the most accurate information.

BEFORE THE OIL AND GAS CONSERVA- and Gas Conservation Commission of the
TION COMMISSION State of Colorado under §34-60-105 C.R.S.;
OF THE STATE OF COLORADO 2) specific powers granted pursuant to
§34-60-106 C.R.S.; 3) the State Administra-
IN THE MATTER OF THE PROMULGA- tive Procedures Act at §24-4-105 C.R.S.;
TION AND ESTABLISHMENT OF FIELD and 4) the Commission's Series 500 Rules
RULES TO GOVERN OPERATIONS FOR at 2 CCR 404-1, that the Commission has
THE HERMOSA GROUP FORMATION, scheduled the above-entitled matter for
HAMILTON CREEK FIELD, SAN MIGUEL hearing on:
COUNTY, COLORADO
CAUSE NO.
DOCKET NO. 150700399 Date: Monday, July 20, 2015
TYPE: SPACING

BEFORE THE OIL AND GAS CONSERVATION COMMISSION
OF THE STATE OF COLORADO

IN THE MATTER OF THE PROMULGATION AND ESTABLISHMENT OF FIELD RULES TO GOVERN OPERATIONS FOR THE HERMOSA GROUP FORMATION, HAMILTON CREEK FIELD, SAN MIGUEL COUNTY, COLORADO
CAUSE NO
DOCKET NO 150700399
TYPE SPACING

NOTICE OF HEARING
TO ALL INTERESTED PARTIES
AND TO WHOM IT MAY CONCERN
APPLICATION LANDS

Township 44 North, Range 15 West,
N.M.P.M.
Section 1 Lot 1 (approximately 19.23 acres)
Township 45 North, Range 14 West,
N.M.P.M.
Section 31 Lot 4 (approximately 40.48 acres)
Township 45 North, Range 15 West,
N.M.P.M.
Section 36 SE¼ SE¼
Township 44 North, Range 14 West,
N.M.P.M.
Section 6 Lot 4 (approximately 19.13 acres)

APPLICATION

On May 20, 2015, CCI Paradox Upstream LLC Operator No. 10453 ("CCI" or "Applicant") filed a verified application pursuant to §34-60-116, C.R.S., for an order to:

1) Establish an approximate 118.84-acre drilling and spacing unit for the Application Lands, for the production of oil, gas and associated hydrocarbons from the Hermosa Group Formation,

2) Approve one directional well within the unit, and

3) Require the productive interval of the wellbore to be located no closer than 600 feet from the unit boundaries.

APPLICABLE RULES AND ORDERS
(available online at <http://cogcc.state.co.us> under "ORDERS")

Rule 318 a of the Rules and Regulations of the Oil and Gas Conservation Commission requires that, on unspaced lands, wells drilled in excess of 2,500 feet in depth be located not less than 600 feet from any lease line and located not less than 1,200 feet from any other producible or drilling oil or gas well when drilling to the same common source of supply.

NOTICE IS HEREBY GIVEN, pursuant to 1) the general jurisdiction granted to the Oil

and Gas Conservation Commission of the State of Colorado under §34-60-105 C.R.S., 2) specific powers granted pursuant to §34-60-106 C.R.S., 3) the State Administrative Procedures Act at §24-4-105 C.R.S. and 4) the Commission's Series 500 Rules at 2 CCR 404-1, that the Commission has scheduled the above-entitled matter for hearing on:

Date: Monday, July 20, 2015
Tuesday, July 21, 2015
Time: 9:00 a.m.
Place: Colorado Oil and Gas Conservation Commission
1120 Lincoln St., Suite 801
Denver, Colorado 80203

In accordance with the Americans with Disabilities Act, if any party requires special accommodations as a result of a disability for this hearing, please contact Margaret Humecki at (303) 894-2100 ext. 5139, prior to the hearing and arrangements will be made.

At hearing, the Commission will consider the Application and enter an order pursuant to its authority under the statute. Any interested party desiring to protest or intervene should file with the Commission a written protest or intervention in accordance with Rule 509, no later than July 6, 2015. Such interested party shall, at the same time, serve a copy of the protest or intervention to the person filing the application. One electronic (cogcc_hearings_unit@state.co.us), one original and two copies shall be filed with the Commission. Anyone who files a protest or intervention must be able to participate in a prehearing conference during the week of July 6, 2015. Pursuant to Rule 511, if the matter is uncontested, it may be approved without a hearing.

OIL AND GAS CONSERVATION COMMISSION
OF THE STATE OF COLORADO

/s/ By Julie Murphy, Secretary

Dated: June 12, 2015
Colorado Oil and Gas Conservation Commission
1120 Lincoln Street, Suite 801
Denver, Colorado 80203
Website: <http://cogcc.state.co.us>
Phone: (303) 894-2100
Fax: (303) 894-2109

Attorneys for Applicant
James Parrot
Jillian Fulcher
Beatty & Wozniak, P.C.
216 16th Street, Suite 1100
Denver, Colorado 80202
(303) 407-4499
jparrot@bwenergylaw.com
jfulcher@bwenergylaw.com

RECEIVED

AUG 06 2015

COGCC

TELLURIDE DAILY PLANET

PROOF OF PUBLICATION

STATE OF COLORADO – COUNTY OF SAN MIGUEL


I, Maureen Pelisson, Sales and Marketing Manager of the Telluride Daily Planet, a daily newspaper, published in Telluride, and printed in Montrose, in said County and State; that said newspaper has a general circulation in said county and has been continuously and uninterruptedly published therein, during a period of at least fifty-two consecutive weeks next prior to other first publication of the annexed notice; that said newspaper is a newspaper within the meaning of the act of the General Assembly of the State of Colorado, entitled "An Act to regulate the printing of legal notices and advertisements, and amendments thereto; that the notice of which the annexed is printed copy taken from said newspaper, was published in said newspaper, and in the regular and entire issue of every number thereof; 1 day that said notice was published in said newspaper proper and not in any supplement thereof, and that the first publication of said notice as aforesaid, was on the 24th day of June, 2015, and the last on the 24th day of June, 2015.



Maureen Pelisson
Sales and Marketing Manager

Sworn before me, this 10 day of July, 2015

My Commission expires 1-26-2019



Notary Public

SHELLY B BOLUS
NOTARY PUBLIC
STATE OF COLORADO
NOTARY ID # 20114004796
MY COMMISSION EXPIRES JANUARY 26, 2019

Re: Beatty & Wozniak P.C. -Paradox Upstream

Received

JUL 27 2015

Beatty & Wozniak P.C.

Legal Notices

BEFORE THE OIL AND GAS CONSERVATION COMMISSION OF THE STATE OF COLORADO

IN THE MATTER OF THE PROMULGATION AND ESTABLISHMENT OF FIELD RULES TO GOVERN OPERATIONS FOR THE HERMOSA GROUP FORMATION, HAMILTON CREEK FIELD, SAN MIGUEL COUNTY, COLORADO
CAUSE NO. DOCKE I NO. 150700398
TYPE: SPACING

NOTICE OF HEARING TO ALL INTERESTED PARTIES AND TO WHOM IT MAY CONCERN APPLICATION LANDS

Township 44 North, Range 15 West, N.M.P.M. Section 1 Lot 1 (approximately 19.23 acres)
Township 45 North, Range 14 West, N.M.P.M. Section 31 Lot 4 (approximately 40.48 acres)
Township 45 North, Range 15 West, N.M.P.M. Section 36 SE 1/4, SE 1/4, Township 44 North, Range 14 West, N.M.P.M. Section 6 Lot 4 (approximately 19.13 acres)

APPLICATION

On May 20, 2015 CCI Paradox Upstream LLC, Operator No. 10453 ("CCI" or "Applicant") filed a verified application pursuant to §34-60-116, C.R.S., for an order to:

- 1) Establish an approximate 118 84-acre drilling and spacing unit for the Application Lands, for the production of oil, gas and associated hydrocarbons from the Hermosa Group Formation
- 2) Approve one directional well within the unit, and
- 3) Require the productive interval of the wellbore to be located no closer than 600 feet from the unit boundaries

APPLICABLE RULES AND ORDERS (available online at <http://cogcc.state.co.us> under "ORDERS")

Rule 318 a of the Rules and Regulations of the Oil and Gas Conservation Commission requires that on unspaced lands wells drilled in excess of 2,500 feet in depth be located not less than 600 feet from any lease line, and located not less than 1,200 feet from any other conductible or drilling oil or gas well when drilling to the same common source of supply

NOTICE IS HEREBY GIVEN, pursuant to 1) the general jurisdiction granted to the Oil

and Gas Conservation Commission of the State of Colorado under §34-60-105 C.R.S., 2) specific powers granted pursuant to §34-60-106 C.R.S., 3) the State Administrative Procedures Act at §24-4-106 C.R.S. and 4) the Commission's Series 500 Rules at 2 CCR 404-1, that the Commission has scheduled the above-entitled matter for hearing on

Date: Monday July 20, 2015
Tuesday, July 21, 2015
Time: 9:00 a.m.
Place: Colorado Oil and Gas Conservation Commission
1120 Lincoln St., Suite 801
Denver, Colorado 80203

In accordance with the Americans with Disabilities Act, if any party requires special accommodations as a result of a disability for this hearing, please contact Margaret Humecki at (303) 894-2100 ext. 5139 prior to the hearing and arrangements will be made

At hearing, the Commission will consider the Application and enter an order pursuant to its authority under the statute. Any interested party desiring to protest or intervene should file with the Commission a written protest or intervention in accordance with Rule 509, no later than July 6, 2015. Such interested party shall, at the same time, serve a copy of the protest or intervention to the person filing the application. One electronic (cogcc hearings_unit@state.co.us), one original and two copies shall be filed with the Commission. Anyone who files a protest or intervention must be able to participate in a prehearing conference during the week of July 6, 2015. Pursuant to Rule 511, if the matter is uncontested, it may be approved without a hearing.

OIL AND GAS CONSERVATION COMMISSION OF THE STATE OF COLORADO

/s/ By Julie Murphy Secretary

Dated: June 12, 2015
Colorado Oil and Gas Conservation Commission
1120 Lincoln Street, Suite 801
Denver, Colorado 80203
Website: <http://cogcc.state.co.us>
Phone: (303) 894-2100
Fax: (303) 894-2109

Attorneys for Applicant
James Parrot
Julian Fulcher
Beatty & Voznak, P.C.
216 16th Street, Suite 1100
Denver, Colorado 80202
(303) 407-4499
jparrot@bwnenergy.com
jfulcher@bwnenergy.com


The Sale may now proceed according to law THEREFORE, Notice is hereby Given that I will at public auction, at 10:00 A.M. on Thursday, 07/30/2015 (formerly scheduled for June 11, 2015 and continued for deferment), at 305 W. Colorado Avenue, East entry, Telluride, CO, sell to the highest and best bidder for cash, the said real property and all interest of the said Grantor(s), Grantor(s) heirs and assigns therein, for the purpose of paying the indebtedness provided said Evidence Debt secured by the Deed of Trust, plus attorneys' fees, the expenses of sale and other items allowed by law and will issue to the purchaser a Certificate of Purchase, all as provided by law.

First Publication of Notice of Deferred Sale 6/3/2015
Last Publication of Notice of Deferred Sale 7/1/2015
Name of Publication The Norwood Post & Telluride Daily Planet
IF THE SALE DATE IS CONTINUED TO A LATER DATE, THE DEADLINE TO FILE A NOTICE OF INTENT TO CURE BY THOSE PARTIES ENTITLED TO CURE MAY ALSO BE EXTENDED.
IF THE BORROWER BELIEVES THAT A LENDER OR SERVICER HAS VIOLATED THE REQUIREMENTS FOR A SINGLE POINT OF CONTACT IN SECTION 38-38-103.1 OR THE PROHIBITION ON DUAL TRACKING IN SECTION 38-38-103.2, THE BORROWER MAY FILE A COMPLAINT WITH THE COLORADO ATTORNEY GENERAL, THE FEDERAL CONSUMER FINANCIAL PROTECTION BUREAU (CFPB), OR BOTH. THE FILING OF A COMPLAINT WILL NOT STOP THE FORECLOSURE PROCESS.
Colorado Attorney General
1300 Broadway, 10th Floor
Denver, Colorado 80203
(800) 222-4444
www.coloradoattorneygeneral.gov
Federal Consumer Financial Protection Bureau
P.O. Box 4503
Iowa City, Iowa 52244
(855) 411-2372
www.consumerfinance.gov
DATE: 6/20/2015
Janice M. Stout, Public Trustee in and for the County of San Miguel, State of Colorado
By /s/ Janice M. Stout Public Trustee
The name and address, business telephone number and bar registration number of the attorney(s) representing the legal holder of the indebtedness is:
Lynn Janeway #15592
Elizabeth S. Marcus #18092
g Nicholas H. Sanlaugh #46592
David R. Doughty #40042
Alison L. Berry #34531
Kelly Murdoch #46915
Eve M. Gripe #43658
Courtney E. Wright #45482
Janeway Law Firm LLC 9800 S Meridian, Suite 400, Englewood, CO 80112 (720) 590-4114
Attorney File # 14-005963
The Attorney above is acting as a debt collector and is attempting to collect a debt. Any information provided may be used for that purpose.
© Public Trustee's Association of Colorado
Revised 1/2015


THE LIEN FORECLOSED MAY NOT BE A FIRST LIEN. The Terraces at Meadows Run, a Condominium Common Interest Community, Lot 651B, Town of Mountain Village, According to the map filed of record in the office of the Clerk and Recorder in Plat Book 1 at page 2321, in Plat Book 1 at page 2505 and in Plat Book 1 at page 2862, and according to the Condominium Declaration for the Terraces at Meadows Run, a Condominium Community, recorded January 23, 1998 at Reception No. 316791, as amended or supplemented, Subject to the terms, conditions, provisions and obligations contained therein, County of San Miguel, State of Colorado. Also known by street and number as: 333 ADAMS RANCH ROAD #501, UNIT 601, MOUNTAIN VILLAGE, CO 81435. THE PROPERTY DESCRIBED HEREIN IS ALL OF THE PROPERTY CURRENTLY ENCUMBERED BY THE LIEN OF THE DEED OF TRUST.

NOTICE OF SALE
The current holder of the Evidence of Debt secured by the Deed of Trust, described herein, has filed Notice of Election and Demand for sale as provided by law and in said Deed of Trust. The original Sale Date was scheduled for June 11, 2015 but was deferred pursuant to Colorado Revised Statutes 38-38-801 et seq. The deferment period has been terminated or ended and

NON-SEQUITUR: WILEY MILLER




DILBERT: SCOTT ADAMS



MONTY: JIM MEDDICK



FOR BETTER OR FOR WORSE: LYNN JOHNSTON




BIZARRO: DAN PHARAO

BIZARRO.COM Facebook.com/BizarroComics Did it the Bizarro



CLOSE TO HOME: JOHN MCPHERSON



6	1	9	3	2	8		5
				6			3
				5	4	6	
		7	9				1
3				8			9
	4				6	5	
	5			9	3		
	3			1			
1			4	7	5	3	2

UNIVERSAL SUDOKU

Complete the grid so that every row, column and 3x3 box contains every digit from 1 to 9 inclusively.

Difficulty rating: 3

Previous puzzle solution:

1	7	4	5	2	9	3	6	8
5	8	6	1	3	7	9	2	4
2	9	3	4	8	6	5	7	1
6	2	1	3	5	4	8	9	7
4	5	9	6	7	8	1	3	2
8	3	7	9	1	2	4	5	6
3	6	2	8	4	5	7	1	9
7	4	5	2	9	1	6	8	3
9	1	8	7	6	3	2	4	5

RECEIVED

JUL 07 2015

COGCC

DODGE
DATA & ANALYTICS

AFFIDAVIT

INVOICE #: A381890 01

ACCOUNT #: A30036432

INVOICE DATE: 06/24/15

INQUIRIES TO:

TEL: 866 - 260 - 9240

FAX: 855 - 323 - 9871

BILL TO: BEATTY & WOZNIAK PC
JENNIFER PITTENGER
216 SIXTEENTH ST STE 1100
DENVER CO 80202

ADVERTISER/AGENCY:

PUBLICATION: DENVER DAILY JOURNAL

STATE OF COLORADO
COUNTY OF DENVER

I, CHRISTINA L. DECKER, OF THE CITY AND COUNTY OF MERCER, STATE OF NEW JERSEY, HAVING DULY BEEN SWORN, DEPOSES AND SAYS:
I AM NOW AND AT ALL TIMES HEREINAFTER MENTIONED A CITIZEN OF THE UNITED STATES OF AMERICA, OVER TWENTY - ONE YEARS OF AGE, AND COMPETENT TO BE A WITNESS ON THE HEARING OF THE MATTERS MENTIONED IN THE ANNEXED PRINTED COPY NOTICE HEREINAFTER SET FORTH; I HAVE NO INTEREST WHATSOEVER IN ANY OF THE SAID MATTERS; I AM NOW AND DURING ALL TIMES EMBRACED IN THE PUBLICATION HEREIN MENTIONED WAS THE CHIEF CLERK OF THE NEWSPAPER, A NEWSPAPER OF GENERAL CIRCULATION PRINTED AND PUBLISHED IN SAID CITY AND COUNTY; AS CHIEF CLERK DURING ALL TIMES MENTIONED IN THE AFFIDAVIT I HAVE HAD AND I STILL HAVE CHARGE OF ALL ADVERTISEMENTS AND NOTICES PUBLISHED IN SAID NEWSPAPER; THAT SAID LEGAL NOTICE OF WHICH THE ANNEXED IS A TRUE PRODUCTION COPY OF THE PRINTED PAGE IN WHICH THE ADVERTISEMENT WAS PUBLISHED IN THE ABOVE NAMED NEWSPAPER ON THE FOLLOWING DAYS TO WIT:

06/22/15 - D#150700399 SPACING

I CERTIFY (OR DECLARE) UNDER PENALTY OF PERJURY THAT THE FOREGOING IS TRUE AND CORRECT.

SIGNED,



CHIEF CLERK

PUBLIC NOTICES

BEFORE THE OIL AND GAS CONSERVATION COMMISSION
OF THE STATE OF COLORADO

450

CAUSE NO.

DOCKET NO. 150700389

TYPE: SPACING

IN THE MATTER OF THE PROMULGATION AND ESTABLISHMENT OF FIELD RULES TO GOVERN OPERATIONS FOR THE HERMOSA GROUP FORMATION, **HAMILTON CREEK FIELD**, SAN MIGUEL COUNTY, COLORADO

NOTICE OF HEARING

TO ALL INTERESTED PARTIES AND TO WHOM IT MAY CONCERN:
APPLICATION LANDS

Township 44 North, Range 15 West, N.M.P.M.

Section 1: Lot 1 (approximately 19.23 acres)

Township 45 North, Range 14 West, N.M.P.M.

Section 31: Lot 4 (approximately 40.48 acres)

Township 45 North, Range 15 West, N.M.P.M.

Section 36: SE 1/4 SE 1/4

Township 44 North, Range 14 West, N.M.P.M.

Section 6: Lot 4 (approximately 19.13 acres)

APPLICATION

On May 20, 2015, CCI Paradox Upstream LLC, Operator No. 10453 ("CCI" or "Applicant") filed a verified application pursuant to §34-60-116, C.R.S., for an order to:

- 1) Establish an approximate 118.84-acre drilling and spacing unit for the Application Lands, for the production of oil, gas and associated hydrocarbons from the Hermosa Group Formation,
- 2) Approve one directional well within the unit, and
- 3) Require the productive interval of the wellbore to be located no closer than 600 feet from the unit boundaries

APPLICABLE RULES AND ORDERS

(available online at: <http://cogcc.state.co.us>, under "ORDERS")

Rule 318 a. of the Rules and Regulations of the Oil and Gas Conservation Commission requires that, on unspaced lands, wells drilled in excess of 2,500 feet in depth be located not less than 600 feet from any lease line, and located not less than 1,200 feet from any other producible or drilling oil or gas well when drilling to the same common source of supply.

NOTICE IS HEREBY GIVEN, pursuant to 1) the general jurisdiction granted to the Oil and Gas Conservation Commission of the State of Colorado under §34-60-105 C.R.S., 2) specific powers granted pursuant to §34-60-106 C.R.S., 3) the State Administrative Procedures Act at §24-4-105 C.R.S., and 4) the Commission's Series 500 Rules at 2 CCR 404-1, that the Commission has scheduled the above-entitled matter for hearing on:

Date: Monday, July 20, 2015

Tuesday, July 21, 2015

Time: 9:00 a.m.

Place: Colorado Oil and Gas Conservation Commission

1120 Lincoln Street, Suite 801

Denver, Colorado 80203

In accordance with the Americans with Disabilities Act, if any party requires special accommodations as a result of a disability for this hearing, please contact Margaret Humecki at (303) 894-2100 ext. 5139, prior to the hearing and arrangements will be made.

At hearing, the Commission will consider the Application and enter an order pursuant to its authority under the statute. **Any interested party desiring to protest or intervene should file with the Commission a written protest or intervention in accordance with Rule 509, no later than July 6, 2015.** Such interested party shall, at the same time, serve a copy of the protest or intervention to the person filing the application. One electronic (cogcc.hearings_unit@state.co.us), one original and two copies shall be filed with the Commission. **Anyone who files a protest or intervention must be able to participate in a prehearing conference during the week of July 6, 2015.** Pursuant to Rule 511, if the matter is uncontested, it may be approved without a hearing.

OF THE STATE OF COLORADO

By _____

Julie Murphy, Secretary

Dated: June 12, 2015

Colorado Oil and Gas Conservation

Commission

1120 Lincoln Street, Suite 801

Denver, Colorado 80203

Website: <http://cogcc.state.co.us>

Phone (303) 894-2100

Fax (303) 894-2109

Publication Date: June 22, 2015

Published in The Daily Journal

450

BEFORE THE OIL AND GAS CONSERVATION COMMISSION
OF THE STATE OF COLORADO

451

CAUSE NO. 407

DOCKET NO. 150700388

TYPE: POOLING

IN THE MATTER OF THE PROMULGATION AND ESTABLISHMENT OF FIELD RULES TO GOVERN OPERATIONS FOR THE CODELL AND NIOBRARA FORMATIONS, **WATTENBERG FIELD**, WELD COUNTY, COLORADO

NOTICE OF HEARING

TO ALL INTERESTED PARTIES AND TO WHOM IT MAY CONCERN:

APPLICATION LANDS

Township 7 North, Range 66 West, 6th P.M.

Section 8: S 1/4 N 1/4, N 1/4 S 1/4

Section 9: S 1/4 N 1/4, N 1/4 S 1/4

Wellbore Spacing Unit ("WSU") Nos 1 through 3

APPLICATION

On May 15, 2015, Extraction Oil & Gas LLC (Operator No. 10459) ("Extraction" or "Applicant") filed a verified application pursuant to §34-60-116, C.R.S., for an order to:

- 1) Pool all interests in three approximate 640-acre designated horizontal wellbore spacing units established for the Application Lands for the development and operation of the Codell and Niobrara Formations, and
- 2) Subject any nonconsenting interests to the cost recovery provisions of §34-60-116(7), C.R.S., effective as of the earlier of the date of the Application, or the date that any of the costs specified in §34-60-116(7)(b), C.R.S., were first incurred for the drilling of the Thornton #1 Well (API No. 05-123-40272) (WSU #1), the Thornton #2 Well (API No. 05-123-40255) (WSU #2), and the Thornton #3 Well (API No. 05-123-40257) (WSU #3).

APPLICABLE RULES AND ORDERS

(available online at: <http://cogcc.state.co.us>, under "ORDERS")

On April 27, 1998, the Commission adopted Rule 318A, the Greater Wattenberg Area Special Well Location, Spacing and Unit Designation Rule.

NOTICE IS HEREBY GIVEN, pursuant to 1) the general jurisdiction granted to the Oil and Gas Conservation Commission of the State of Colorado under §34-60-105 C.R.S., 2) specific powers granted pursuant to §34-60-106 C.R.S., 3) the State Administrative Procedures Act at §24-4-105 C.R.S., and 4) the Commission's Series 500 Rules at 2 CCR 404-1, that the Commission has scheduled the above-entitled matter for hearing on:

Date: Monday, July 20, 2015

Tuesday, July 21, 2015

Time: 9:00 a.m.

Place: Colorado Oil and Gas Conservation Commission

1120 Lincoln Street, Suite 801

Denver, Colorado 80203

In accordance with the Americans with Disabilities Act, if any party requires special accommodations as a result of a disability for this hearing, please contact Margaret Humecki at (303) 894-2100 ext. 5139, prior to the hearing and arrangements will be made.

At hearing, the Commission will consider the Application and enter an order pursuant to its authority under the statute. **Any interested party desiring to protest or intervene should file with the Commission a written protest or intervention in accordance with Rule 509, no later than July 6, 2015.** Such interested party shall, at the same time, serve a copy of the protest or intervention to the person filing the application. One electronic (cogcc.hearings_unit@state.co.us), one original and two copies shall be filed with the Commission. **Anyone who files a protest or intervention must be able to participate in a prehearing conference during the week of July 6, 2015.** Pursuant to Rule 511, if the matter is uncontested, it may be approved without a hearing.

OF THE STATE OF COLORADO

By _____

Julie Murphy, Secretary

Dated: June 4, 2015

Colorado Oil and Gas Conservation

Commission

1120 Lincoln Street, Suite 801

Denver, Colorado 80203

Website: <http://cogcc.state.co.us>

Phone (303) 894-2100

Fax (303) 894-2109

Publication Date: June 22, 2015

Published in The Daily Journal

451

BEFORE THE OIL AND GAS CONSERVATION COMMISSION
OF THE STATE OF COLORADO

463

NOTICE OF HEARING

DOCKET NO. 150700170

TO ALL INTERESTED PARTIES AND TO WHOM IT MAY CONCERN:

Pursuant to Rule 522 d, the Colorado Oil and Gas Conservation Commission ("Commission" or "COGCC") Staff will apply to the Commission at its July 20-21, 2015, hearing for an Order Finding Violation ("OFV") against Southwestern Energy Ventures Company LLC ("SWEVCO") (Operator No. 10328) This Notice and Application is being served to adjudicate the allegations made in the below-described Notices of Alleged Violation ("NOAVs"), the allegations of which are incorporated herein.

SWEVCO is the operator of the Federal F-29-3-101-S Well (API No. 05-103-08531) and the Federal J-29-3-101-S Well (API No. 05-103-08600) ("Wells") located in Rio Blanco County, Colorado. COGCC records indicate that both Wells were shut-in from September 2009 until the end of August 2013 with no production. SWEVCO did not perform a MIT on either of the Wells within two years of being shut-in.

On December 5, 2013, Commission Staff issued two Notices of Alleged Violation ("NOAVs") (Nos. 200391232 and 200391234) to SWEVCO for failure to perform a MIT on the Wells. The NOAVs each cited a violation of Rule 326 b 1 of the COGCC Rules of Practice and Procedure, 2 CCR 404-1 ("Rule" or "Rules").

NOTICE IS HEREBY GIVEN, pursuant to 1) the general jurisdiction granted to the Commission under § 34-60-105 C.R.S., 2) specific powers granted pursuant to § 34-60-106 C.R.S., 3) the State Administrative Procedure Act at § 24-4-105 C.R.S., and 4) the 500-Series Rules, that the Commission has scheduled the above-entitled matter for hearing on:

Date: Monday, July 20, 2015

Tuesday, July 21, 2015

Time: 9:00 a.m.

Place: Colorado Oil and Gas Conservation Commission

1120 Lincoln Street, Suite 801

Denver, Colorado 80203

To view the Notice of Hearing in its entirety and for additional information please refer to <http://cogcc.state.co.us/reg.html#hearings> and scroll down to the appropriate Docket month.

Publication Date: June 22, 2015

Published in The Daily Journal

463

GET A JUMP ON YOUR
COMPETITION.

THE DAILY JOURNAL

CALL TO ADVERTISE
888-814-0513

DODGE
DATA & ANALYTICS



Telluride Daily Planet
TELLURIDE DAILY PLANET

Publication Name:
Telluride Daily Planet

Publication URL:
www.telluridenews.com

Publication City and State:
Telluride, CO

Publication County:
San Miguel

Notice Popular Keyword Category:

Notice Keywords:

Notice Authentication Number:
201507071033138976502
1066909978

Notice URL:

Notice File:

Notice Publish Date:



[062415_Paradox_upstream.pdf](#) Wednesday, June 24, 2015

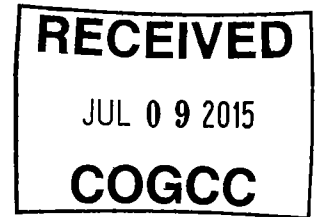
Notice Content

PLEASE NOTE: The following text was electronically converted from the PDF document above, and may not be 100% accurate. Because of this, please view the PDF for the most accurate information.

BEFORE THE OIL AND GAS CONSERVA- and Gas Conservation Commission of the
TION COMMISSION State of Colorado under §34-60-105 C.R.S.;
OF THE STATE OF COLORADO 2) specific powers granted pursuant to
§34-60-106 C.R.S.; 3) the State Administra-
IN THE MATTER OF THE PROMULGA- tive Procedures Act at §24-4-105 C.R.S.;
TION AND ESTABLISHMENT OF FIELD and 4) the Commission's Series 500 Rules
RULES TO GOVERN OPERATIONS FOR at 2 CCR 404-1, that the Commission has
THE HERMOSA GROUP FORMATION, scheduled the above-entitled matter for
HAMILTON CREEK FIELD, SAN MIGUEL hearing on:
COUNTY, COLORADO
CAUSE NO.
DOCKET NO. 150700399 Date: Monday, July 20, 2015
TYPE: SPACING

Web display limited to 1,000 characters. Please view the PDF for the complete Public Notice.

[Back](#)



395

BEFORE THE OIL AND GAS CONSERVATION COMMISSION
OF THE STATE OF COLORADO

IN THE MATTER OF THE PROMULGATION AND ESTABLISHMENT OF FIELD RULES TO GOVERN OPERATIONS FOR THE HERMOSA GROUP FORMATION HAMILTON CREEK FIELD, SAN MIGUEL COUNTY, COLORADO
CAUSE NO
DOCKET NO. 150700399
TYPE: SPACING

NOTICE OF HEARING
TO ALL INTERESTED PARTIES
AND TO WHOM IT MAY CONCERN
APPLICATION LANDS

Township 44 North, Range 15 West,
N.M.P.M.

Section 1 Lot 1 (approximately 19.23 acres)

Township 45 North, Range 14 West,
N.M.P.M.

Section 31 Lot 4 (approximately 40.48 acres)

Township 45 North, Range 15 West,
N.M.P.M.

Section 36 SE¼, SE¼

Township 44 North, Range 14 West,
N.M.P.M.

Section 6 Lot 4 (approximately 19.13 acres)

APPLICATION

On May 20, 2015, CCI Paradox Upstream LLC, Operator No. 10453 ("CCI" or "Applicant") filed a verified application pursuant to §34-60-116, C.R.S., for an order to:

1) Establish an approximate 118.84-acre drilling and spacing unit for the Application Lands, for the production of oil, gas, and associated hydrocarbons from the Hermosa Group Formation

2) Approve one directional well within the unit, and

3) Require the productive interval of the wellbore to be located no closer than 600 feet from the unit boundaries

APPLICABLE RULES AND ORDERS
(available online at <http://cogcc.state.co.us>, under "ORDERS")

Rule 318 a of the Rules and Regulations of the Oil and Gas Conservation Commission requires that, on unspaced lands, wells drilled in excess of 2,500 feet in depth be located not less than 600 feet from any lease line, and located not less than 1,200 feet from any other producible or drilling oil or gas well when drilling to the same common source of supply.

NOTICE IS HEREBY GIVEN, pursuant to 1) the general jurisdiction granted to the Oil

and Gas Conservation Commission of the State of Colorado under §34-60-105 C.R.S., 2) specific powers granted pursuant to §34-60-106 C.R.S., 3) the State Administrative Procedures Act at §24-4-105 C.R.S. and 4) the Commission's Series 500 Rules at 2 CCR 404-1, that the Commission has scheduled the above-entitled matter for hearing on:

Date: Monday, July 20, 2015

Tuesday, July 21, 2015

Time: 9:00 a.m.

Place: Colorado Oil and Gas Conservation Commission
1120 Lincoln St., Suite 801
Denver, Colorado 80203

In accordance with the Americans with Disabilities Act, if any party requires special accommodations as a result of a disability for this hearing, please contact Margaret Humecki at (303) 894-2100 ext. 5139, prior to the hearing and arrangements will be made.

At hearing, the Commission will consider the Application and enter an order pursuant to its authority under the statute. Any interested party desiring to protest or intervene should file with the Commission a written protest or intervention in accordance with Rule 509, no later than July 6, 2015. Such interested party shall, at the same time, serve a copy of the protest or intervention to the person filing the application. One electronic (cogcc_hearings_unit@state.co.us), one original and two copies shall be filed with the Commission. Anyone who files a protest or intervention must be able to participate in a prehearing conference during the week of July 6, 2015. Pursuant to Rule 511, if the matter is uncontested, it may be approved without a hearing.

OIL AND GAS CONSERVATION COMMISSION
OF THE STATE OF COLORADO

/s/ By Julie Murphy, Secretary

Dated: June 12, 2015

Colorado Oil and Gas Conservation Commission

1120 Lincoln Street, Suite 801

Denver, Colorado 80203

Website: <http://cogcc.state.co.us>

Phone: (303) 894-2100

Fax: (303) 894-2109

Attorneys for Applicant

James Parrot

Julian Fulcher

Beatty & Wozniak, P.C.

216 16th Street, Suite 1100

Denver, Colorado 80202

(303) 407-4499

jparrot@bwenergyllaw.com

jfulcher@bwenergyllaw.com