

Inspection Photos
Location Name: Hirsch Pad
Location ID: 434056



Colorado Oil and Gas Conservation Commission
40.56283, -104.84166, 1520.5m, 55°
Jul 30, 2019 12:10:22

Photo 1: Tank Battery



Colorado Oil and Gas Conservation Commission
40.56284, -104.84164, 1519.7m, 59°
Jul 30, 2019 12:10:30

Photo 2: Labeling on produced water tank added

Inspection Photos
Location Name: Hirsch Pad
Location ID: 434056



Photo 3: Labeling on produced water tank added



Photo 4: Labeling added to crude oil tank

Inspection Photos
Location Name: Hirsch Pad
Location ID: 434056



Photo 5: Labeling added to crude oil tank



Photo 6: Risers removed



Inspection Photos
Location Name: Hirsch Pad
Location ID: 434056



Photo 7: Risers removed



Photo 8: Risers removed

Inspection Photos
Location Name: Hirsch Pad
Location ID: 434056



Photo 9: Risers removed



Photo 10: Trash removed

Inspection Photos
Location Name: Hirsch Pad
Location ID: 434056




Photo 11: Holes in berm



Photo 12: Holes

Inspection Photos
Location Name: Hirsch Pad
Location ID: 434056



**Photo 13: Unused equipment removed; STAINED SOIL
PRESENT**




Photo 14: Stained soil

Inspection Photos
Location Name: Hirsch Pad
Location ID: 434056



Photo 15: Pump jack sign




Photo 16: Stained soil

Inspection Photos
Location Name: Hirsch Pad
Location ID: 434056



Photo 17: Behind Hirsch 6-24



Photo 18: Stained soil behind Hirsch 6-24

Inspection Photos
Location Name: Hirsch Pad
Location ID: 434056



Photo 19: Behind Hirsch 7-24



Photo 20: Stained soil behind Hirsch 7-24