

Burlington Resources Oil & Gas LP, Eastern Hills 4-65 17-18 2DH

005-07263

Inspection #688305239

7/10/2019

Routine Inspection



**COLORADO**

**Oil & Gas Conservation  
Commission**

Department of Natural Resources



Colorado Oil and Gas Conservation Commission  
39.70425, -104.67936, 5633.2ft, 233°  
07/10/2019 02:18:21 PM





**ConocoPhillips**

**BURLINGTON RESOURCES  
EASTERN HILLS 4-65 17-18 2DH  
SE/NE SEC. 17 TWP: 4S RNG: 65W  
ARAPAHOE COUNTY, CO. ELEVATION 5637'  
-ACCESS LOCATION FROM POWHATON RD.**

24 HR. CONOCO PHILLIPS CONTACT: 1-855-595-8258

**LOCAL EMERGENCY SERVICES: 911**


**NO SMOKING**

Colorado Oil and Gas Conservation Commission

39.70507, -104.68082, 5561.0ft, 287°

07/10/2019 02:20:28 PM





Stained soil at  
wellhead.

Colorado Oil and Gas Conservation Commission  
39.7052, -104.68088, 5584.0ft, 349°  
07/10/2019 02:20:42 PM





Fill rat trap.

Colorado Oil and Gas Conservation Commission  
39.70526, -104.68091, 5584.0ft, 31  
07/10/2019 02:21:17 PM





Bradenhead psi.

Colorado Oil and Gas Conservation Commission  
39.70526, -104.68091, 5577.4ft, 79°  
07/10/2019 02:21:25 PM



Tubing psi.

Colorado Oil and Gas Conservation Commission  
39.70527, -104.68094, 5574.1ft, 22°  
07/10/2019 02:21:51 PM





Colorado Oil and Gas Conservation Commission  
39.70527, -104.68092, 5580.7ft, 353°  
07/10/2019 02:22:07 PM





Casing psi.

Colorado Oil and Gas Conservation Commission  
39.70527, -104.68092, 5580.7ft, 269°  
07/10/2019 02:22:14 PM





Colorado Oil and Gas Conservation Commission

39.70513, -104.68083, 5580.7ft, 93°


07/10/2019 02:20:35 PM





Colorado Oil and Gas Conservation Commission  
39.70504, -104.67999, 5607.0ft, 51°  
07/10/2019 02:25:07 PM





Colorado Oil and Gas Conservation Commission

39.7051, -104.67995, 5593.8ft, 42°


07/10/2019 02:25:19 PM





Colorado Oil and Gas Conservation Commission  
39.70515, -104.67993, 5590.6ft, 52°  
07/10/2019 02:25:27 PM





Colorado Oil and Gas Conservation Commission  
39.70521, -104.67995, 5600.4ft, 77°  
07/10/2019 02:25:39 PM





Colorado Oil and Gas Conservation Commission  
39.70535, -104.67998, 5607.0ft, 32°  
07/10/2019 02:25:59 PM





Colorado Oil and Gas Conservation Commission

39.70538, -104.67996, 5603.7ft, 22°

07/10/2019 02:26:08 PM





Colorado Oil and Gas Conservation Commission  
39.70552, -104.67976, 5590.6ft, 183°  
07/10/2019 02:27:05 PM





Colorado Oil and Gas Conservation Commission  
39.70543, -104.67976, 5593.8ft, 248°  
07/10/2019 02:27:19 PM





Colorado Oil and Gas Conservation Commission  
39.7054 -104.67975, 5597.1ft, 176°  
07/10/2019 02:27:26 PM





Colorado Oil and Gas Conservation Commission  
39-70521, -104-67966, 5597.1ft, 251  
07/10/2019 02:27:59 PM





Colorado Oil and Gas Conservation Commission  
39 70514, -104 67967, 5597.1ft, 206°  
07/10/2019 02:28:07 PM





Colorado Oil and Gas Conservation Commission  
39.70501, -104.67973, 5587.3ft, 348°  
07/10/2019 02:28:31 PM





SE cor of tank battery  
berms.

Colorado Oil and Gas Conservation Commission  
39.70501, -104.67974, 5587.3ft, 329°  
07/10/2019 02:28:37 PM





Colorado Oil and Gas Conservation Commission

39.70496, -104.67994, 5577.4ft, 176°

07/10/2019 02:29:26 PM