



OFFICE COPY ONLY

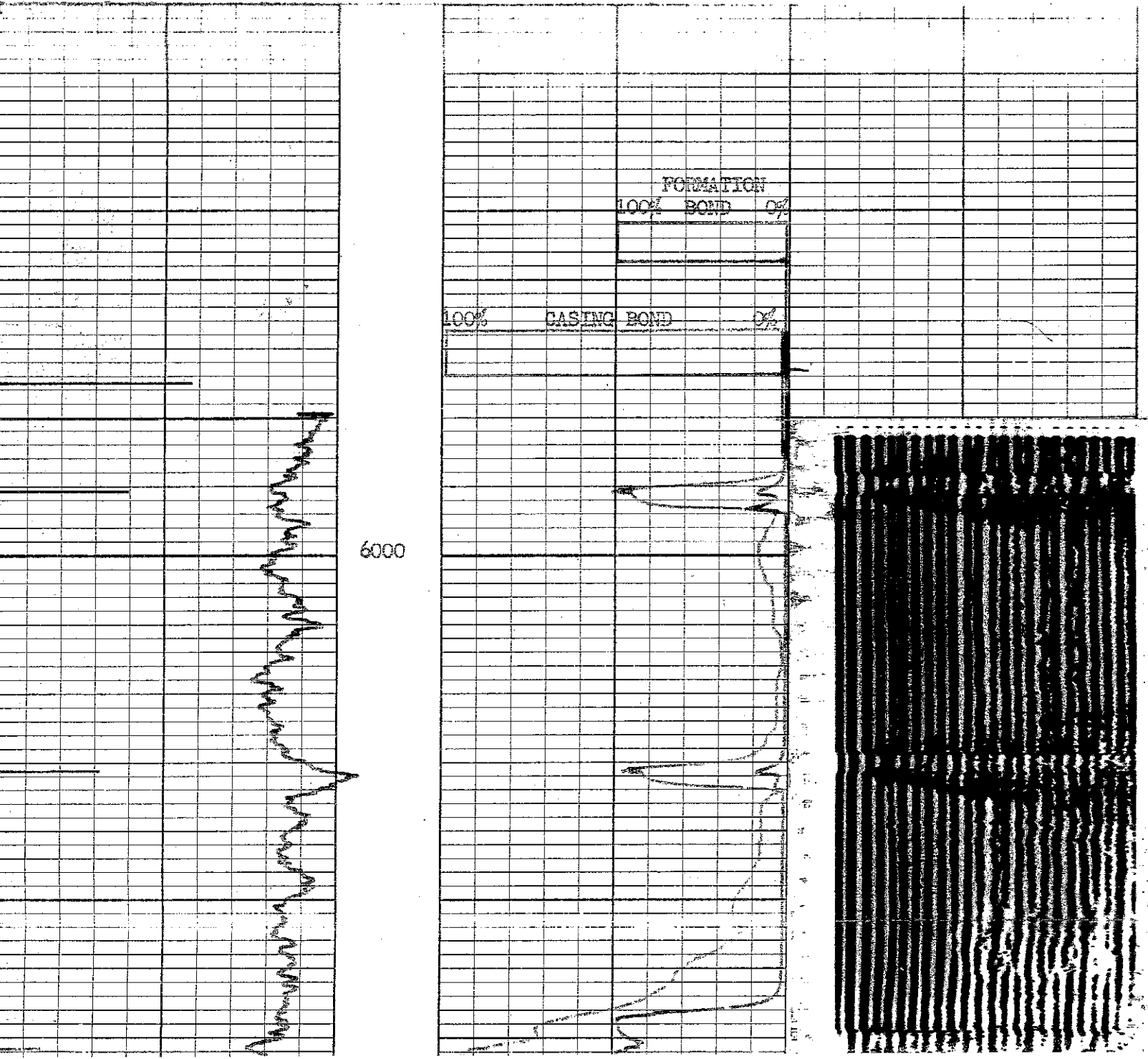
(303) 622-0292

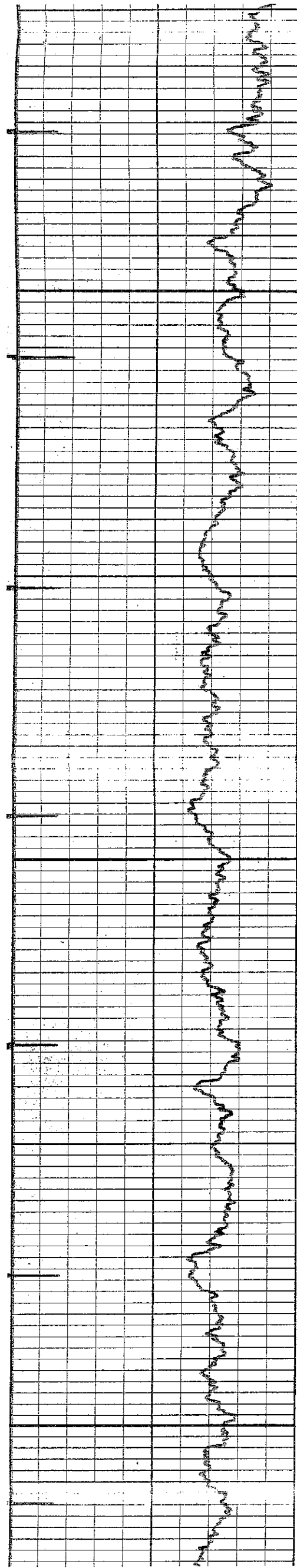
P.O. Box 1061

Sterling, CO 80751

Point / Back-off / cased hole logging / jet perforating

COMPANY		J.D.C. OIL COMPANY	
WELL		Stevenson #2	
FIELD		Hattenberg	
COUNTY		Weld	
STATE		Colorado	
LOCATION:		St/NE	
OTHER SERVICES:		Perforate	
SEC.	A	TWP.	4N
PERMANENT DATUM		G.I.	ELEV. 4691
LOG MEASURED FROM		K.D.	
DRILLING MEASURED FROM		K.L.	
DATE	Nov. 12, 1982		Nov. 12, 1982
RUN NO.	One		
TYPE LOG	Gamma-Ray		Cement Bond
DEPTH--DRILLER	6925		V.D.L.
DEPTH--LOGGER	6888		
BOTTOM LOGGED INTERVAL	6885		
TOP LOGGED INTERVAL	6000		
TYPE FLUID IN HOLE	Water		
SALINITY PPM CL.			
DENSITY LB./GAL.			
LEVEL	Full		
MAX. REC. TEMP. DEG. F.	160		
OPR. RIG TIME	One Hour		
RECORDED BY	Cliff Kaiser		
WITNESSED BY	Mr. Joe Schneider		
RUN			
BORE HOLE RECORD			
NO.	BIT	FROM	TO
		SIZE	WGT.
		4 1/2"	
CASING RECORD			
		FROM	TO

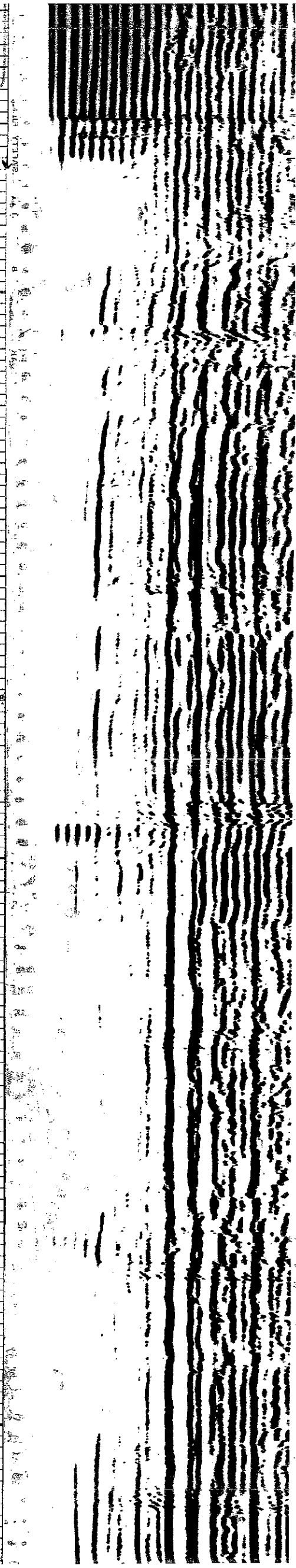
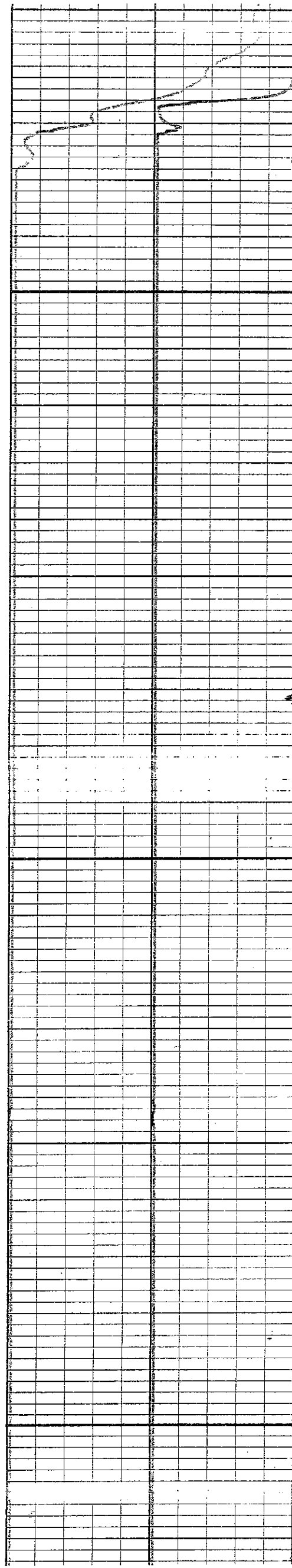


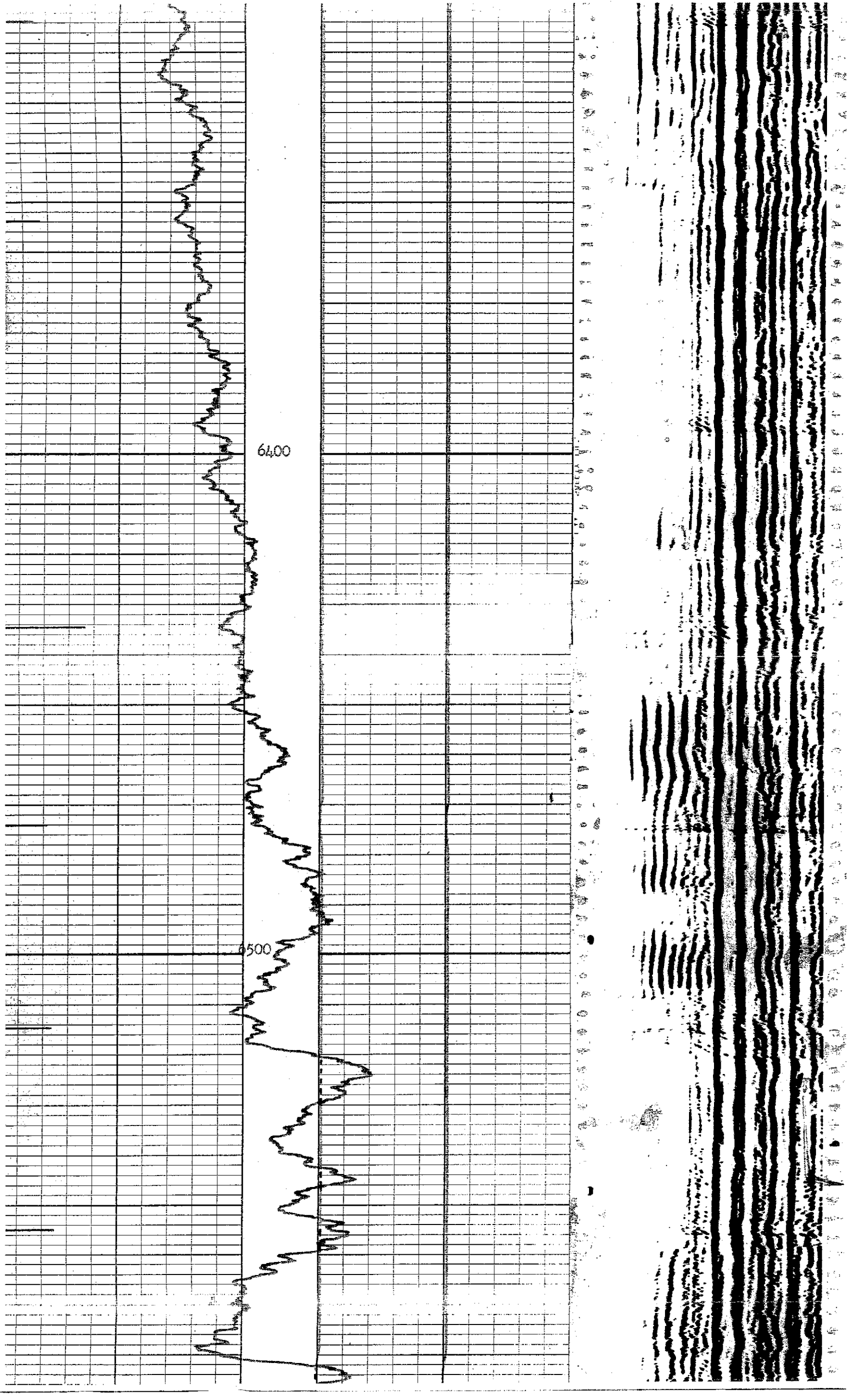



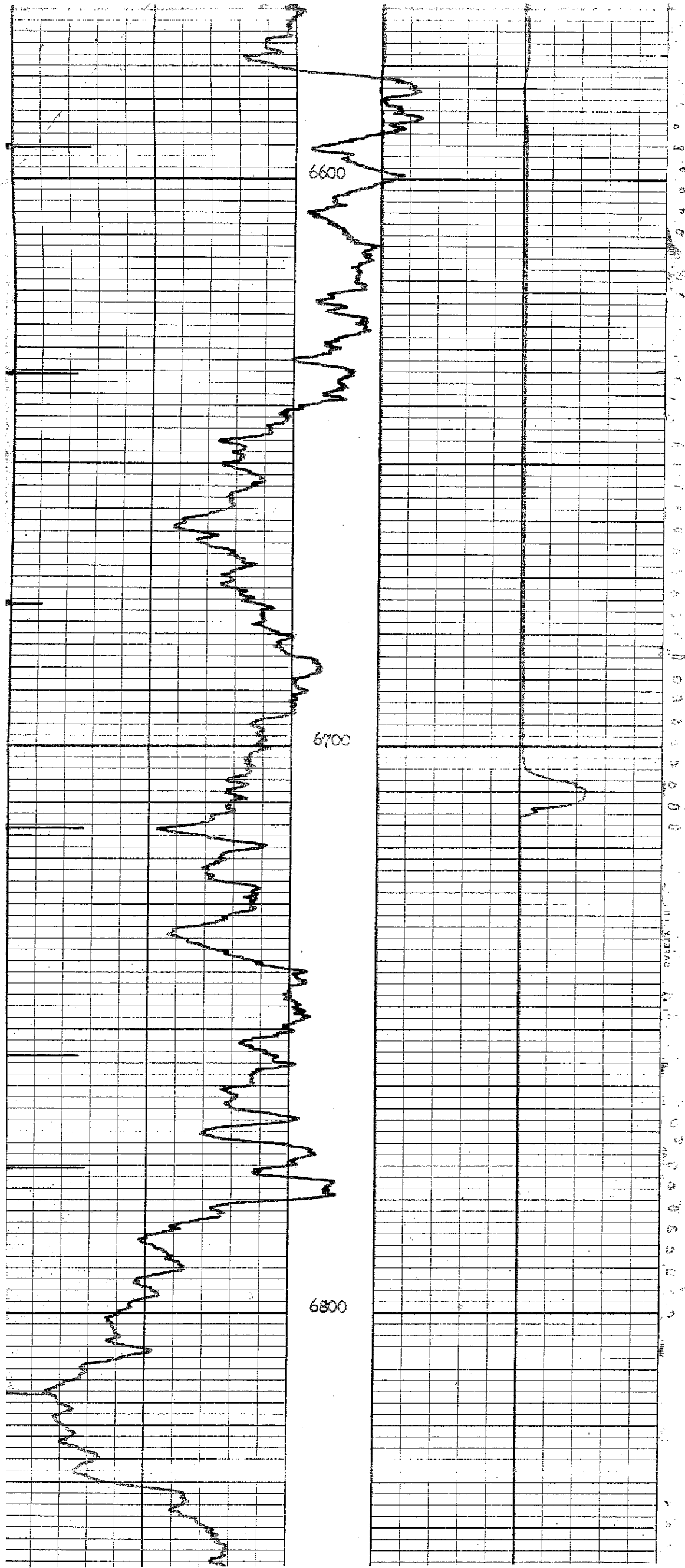
6100

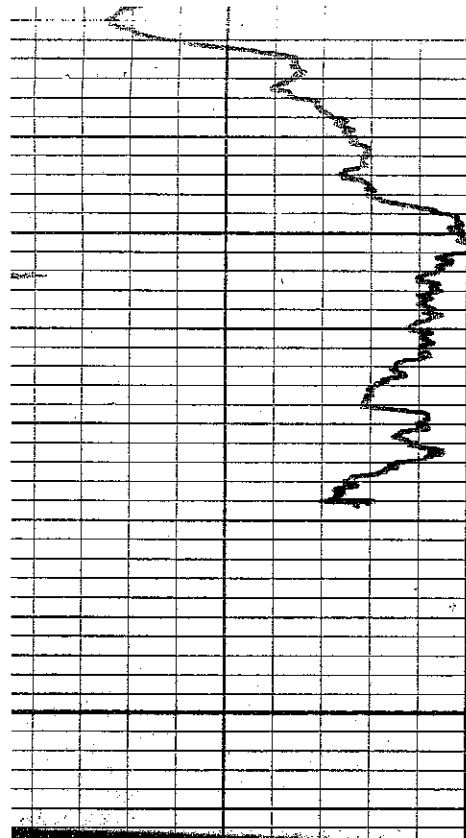
6200

6300









6885

6888

T.D.

