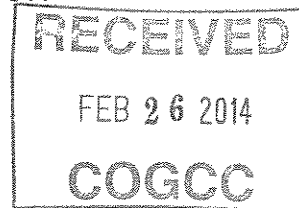




02328680

1

BEFORE THE OIL AND GAS CONSERVATION COMMISSION
OF THE STATE OF COLORADO



IN THE MATTER OF THE APPLICATION OF)
CARRIZO OIL AND GAS, INC., FOR AN)
ORDER VACATING CERTAIN DRILLING)
AND SPACING UNITS, ESTABLISHING)
ELEVEN 960 TO 1,280-ACRE DRILLING AND)
SPACING UNITS, AMENDING ONE 640-)
ACRE DRILLING AND SPACING UNIT, AND)
ALLOWING UP TO SIXTEEN HORIZONTAL)
WELLS IN EACH UNIT LOCATED IN)
PORTIONS OF TOWNSHIP 10 NORTH,)
RANGE 57 WEST, 6TH P.M., TOWNSHIP 11)
NORTH, RANGE 57 WEST, 6TH P.M., AND)
TOWNSHIP 11 NORTH, RANGE 58 WEST,)
6TH P.M., IN WELD COUNTY, COLORADO)

Cause No.

Docket No.

ORIGINAL

APPLICATION

Carrizo Oil and Gas, Inc. ("Applicant"), by and through its attorneys, Holland & Hart, LLP respectfully submits this Application to the Oil and Gas Conservation Commission of the State of Colorado (the "Commission") for an order amending one 640-acre drilling and spacing unit and establishing eleven 960 to 1,280-acre drilling and spacing units on the following described lands:

Township 10 North, Range 57 West, 6th P.M.

Section 5: All ("DSU#1" – 640 acre unit)

Township 10 North, Range 57 West, 6th P.M.

Section 4: All

Section 9: All ("DSU#2" – 1,280 acre unit)

Township 11 North, Range 58 West, 6th P.M.

Section 24: All

Section 25: N ½ ("DSU#3" – 960 acre unit)

Township 11 North, Range 58 West, 6th P.M.

Section 13: All

Township 11 North, Range 57 West, 6th P.M.

Section 18: All ("DSU#4" – 1280 acre unit)

Township 11 North, Range 57 West, 6th P.M.

Section 8: S ½ ("DSU#5" – 960 acre unit)

Section 17: All

2/26

Township 11 North, Range 57 West, 6th P.M.

Section 19: All

Section 20: W½ ("DSU#6" – 960 acre unit)

Township 11 North, Range 57 West, 6th P.M.

Section 20: E½

Section 21: All ("DSU#7" – 960 acre unit)

Township 11 North, Range 57 West, 6th P.M.

Section 30: All

Section 29: W½ ("DSU#8" – 960 acre unit)

Township 11 North, Range 57 West, 6th P.M.

Section 29: E½

Section 28: All ("DSU#9" – 960 acre unit)

Township 11 North, Range 57 West, 6th P.M.

Section 31: All

Section 32: W½ ("DSU#10" – 960 acre unit)

Township 11 North, Range 57 West, 6th P.M.

Section 32: E½

Section 33: All ("DSU#11" – 960 acre unit)

Township 11 North, Range 57 West, 6th P.M.

Section 27: All

Section 34: All ("DSU#12" – 1,280 acre unit)

Weld County, Colorado (the "Application Lands").

A map of the Application Lands is attached as Exhibit A.

In support of its Application, Applicant states and alleges as follows:

1. Applicant is a corporation duly authorized to conduct business in the State of Colorado and is an operator in good standing with the Commission.

2. Applicant owns substantial leasehold interests in the Application Lands and is therefore eligible to apply for the relief requested herein pursuant to Rule 503.b.

3. Rule 318.a. of the Rules and Regulations of the Oil and Gas Conservation Commission requires that wells drilled in excess of 2,500 feet in depth be located not less than 600 feet from any lease line, and located not less than 1,200 feet from any other producible or drilling oil or gas well when drilling to the same common source of supply. Section 4, Township 10 North, Range 57 West, 6th P.M., (DSU#2), Section 17 (DSU#5), 19 (DSU#6), 20 (DSU#6 & #7), 29, (DSU#8 & #9), 30 (DSU#8), and 33

(DSU#11), Township 11 North, Range 57 West, 6th P.M., and Sections 13 (DSU#4), 24 (DSU#3), and the N½ of 25 (DSU#3), Township 11 North, Range 58 West, 6th P.M. are subject to this Rule for the Niobrara Formation.

4. On December 12, 2011, the Commission issued Order No. 535-102 which, among other things, established three approximate 640-acre drilling and spacing units for certain lands and authorized up to two horizontal wells within each unit, with the treated interval of the wellbore(s) no closer than 600 feet from the boundaries of the unit, and no closer than 1,200 feet from the treated interval of any other wellbore located in the unit, for the production of oil, gas and associated hydrocarbons from the Niobrara Formation. Section 32, Township 11 North, Range 57 West 6th P.M. (DSU#10 & DSU#11) is subject to this order for the Niobrara Formation.

5. On July 9, 2012, the Commission issued Order No. 535-179 which, among other things, approved six approximate 960-acre drilling and spacing units for certain lands, and authorized up to four horizontal wells within the units, with the treated interval of the wellbore(s) no closer than 600 feet from the boundaries of the unit, and no closer than 1,200 feet from the treated interval of any other wellbore located in the unit, for the production of oil, gas and associated hydrocarbons from the Niobrara Formation. Section 5, Township 10 North, Range 57 West 6th P.M. (DSU#1) is subject to this Order for the Niobrara Formation.

6. On February 11, 2013, the Commission issued Order No. 535-267 which, among other things, established 12 approximate 960-acre drilling and spacing units for various sections in Township 11 North, Range 57 West, 6th P.M., and approved up to four horizontal wells within each unit, the treated interval of the wellbore to be located no closer than 600 feet from the unit boundaries, and no closer than 150 feet from the treated interval of any other wellbore located in the unit, for the production of oil, gas and associated hydrocarbons from the Niobrara Formation. Sections 18 (DSU#4), 21 (DSU#7), and 28 (DSU#9), Township 11 North, Range 57 West, 6th P.M. are subject to this Order for the Niobrara Formation.

7. On February 11, 2013, the Commission issued Order No. 535-269 which, among other things, established two approximate 640-acre drilling and spacing units for certain lands, and authorized up to four horizontal wells within each unit, with the treated interval of the wellbore(s) to be located no closer than 600 feet from the unit boundaries, and no closer than 150 feet from the treated interval of any other wellbore located in the unit, for the production of oil, gas and associated hydrocarbons from the Niobrara Formation. Sections 27 and 34, Township 11 North, Range 57 West, 6th P.M. (DSU#12) are subject to this Order for the Niobrara Formation.

8. On March 25, 2013, the Commission issued Order No. 535-280 which, among other things, approved up to six horizontal wells within certain established 640-acre exploratory drilling and spacing units, with the treated interval of the wellbore to be located no closer than 600 feet from the unit boundaries, and no closer than 600 feet from the treated interval of any other wellbore located in the unit, for the production of oil, gas and associated hydrocarbons from the Niobrara Formation. Section 5, Township 10

North, Range 57 West, 6th P.M. (DSU#1) is subject to this Order for the Niobrara Formation.

9. On March 25, 2013, the Commission issued Order No. 535-284 which, among other things, vacated one approximate 960-acre drilling and spacing unit established by Order No. 535-179 and established an approximate 640-acre drilling and spacing unit and authorized one horizontal well within the unit, with the treated interval of the wellbore to be located no closer than 600 feet from the unit boundaries, for the production of oil, gas and associated hydrocarbons from the Niobrara Formation. Section 5, Township 10 North, Range 57 West, 6th P.M. (DSU#1) is subject to this Order for the Niobrara Formation.

10. On March 25, 2013, the Commission issued Order No. 535-289 which, among other things, pooled all interests within four approximate 640-acre drilling and spacing units for the development and operation of the Niobrara Formation. Section 5, Township 10 North, Range 57 West, 6th P.M. (DSU#1) is subject to this Order for the Niobrara Formation.

11. On May 6, 2013, the Commission issued Order No. 535-326 which, among other things, established an approximate 640-acre drilling and spacing unit and authorized up to six horizontal wells within the unit, with the treated interval of the horizontal wellbore to be no closer than 600 feet from the unit boundaries, and no closer than 600 feet from the treated interval of any other wellbore located in the unit, for the production of oil, gas and associated hydrocarbons from the Niobrara Formation. Section 31, Township 11 North, Range 57 West, 6th P.M. (DSU#10) is subject to this Order for the Niobrara Formation.

12. On June 17, 2013, the Commission issued Order No. 535-338 which, among other things, approved up to thirteen horizontal wells within an approximate 640-acre drilling and spacing unit, with the treated interval of the horizontal wellbore to be no closer than 600 feet from the unit boundaries, and no closer than 300 feet from the treated interval of any other wellbore located in the unit, for the production of oil, gas and associated hydrocarbons from the Niobrara Formation. Section 5, Township 10 North, Range 57 West, 6th P.M. (DSU#1) is subject to this Order for the Niobrara Formation.

13. On June 17, 2013, the Commission issued Order No. 535-355 which, among other things, approved an approximate 640-acre drilling and spacing unit and approve up to thirteen horizontal wells within the unit, with the treated interval of the horizontal wellbore to be no closer than 600 feet from the unit boundaries, and no closer than 300 feet from the treated interval of any other wellbore located in the unit, for the production of oil, gas and associated hydrocarbons from the Niobrara Formation. Section 9, Township 10 North, Range 57 West, 6th P.M. (DSU#2) is subject to this Order for the Niobrara Formation.

14. On July 29, 2013, the Commission issued Order No. 535-370 which, among other things, approved up to thirteen horizontal wells within an established approximate 640-acre drilling and spacing unit, with the treated interval of the horizontal

wellbore to be no closer than 600 feet from the unit boundaries, and no closer than 300 feet from the treated interval of any other wellbore located in the unit, for the production of oil, gas and associated hydrocarbons from the Niobrara Formation. Section 31, Township 11 North, Range 57 West, 6th P.M. (DSU#10) is subject to this Order for the Niobrara Formation.

15. Applicant requests that the following Orders be vacated as to the following lands and applicable proposed DSUs: Order No. 535-102 as to Section 32, Township 11 North, Range 57 West 6th P.M. (DSU#10 and DSU#11); Order No. 535-267 as to Sections 18 (DSU#4), 21 (DSU#7), and 28 (DSU#9), Township 11 North, Range 57 West, 6th P.M.; Order No. 535-269 as to Sections 27 and 34, Township 11 North, Range 57 West, 6th P.M. (DSU#12); Order No. 535-326 as to Section 31, Township 11 North, Range 57 West, 6th P.M. (DSU#10); Order No. 535-355 as to Section 9, Township 10 North, Range 57 West, 6th P.M. (DSU#2); and Order No. 535-370 as to Sections 31, Township 11 North, Range 57 West, 6th P.M. (DSU#10).

16. Applicant requests that the Commission amend DSU#1, currently governed by Order No. 535-338, and allow up to 16 wells in the unit, with the treated interval of each wellbore no closer than 300 feet from the treated interval of any other wellbore producing from the Niobrara Formation, and no closer than 300 feet from the boundaries of the unit:

Township 10 North, Range 57 West, 6th P.M.
Section 5: All ("DSU#1" – 640 acre unit).

17. Applicant requests that the Commission establish the following eleven 960 to 1,280-acre drilling and spacing units, and allow up to 16 wells in each unit, with the treated interval of each wellbore no closer than 300 feet from the treated interval of any other wellbore producing from the Niobrara Formation, and no closer than 300 feet from the boundaries of each unit:

Township 10 North, Range 57 West, 6th P.M.
Section 4: All
Section 9: All ("DSU#2" – 1,280 acre unit)

Township 11 North, Range 58 West, 6th P.M.
Section 24: All
Section 25: N ½ ("DSU#3" – 960 acre unit)

Township 11 North, Range 58 West, 6th P.M.
Section 13: All
Township 11 North, Range 57 West, 6th P.M.
Section 18: All ("DSU#4" – 1280 acre unit)

Township 11 North, Range 57 West, 6th P.M.
Section 8: S ½ ("DSU#5" – 960 acre unit)

Section 17: All

Township 11 North, Range 57 West, 6th P.M.

Section 19: All

Section 20: W½ ("DSU#6" – 960 acre unit)

Township 11 North, Range 57 West, 6th P.M.

Section 20: E½

Section 21: All ("DSU#7" – 960 acre unit)

Township 11 North, Range 57 West, 6th P.M.

Section 30: All

Section 29: W½ ("DSU#8" – 960 acre unit)

Township 11 North, Range 57 West, 6th P.M.

Section 29: E½

Section 28: All ("DSU#9" – 960 acre unit)

Township 11 North, Range 57 West, 6th P.M.

Section 31: All

Section 32: W½ ("DSU#10" – 960 acre unit)

Township 11 North, Range 57 West, 6th P.M.

Section 32: E½

Section 33: All ("DSU#11" – 960 acre unit)

Township 11 North, Range 57 West, 6th P.M.

Section 27: All

Section 34: All ("DSU#12" – 1,280 acre unit)

18. Applicant asserts that the requested drilling units and wells are necessary to prevent waste, protect correlative rights, and to assure the maximum efficient recovery of oil, gas and associated hydrocarbons from the Niobrara Formation on the Application Lands.

19. That in order to promote efficient drainage of the Niobrara Formation underlying the Application Lands, to prevent waste, and to protect correlative rights, the Commission should establish DSU#2 through DSU#12, and approve, at Applicant's option, 16 horizontal wells in each DSU#1 through DSU#12, with the treated interval of each wellbore no closer than 300 feet from the treated interval of any other wellbore producing from the Niobrara Formation, and no closer than 300 feet from the boundaries of each unit. The specified size and configuration of the requested drilling unit is not smaller than the maximum area that can be economically and efficiently drained by the requested well(s).

19. In accordance with Rules 507.b.(1) and (4), the names and addresses of the interested parties to this Application are set forth in Exhibit B, and the undersigned certifies that copies of this Application shall be served on each interested party as required by Rule 503.e.

20. Applicant agrees to be bound by the oral order of the Commission.

WHEREFORE, Applicant respectfully requests that this matter be set for hearing, notice be given as required by law and that upon such hearing this Commission enter its order:

A. Vacating Order No. 535-102 as to Section 32, Township 11 North, Range 57 West 6th P.M. (DSU#10 and DSU#11); vacating Order No. 535-267 as to Sections 18 (DSU#4), 21 (DSU#7), and 28 (DSU#9), Township 11 North, Range 57 West, 6th P.M.; vacating Order No. 535-269 as to Sections 27 and 34, Township 11 North, Range 57 West, 6th P.M. (DSU#12); vacating Order No. 535-326 as to Section 31, Township 11 North, Range 57 West, 6th P.M. (DSU#10); vacating Order No. 535-355 as to Section 9, Township 10 North, Range 57 West, 6th P.M. (DSU#2); and vacating Order No. 535-370 as to Sections 31, Township 11 North, Range 57 West, 6th P.M. (DSU#10).

B. Amending DSU#1, described below, to allow up to 16 wells in the unit, with the treated interval of each wellbore no closer than 300 feet from the treated interval of any other wellbore producing from the Niobrara Formation, and no closer than 300 feet from the boundaries of the unit:

Township 10 North, Range 57 West, 6th P.M.
Section 5: All ("DSU#1" – 640 acre unit).

C. Establishing the following eleven 960 to 1,280-acre drilling and spacing units, and allowing up to 16 wells in each unit, with the treated interval of each wellbore no closer than 300 feet from the treated interval of any other wellbore producing from the Niobrara Formation, and no closer than 300 feet from the boundaries of each unit:

Township 10 North, Range 57 West, 6th P.M.
Section 4: All
Section 9: All ("DSU#2" – 1,280 acre unit)

Township 11 North, Range 58 West, 6th P.M.
Section 24: All
Section 25: N ½ ("DSU#3" – 960 acre unit)

Township 11 North, Range 58 West, 6th P.M.
Section 13: All

Township 11 North, Range 57 West, 6th P.M.
Section 18: All ("DSU#4: – 1280 acre unit)

Township 11 North, Range 57 West, 6th P.M.
Section 8: S½ ("DSU#5" – 960 acre unit)
Section 17: All

Township 11 North, Range 57 West, 6th P.M.
Section 19: All
Section 20: W½ ("DSU#6" – 960 acre unit)

Township 11 North, Range 57 West, 6th P.M.
Section 20: E½
Section 21: All ("DSU#7" – 960 acre unit)

Township 11 North, Range 57 West, 6th P.M.
Section 30: All
Section 29: W½ ("DSU#8" – 960 acre unit)

Township 11 North, Range 57 West, 6th P.M.
Section 29: E½
Section 28: All ("DSU#9" – 960 acre unit)

Township 11 North, Range 57 West, 6th P.M.
Section 31: All
Section 32: W½ ("DSU#10" – 960 acre unit)

Township 11 North, Range 57 West, 6th P.M.
Section 32: E½
Section 33: All ("DSU#11" – 960 acre unit)

Township 11 North, Range 57 West, 6th P.M.
Section 27: All
Section 34: All ("DSU#12" – 1,280 acre unit)

C. For such other findings and orders as the Commission may deem proper or advisable in the matter.

Dated: February 26, 2014

By: 

Elizabeth Y. Spencer
Holland & Hart LLP
555 17th Street, Suite 3200
Denver, CO 80202
(303) 295-8367
eyspencer@hollandhart.com

Address of Applicant

Carrizo Oil & Gas, Inc.
Attn: Craig Wiest
500 Dallas Street, 2300
Houston, TX 77002

VERIFICATION

STATE OF TEXAS

)

)

ss.

COUNTY OF HARRIS

)

Craig Wiest, of lawful age, being first duly sworn upon oath, deposes and says that he is a Land Manager for Carrizo Oil & Gas, Inc. and that he has read the foregoing Application and that the matters therein contained are true to the best of his knowledge, information and belief.

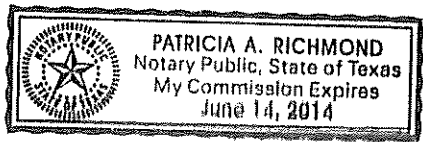
Craig Wiest

Craig Wiest

Subscribed and sworn to before me this 24th day of February 2014.

Witness my hand and official seal.

My commission expires: 6/14/2014



Patricia A. Richmond

Notary Public

Exhibit A




Exhibit B

Interested Parties

Sweeney Company 607 East Main Street Jenks, OK 74037	Oil India (USA) Inc. c/o Thompson Knight, LLP 333 Clay Street, Suite 3300 Houston, TX 77002
Haimo Oil & Gas LLC 593, Zhangsutun Lanzhou Gansu Province, 730010, PRC	<u>AIRMAIL</u> Craig William Toedtli 1138 Coneflower Way Brighton, CO 80601
Virginia R. O'Hare 60480 WCR 135 New Raymer, CO 80742	James C. Sheets 7201 CR 301 Parachute, CO 81635
Theodore Howe Shady Creek Apts. 2227 Canyon Blvd. Boulder, CO 80302	Cynthia A. E. Zeren P.O. Box 336337 Greeley, CO 80633
BHMT Resources, LLC 6966 South Boulder Road Boulder, CO 80303	Carolyn Gilliland 17812 SE Alder Street Portland, OR 97233
Wayne Kline 3930 SE 162nd Avenue Space #50 Portland, OR 97236	James E. Snead and Ardith S. Snead 315 West Beaver Avenue Fort Morgan, CO 80701
Norman R. Howe Address Unknown Nederland, CO 80466	J. O Willauer Address Unknown
Ralph H. Feddersen 2512 Swift Run Street Vienna, Virginia 22180	John R. Grey 636 West 17th Street Carroll, Iowa 51401
Elizaeth Grey 636 West 17th Street Carroll, Iowa 51401	C.H. and Lucille Papworth 645 Paseo De La Playa Redondo Beach, CA 90277
Jack I. Christiansen 2195 E. Egbert #214 Brighton, CO 80601	Oscar G. Olander Address Unknown Stoneham, CO
Nicola Properties, a General Partnership 621 17th Street, Ste. 1215 Denver, CO 80293	Sherry N. Cady f/k/a Sherry N. Bailey, as Successor Trustee of the James E. Nicola Trust No. 1, dated November 15, 1975, as amended 367 Highland Meadow Loop Redmond, OR 97747
Stoneham Production, LLC 5945 Zinnia Court Arvada, CO 80004	Cohort Energy Company 7074 South Revere Parkway Centennial, CO 80112-3932

Roger Clevenger 12350 W. Bola Dr., Apt. 126 Surprise, AZ 85374	HRM Resources II, LLC 410 17th Street, Suite 1200 Denver, CO 80202
Sterling Energy Company 1225 17th Street, Suite 2520 Denver, CO 80202	George M. O'Hare 14680 County Road 276 Nathrop, CO 81236
The Estate of Kelly Jay Woody, aka Kelly J. Woody, deceased P.O. Box 38415 Colorado Springs, CO 80937	Lucille M. Russell 7502 East Capri Avenue Mesa, AZ 85208
James T. McQuown 9065 Cypress Drive Thornton, CO 80229	CIT Finance, LLC 11 West 42nd St. New York, NY 10036
Leon Wondra, deceased 4013 SE 20th Place Unit 305 Cape Coral, FL 33904	Dale R. Stahla Box 1148 Sterling, CO 80751
Charles E. O'Hare 2021 Saunders Ave. Pierre, SD 57501	The Estate of Howard F. Woody, deceased 2008 North Nevada Colorado Springs, CO 80907
Noble Energy, Inc. 1625 Broadway, Suite 2200 Denver, CO 80202	Carol Roth P.O. Box 2936 Arizona City, AZ 85123
Colorado Cattle Company, LLC 70008 CR 123 New Raymer, CO 80742	Estate of Jeannie Ellis, f/k/a Jeannie Hummel Address Unknown
Principle Energy, LLC P.O. Box 2228 Houston, TX 77252	U. S. AgBank, FCB, f/k/a Farm Credit Bank of Wichita 245 N. Waco St. Wichita, KS 67202
Ray Roberts and Amelia Roberts Address Unknown Kimball, NE	Gayle O'Hare and Steve K. O'Hare 65930 WCR 130 New Raymer, CO 80742-9634
Florence I. Bowen 9029 S. Hillview Rd. Morrison, CO 80465	The Estate of Francis Biggs, Deceased Address Unknown Dixon, IL
Katherine E. Cicatello 111 Norden Street Staten Island, NY 10304	Mary E. Biggs 6 Dowd Court Kimball, NE 69145
Richard L. Moore, a/k/a Robert LeRoy Moore 642 Holley Street Shelley, ID 83274	Robert William Biggs, a/k/a Robert W. Biggs 3528 North Stone Avenue, #113 Tucson, AZ 85705

Richard Bruce Biggs, a/k/a Richard B. Biggs 11275 North Via Rancho Naranjo Tucson, AZ 85737	Denis P. Burns 72968 WCR 128 Raymer, CO 80742
John W. O'Hagan Address Unknown	Rex Energy Rockies, LLC 9200 East Panorama Circle, Suite 120 Englewood, CO 80112
N.R. Royall, Jr., Trustee Address Unknown Dallas, TX	N.R. Royall, III Address Unknown Dallas, TX
Jackie Lee Fiscus and Shirley Fiscus 9284 County Road 2.5 Merino, CO 80741	Winonai W. Keck c/o Cahn & Cahn CPAS 33 N LaSalle St. Suite 2120 Chicago, IL 60602
Estate of Dennis A. Younglund, Deceased c/o Mary Jo Younglund 611 Fairway Dr. Gillette, WY 82718	Julia Adda Hasenkamp 1567 Oak Court Cheyenne, WY 82001
Sam McCorkle 4436 Beverly Dr. Dallas, TX 75205	D.W Crawford c/o Dwight B. Crawford 7997 Rector Rd Sanger, TX 76266
Rose Martin, sole heir of L. A. Martin 409 W. Main St Azle, TX 76020	Estate of Robert M. Barton, Deceased c/o Fredna Mahaffey 3720 E. Eaglescliffe Dr. Springfield, MO 65809
Estate of Dorothy Jane Simmons Hankins, Deceased Dallas, TX	Barbara Jane Kirkpatrick 121 Melrose Lancaster, TX 75146-2221
J. N. Martin, Jr. 2213 Hwy. 75N Sherman, Texas 75090	M. H. Martin, Address Unknown Marietta, OK
Mary Martin Mckinney Address Unknown Marietta, OK	Midhill, a partnership, Trustee fbo Susan E. Heiss IRA P.O. Box 2680 Casper, WY 82608
Pumpkin Buttes, LLC P.O. Box 1989 Casper, WY 82602	Whiting Oil and Gas Corp. 1700 Broadway, Suite 2300 Denver, CO 80290
IOCL (USA) Inc. c/o Thompson Knight, LLP 333 Clay Street, Suite 3300 Houston, TX 77002	Linda Sue Shawcross 25187 CR 54 ¼ Kersey, CO 80644

The United States of America BLM State Office 2850 Youngfield St. Lakewood, CO 80215	Kenneth E. Sheets 700 Fairway Rifle, CO 81650
David Sheets 706 18th Ave N. Nampa, ID 83687	Richard C. Grimmette 833 2nd Avenue South Tierra Verde, FL 33715
Ethel E. Oestereick 300 West Yale Avenue Apt #311 Denver, CO 80219	Ernest Scheller 21070 County Road B Cortez, CO 81321
Glenda Hughes 1313 SW 26th Street Troutdale, OR 97060	Ag Land Property Management I, LLC 166 Main Street Old Saybrook, CT 06475
Estate of Walter A. Younglund, Deceased 64600 WCR 126 New Raymer, CO 80742	H.C. Petersen 2607 Sidney Street Bellevue, NE 68005
Frank D. Cicatello 111 Norden Street Staten Island, NY 10304	Mary Lou White, fka Mary Lou Cromie, fka Mary Lou Poff P.O. Box 1540 Lakeport, CA 95453
Jacqueline J. Wunderly Address Unknown	Howard C. Feddersen 7729 Tauxemont Road Alexandria, Virginia 22180
Clement T. Cooper 918 F. Street N.W., Washington D.C. Z-20004	Robert E. Christiansen 500 Cedar St Kimball, NE 69145
Lucille F. Papworth 645 Paseo De La Playa Redondo Beach, CA 90277	Michael and Suzanne Jewell Family Trust dated March 25, 1999 932 East Dynamite Lane Post Falls, Idaho 83854
Robert Lee Clevenger 5660 E. Fair Avenue Centennial, CO 80111	Board of County Commissioners of Weld County, CO Weld County Centennial Center 915 10th Street Greeley, CO 80631
S&E Industries, Inc. 1804 Cherry Avenue Greeley, CO 80631	Arnold Carl Speaker 3240 47th Avenue Greeley, CO 80634
Daniel J. Sweeney 607 East Main Street Jenks, OK 74037	Gloria Shadle AKA Gloria C. Kline 35305 Ede Road Lebanon, OR 97355
Saltmount Oil Company Addresss Unknown First National Bank Building Denver, CO	Melvin D. McQuown 9065 Cypress Drive Thornton, CO 80229

Harpe L. Woody P.O. Box 38415 Colorado Springs, CO 80937	Kenneth C. Fritzler 701 Adams Street Kimball, NE 69145
Elmer E. & Lillian L. Woody Trust, dated January 3, 2001 340 E. 82nd Drive Denver, CO 80229	A.T. Davis 768 27th Street Manhattan Beach, CA 90266
Helen M. Marcum Box 267 Chadron, NE 69337	Elmer E. Woody 340 E. 82nd Drive Denver, CO 80229
The Estate of Mary I. McQuown 7960 Ivywood Street Commerce City, CO 80022	The Estate of Robert J. Woody, Deceased 7502 E. Capri Ave. Mesa, AZ 85208
Mildred Peterson Address Unknown	Diversified Energy LLC 18685 S. Parker Road Parker, CO 80134
William Ellis 73836 Road 404 Bartley, NE 69020	Roseann Scott 421 N 2nd St #65 Indianola, NE 69034
Junior E. Roberts 76890 Wiley Canyon Road Eddyville, NE 68834	Gene R. Eichenberger 6726 Pacific Street Omaha, NE 68106
Doris Darline Fritz P.O. Box 247 Pine Bluffs, WY 82082	The Estate of James E. Biggs, Deceased Address Unknown Bushnell, NE 69128
The Estate of John H. Biggs, Deceased 3315 Reed Avenue Cheyenne, WY 82601	William A. Gillespie Trust, Donna A. Gillespie, Trustee, dated April 5, 1974 11816 West 65th Circle Arvada, CO 80004
Jeanette Frasco 228 East Swallow Road Fort Collins, CO 80525	Ellis L. Knoll 63246 County Road 78 New Raymer, CO 80742
John Royal Biggs, a/k/a John R. Biggs P.O. Box 1561 Overton, NV 89040	Margaret Ann Batterton 545 East Newport Drive Tucson, AZ 85704
Barbara J. Cochran 2590 Cody Court Lakewood, CO 80215	F.W. Dickinson 1501 Glenmere Road Greeley, CO 80631
J-W Operating Company, F/K/A Cohort Energy Company 15505 Wright Brothers Drive Addison, Texas 75001	Mrs. Frances K. Royall Address Unknown Dallas, TX

HS Resources, Inc. 1999 Broadway, Suite 3600 Denver, CO 80202	PEC Minerals, LP c/o Kirkwood Darby Inc. 307 W 7th St. Suite 1110 Fort Worth, TX 76102
Alice M. Thomson 4130 Joes Rd Cheyenne, WY 82009	Ross A. Younglund c/o Helen Boyn 150 County 153 Carpenter, WY 82054
Estate of Duane Len Jenson, deceased Address Unknown Fort Worth, TX	The Trustee of the Mary Ruth Adams Trust, dated December, 20 1993 c/o Michael D. Alexander 1301 Arden Lane Keller, TX 76248
Alma L. Tisher and Kelly B. Tisher 6366 East Tufts Ave. Englewood, CO 80111	Wilson W. Wampler 3333 East Florida Ave, Unit 101 Denver, CO 80210
Betty Barton Thomas Address unknown	Estate of Shirley Ann Fisher, Deceased 5216 Country Club Drive Granbury, TX 76049
J. N. Martin Address Unknown Marietta, OK	Maurine Martin Farrell 5144 Malinda Lane Fort Worth, Texas 76112
L. F. Martin Address Unknown Marietta, OK	Christopher E. Chapman 1147 Kumukoa Hila, HI 96720
Louis A. Oswald, III, Trustee of the Oswald Family Trust dated April 27, 1998 P.O. 280969 Lakewood, CO 80228-0969	Jonathan S. Roderick, Trustee of the Jonathan S. Roderick Living Trust dated February 8, 2007 P.O. Box 7961 Boulder, CO 80306
David Bauer Weld County 1111 H Street Greeley, CO 80632	Kent Kuster Oil & Gas Consultant Coordinator Colorado Department of Public Health & Environment 4300 Cherry Creek Drive South Denver, CO 80246-1530
Tom Schreiner, Energy Liaison Colorado Parks and Wildlife Northeast Region Office 6060 Broadway Denver, CO 80216	