



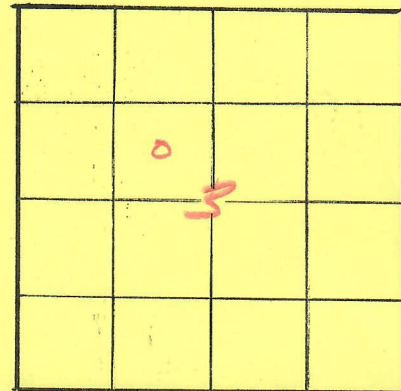
VERBAL REQUESTS

NOTICE OF INTENTION TO DRILL \_\_\_\_\_

Bonding Status \_\_\_\_\_

NOTICE OF INTENTION TO ABANDON ✓

OTHER \_\_\_\_\_  
\_\_\_\_\_



COMPANY Pedaco ADDRESS \_\_\_\_\_

WELL NO. A-1 BY A.R. Patton PHONE NO. \_\_\_\_\_

LEASE Hamilton TITLE \_\_\_\_\_ EXT. \_\_\_\_\_

COUNTY Bacon FIELD Greenwood

Location SE NW Section 3 Township 35S Range 41W Meridian 6th PM  
(Quarter Quarter)

\_\_\_\_\_ feet from \_\_\_\_\_ Section line and \_\_\_\_\_ feet from \_\_\_\_\_ Section line  
N or S E or W

DETAILS OF PLAN OF WORK: T. D. 4692' FORMATION Miss.

ESTIMATED DATE OF WORK: 8-11-61 ESTIMATED TIME: PM

No shows on DST's

4576 - Keyes - por. w/ H<sub>2</sub>O 100' plug 4400-4500'

2900 Topeka 100' plug 2950-7050'

surface 1367' - 25'-50'

0-25'

APPROVED BY: DJR DATE 8-11-61

BEST IMAGE  
AVAILABLE

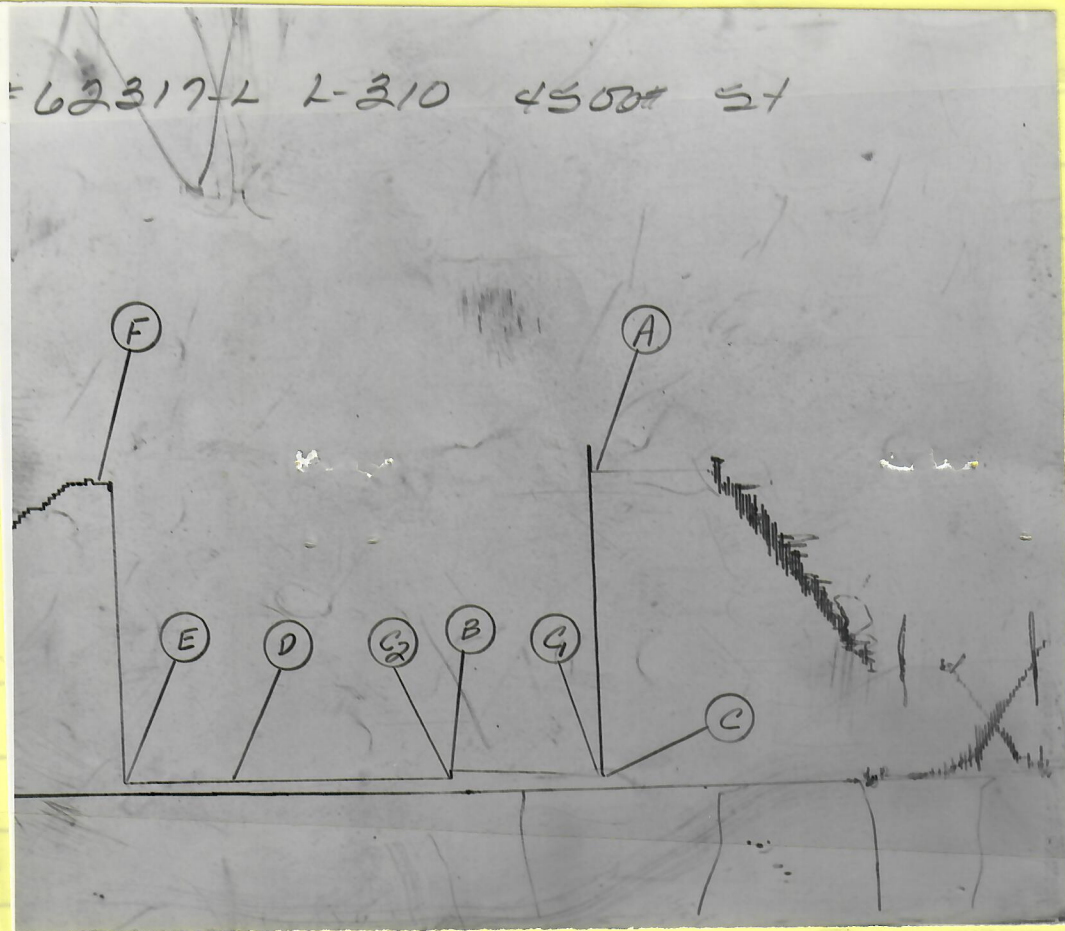

VERBAL REQUESTS

NOTICE OF INTENTION TO DRILL

Bonding Status

NOTICE OF INTENTION TO ABANDON

OTHER



BEST IMAGE  
AVAILABLE

DATE

APPROVED BY

BEST IMAGE  
AVAILABLE