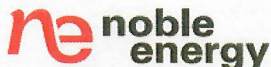


1625 Broadway
Suite 2000
Denver, CO 80202

Tel: 303.228.4000
Fax: 303.228.4280

www.nobleenergyinc.com



RECEIVED

MAY 27 2008

COGCC

April 24, 2008

Colorado Oil and Gas Conservation Commission
The Chancery Building
1120 Lincoln Street, Suite 801
Denver, CO 80203

Attn: Mr. David Neslin, Acting Director

RE: **WRIGHT-GOIN C 7-28D**
Codell/Niobrara New Drill
Township 4 North, Range 64 West, 6th P.M.
Section 7: NWNW: 602' FNL & 579' FWL (Surface Location)
Section 7: NWNE: 75' FNL & 2564' FEL (Bottom Hole Location)
Weld County, Colorado

Mr. Neslin:

Noble Energy, Inc. ("NEI") is planning to drill the captioned boundary well in accordance with the provisions of COGCC Rule 318A(e).

NEI's proposed wellbore spacing unit consists of the NE/4NW/4, NW/4NE/4 of Section 7 and the SE/4SW/4, SW/4SE/4 of Section 6, T4N, R64W, creating a 160-acre wellbore spacing unit. NEI is not the only owner within the proposed wellbore spacing unit and as such provided notice to the remaining owners within said proposed spacing unit as required under COGCC Rule 318A(e)(6). Copies of the required notice letters are attached. The required twenty (20) day notice period has been waived by one of the remaining mineral owners and elapsed absent the receipt by NEI of an objection to said proposal by the remaining owners within the proposed spacing unit for this well.

Also, enclosed are copies of the following documents to assist you in your review and approval of NEI's proposed APD for the captioned well:

- Plat illustrating the proposed wellbore spacing unit and number of Codell/Niobrara/J Sand wells located within the existing 160-acre governmental quarter section (NE/4) to be less than eight (8) in accordance with COGCC Rule 318A.f.
- Plat illustrating proposed wellbore spacing unit on existing location plat

Thank you for your attention to the enclosed. NEI respectfully requests that the COGCC review the enclosed information and approve the Application for Permit to Drill the captioned well.

Sincerely,

A handwritten signature in blue ink, appearing to read 'Ryan Bruner'.

Ryan Bruner
Regulatory Specialist
Noble Energy Inc.

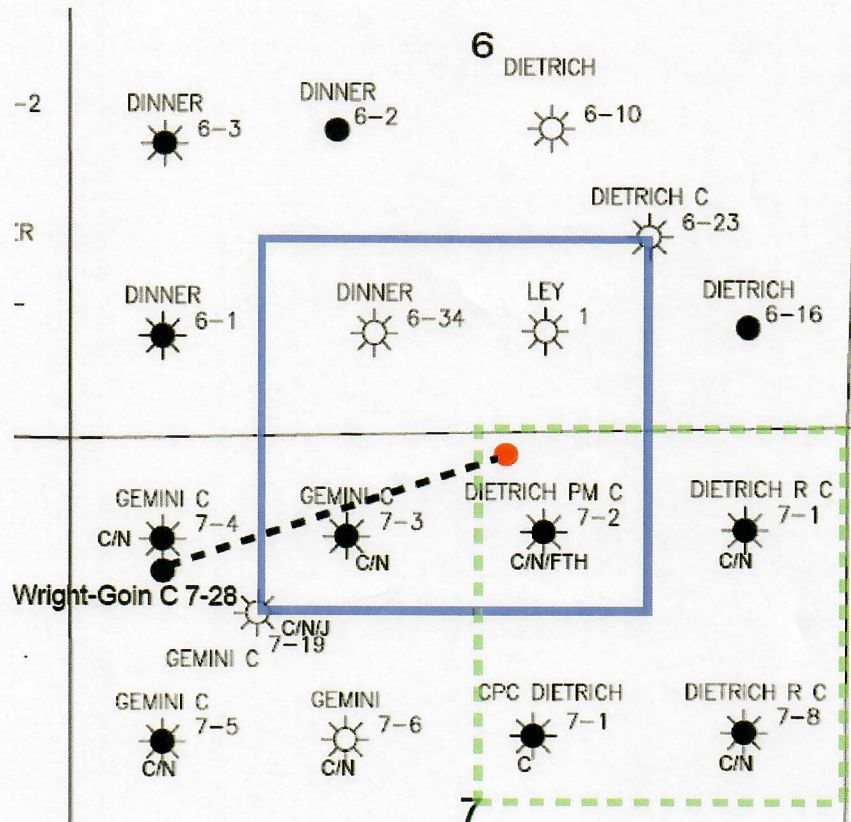


RECEIVED

MAY 27 2008

COGCC

Wright-Goin C 7-31
NWNW, Section 7, T4N, R64W
Surface Location



*2nd 5
7th w.o. - Codt
7*

LEGEND



Proposed 160 acre Spacing Unit



Bottom Hole Located NWNE, Section 7, T4N, R64W

The governmental $\frac{1}{4}$ Section has less than 8 bottom hole wells producing from the Codell, Niobrara, & J-Sand Formations.



KING SURVEYORS, INC. 650 GARDEN DR. WINDSOR, CO 80550

WELL LOCATION CERTIFICATE

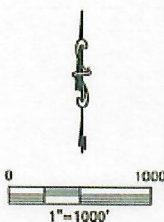
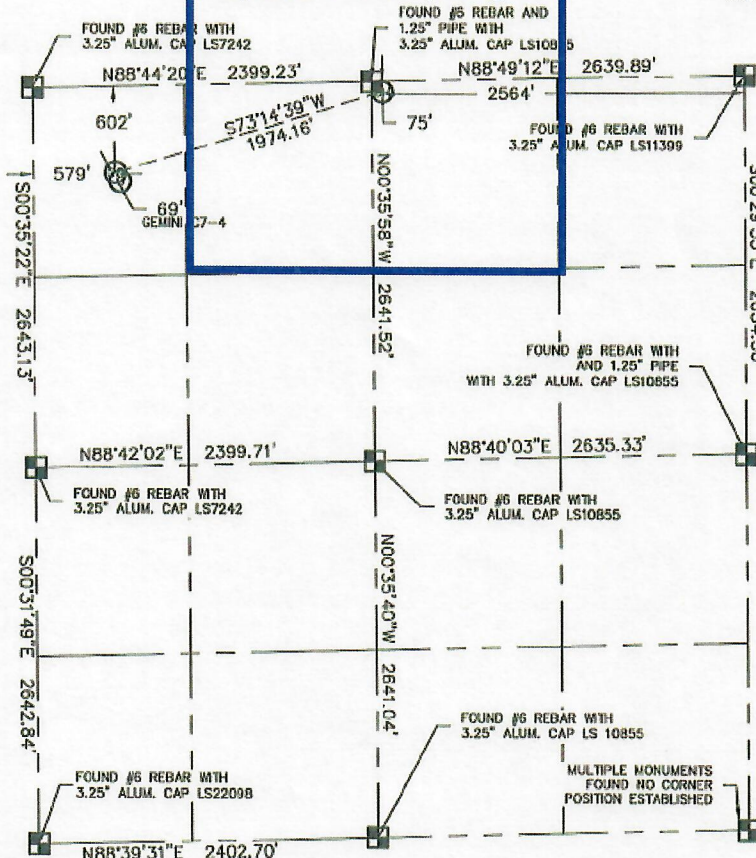
THIS MAP DOES NOT REPRESENT A BOUNDARY SURVEY

Proposed 318Ae Spacing Unit

SECTION: 7
TOWNSHIP: 4N
RANGE: 64W

MAY 27 2008

COGCC



In accordance with a request from JOHN MARSHALL with Noble Energy Inc., King Surveyors Inc. has determined the surface location of the WRIGHT-GOIN C7-282 to be 602' from the NORTH line and 579' from the WEST line and the bottom hole to be 75' from the NORTH line and 2564' from the EAST line as measured at right angles from the section line of Section 7, Township 4 North, Range 64 West of the Sixth Principal Meridian, County of Weld, State of Colorado.

I hereby state that this Well Location Certificate was prepared by me, or under my direct supervision, that the fieldwork was completed on April 29, 2008, for and on behalf of Noble Energy Inc. That this is not a Land Survey Plot or an Improvement Survey Plot, and that it is not to be relied upon for establishment of fence, building, or other future improvement lines.

NOTE:

- 1) Bearings shown are Grid Bearings of the Colorado State Plane Coordinate System, North Zone, North American Datum 1983/92.
- 2) Ground elevations are based on an observed GPS elevation (NAVD 1988 DATUM).
- 3) NEAREST EXISTING WELL: GEMINI C7-4 69'
- 4) IMPROVEMENTS: FIELD DRIVE 24' EAST, FENCE 42' EAST, EXISTING WELL 69' SOUTHEAST
- 5) SURFACE USE: OPEN PASTURE, EXISTING WELL SITE

SURFACE LOCATION	BOTTOM HOLE
LATITUDE: 40.332307N	LATITUDE: 40.333817N
LONGITUDE: 104.589877W	LONGITUDE: 104.593177W
PDOP: 2.6	
ELEV: 4826	
1/4, 1/4: NW/4	
NEAREST PROPERTY LINE: 277' SOUTHWEST	

NOTE


According to Colorado law, you must commence any legal action based upon any defect in this W.L.C. within three years after you discover such defect. In no event, may any action based upon any defect in this survey be commenced more than ten years after the date of the certificate shown hereon. (13-80-105 C.R.S.)

LEGEND

- = ALIQUOT MONUMENT AS DESCRIBED
- = CALCULATED POSITION

Steven A. Land - On behalf of King Surveyors, Inc.
Licensed and Registered Professional Land Surveyor No. 34995
State of Colorado

PROFESSIONAL LAND SURVEYOR





RECEIVED

MAY 27 2008

COGCC

November 13, 2007

Petro-Canada Resources (USA) Inc.
Attn: Mari Gillman
1099 – 18th Street, Suite 400
Denver, CO 80202

RE: Notice of 318A(e) Well Proposal
Wright-Goin C #7-28 (Codell/Niobrara)
Bottomhole: T 4 N, R 64 W, Sec. 7: C North section line
Surface: T 4 N, R 64 W, Sec. 7: NW/4NW/4
Weld County, Colorado

Dear Ms. Gillman:

Noble Energy, Inc. ("NEI") intends to propose, drill and operate the referenced well pursuant to paragraph 6 of Rule 318A(e), Order 1R-100 of the Colorado Oil and Gas Conservation Commission ("COGCC"). Attached for your information is a plat depicting NEI's proposal.

Additional information for this well:

(1) **Wellbore Spacing Unit**

The wellbore spacing unit will be comprised of the SW/4SE/4, SE/4SW/4 of Section 6 and the NW/4NE/4, NE/4NW/4 of Section 7, T 4 N, R 64 W as depicted on the enclosed plat. The working interests attributable to the Codell and Niobrara formations in the contributing 40 acre quarter-quarter sections will be utilized to determine the interests of the parties in the proposed 160 acre spacing unit for this well. A review of COGCC records indicate you own an interest in the spacing unit.

(2) **Target Formations**

This well will be drilled to a total depth to sufficiently test the Codell and Niobrara formations.

(3) **Surface and Bottom Hole Locations**

Surface Location: 623' FNL and 613' FWL in Section 7, T4N, R64W.
Bottom Hole Location: 75' FNL and 2,475' FWL in Section 7, T4N, R64W.



RECEIVED
MAY 27 2008
COGCC

(4) **Anticipated Spud Date**

NEI intends to spud this well on or before February 20, 2008 pending title approval and receipt of permits.

(5) **Request for Title Information**

Please provide copies of any title opinions, updates and materials necessary for the rendering of a full title opinion by a qualified attorney. The names and interests of any partners should be provided on the attached spreadsheet.

Pursuant to the aforementioned rule, working interest owners have twenty (20) days from receipt of this notice to object to this proposal. In the event you do not respond to this notice or enter an objection within the established time period, the proposed 160 acre spacing unit set forth herein shall be established. However, should you have no objection to this proposal, please so indicate by signing both originals of this letter in the space provided below and returning one original to NEI as soon as possible. Your cooperation in this matter is greatly appreciated so that NEI may timely continue the permitting process for this well.

A formal well proposal, including NEI's proposed AFE and joint operating agreement will be forthcoming under separate cover.

Thank you in advance for your timely consideration and response to this proposal. Please feel free to contact me at (303) 228-4367 should you have any comments or questions.

Very truly yours,
NOBLE ENERGY, INC.

Robert J. Bram
Senior Land Negotiator

/rjb
Encl.

SENDER: COMPLETE THIS SECTION

- Complete items 1, 2, and 3. Also complete item 4 if Restricted Delivery is desired.
- Print your name and address on the reverse so that we can return the card to you.
- Attach this card to the back of the mailpiece, or on the front if space permits.

1. Article Addressed to:

Petro-Canada Resources (USA) Inc
Attn: Mari Gillman
1099 18th Street Ste 400
Denver CO 80202

2. Article Number
(Transfer from service label)

COMPLETE THIS SECTION ON DELIVERY

A. Signature
☒ X ☐ Agent ☐ Address

B. Received by (Printed Name)
C. Date of Delivery **NOV 14 2007**

D. Is delivery address different from item 1? ☐ Yes
If YES, enter delivery address below: ☐ No

3. Service Type
☐ Certified Mail ☐ Express Mail
☐ Registered ☐ Return Receipt for Merchandise
☐ Insured Mail ☐ C.O.D.

4. Restricted Delivery? (Extra Fee) ☐ Yes

7006 2760 0002 2887 1934



Pursuant to paragraph 6 of Rule 318 A(e), Order 1R-100 of the Colorado Oil and Gas Conservation Commission ("COGCC"), the undersigned has received notice from Noble Energy, Inc. ("NEI") of its intention to drill and operate the Wright-Goin C #7-28 well in Section 7, T4N, R64W, Weld County, Colorado and the undersigned hereby waives the twenty (20) day notice requirement as provided by said rule.

PETRO-CANADA RESOURCES (USA) INC.

By:
Title:

Date

WRIGHT-GOIN C #7-28

Township 4 North, Range 64 West, 6th P.M.

Section 7: Center North line of Section

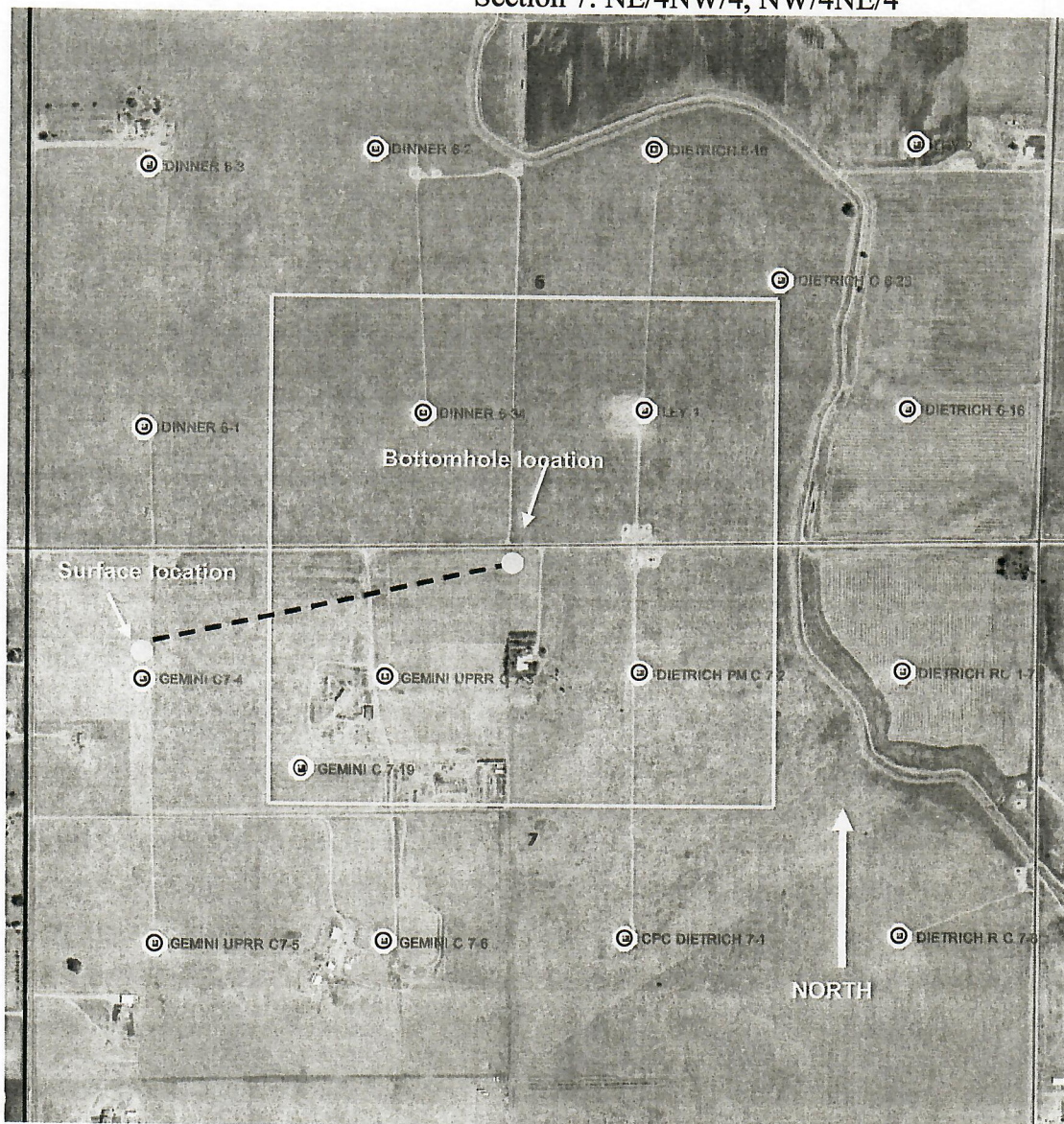
Proposed 160-acre spacing unit: T 4 N, R 64 W – Weld County, CO
(Depicted by yellow outline below) Section 6: SW/4SE/4, SE/4SW/4 and
Section 7: NE/4NW/4, NW/4NE/4



RECEIVED

MAY 27 2008

COGCC



- Blue lines are section lines; black line on west side is a township line.
- All wells shown are producing from the Codell/Niobrara except the Dietrich P M #7-2 which produces from the Codell/Niobrara and Fort Hays formations.
- There are 4 Codell/Niobrara producers in the NE/4 of Section 7; 5 in the NW/4.
- *MAP IS APPROXIMATE, NOT TO SCALE AND FOR ILLUSTRATION PURPOSES ONLY.*



March 25, 2008

Allen C. Stout
2620 So. Maryland Parkway #170
Las Vegas, NV 89109

RE: Notice of 318A(e) Well Proposal
Wright-Goin C #7-28 (Codell/Niobrara)
Bottomhole: T 4 N, R 64 W, Sec. 7: C North section line
Surface: T 4 N, R 64 W, Sec. 7: NW/4NW/4
Weld County, Colorado

Dear Mr. Stout:

Noble Energy, Inc. ("NEI") intends to propose, drill and operate the referenced well pursuant to paragraph 6 of Rule 318A(e), Order 1R-100 of the Colorado Oil and Gas Conservation Commission ("COGCC"). Attached for your information is a plat depicting NEI's proposal.

Additional information for this well:

(1) **Wellbore Spacing Unit**

The wellbore spacing unit will be comprised of the SW/4SE/4, SE/4SW/4 of Section 6 and the NW/4NE/4, NE/4NW/4 of Section 7, T 4 N, R 64 W as depicted on the enclosed plat. The working interests attributable to the Codell and Niobrara formations in the contributing 40 acre quarter-quarter sections will be utilized to determine the interests of the parties in the proposed 160 acre spacing unit for this well. A review of records indicates you own an interest in the proposed spacing unit.

(2) **Target Formations**

This well will be drilled to a total depth to sufficiently test the Codell and Niobrara formations.

(3) **Surface and Bottom Hole Locations**

Surface Location: 623' FNL and 613' FWL in Section 7, T4N, R64W.

Bottom Hole Location: 75' FNL and 2,475' FWL in Section 7, T4N, R64W.

Allen C. Stout
Wright-Goin C #7-28
March 25, 2008



(4) **Anticipated Spud Date**

NEI intends to spud this well on or before November 1, 2008 pending title approval and receipt of permits.

(5) **Request for Title Information**

Please provide copies of any title opinions, updates and materials necessary for the rendering of a full title opinion by a qualified attorney. The names and interests of any partners should be provided on the attached spreadsheet.

Pursuant to the aforementioned rule, working interest owners have twenty (20) days from receipt of this notice to object to this proposal. In the event you do not respond to this notice or enter an objection within the established time period, the proposed 160 acre spacing unit set forth herein shall be established. However, should you have no objection to this proposal, please so indicate by signing both originals of this letter in the space provided below and returning one original to NEI as soon as possible. Your cooperation in this matter is greatly appreciated so that NEI may timely continue the permitting process for this well.

A formal well proposal, including NEI's proposed AFE and joint operating agreement will be forthcoming under separate cover.

Thank you in advance for your timely consideration and response to this proposal. Please feel free to contact me at (303) 228-4367 should you have any comments or questions.


Very truly yours,
NOBLE ENERGY, INC.

Robert J. B.
Senior Land


/rjb
Encl.


SENDER: COMPLETE THIS SECTION		COMPLETE THIS SECTION ON DELIVERY	
<ul style="list-style-type: none">■ Complete items 1, 2, and 3. Also complete item 4 if Restricted Delivery is desired.■ Print your name and address on the reverse so that we can return the card to you.■ Attach this card to the back of the mailpiece, or on the front if space permits.		<p>A. Signature X <i>R. Johnson</i> <input type="checkbox"/> Agent <input type="checkbox"/> Addressee</p> <p>B. Received by (Printed Name) C. Date of Delivery</p> <p>D. Is delivery address different from item 1? <input type="checkbox"/> Yes If YES, enter delivery address below: <input type="checkbox"/> No</p>	
1. Article Addressed to: Allen C. Stout 2620 So. Maryland Pkwy #17D Las Vegas, NV 89109		3. Service Type <input checked="" type="checkbox"/> Certified Mail <input type="checkbox"/> Express Mail <input type="checkbox"/> Registered <input type="checkbox"/> Return Receipt for Merchandise <input type="checkbox"/> Insured Mail <input type="checkbox"/> C.O.D.	
2. Article Number (Transfer from service label)		4. Restricted Delivery? (Extra Fee) <input type="checkbox"/> Yes	
7006 0100 0003 2222 1963			

Allen C. Stout
Wright-Goin C #7-28
March 25, 2008



Pursuant to paragraph 6 of Rule 318 A(e), Order 1R-100 of the Colorado Oil and Gas Conservation Commission ("COGCC"), the undersigned has received notice from Noble Energy, Inc. ("NEI") of its intention to drill and operate the Wright-Goin C #7-28 well in Section 7, T4N, R64W, Weld County, Colorado and the undersigned hereby waives the twenty (20) day notice requirement as provided by said rule.


Allen C. Stout


Date



WRIGHT-GOIN C #7-28

Township 4 North, Range 64 West, 6th P.M.


Section 7: Center North line of Section

Proposed 160-acre spacing unit: T 4 N, R 64 W – Weld County, CO
(Depicted by yellow outline below) Section 6: SW/4SE/4, SE/4SW/4 and
Section 7: NE/4NW/4, NW/4NE/4

RECEIVED

MAY 27 2008

COGCC



- Blue lines are section lines; black line on west side is a township line.
- All wells shown are producing from the Codell/Niobrara except the Dietrich P M #7-2 which produces from the Codell/Niobrara and Fort Hays formations.
- There are 4 Codell/Niobrara producers in the NE/4 of Section 7; 5 in the NW/4.
- *MAP IS APPROXIMATE, NOT TO SCALE AND FOR ILLUSTRATION PURPOSES ONLY.*