



02234779

**BEFORE THE OIL AND GAS CONSERVATION COMMISSION
OF THE STATE OF COLORADO**

IN THE MATTER OF THE PROMULGATION AND ESTABLISHMENT OF FIELD RULES TO GOVERN OPERATIONS FOR THE CODELL AND NIOBRARA FORMATIONS, UNNAMED FIELD, WELD COUNTY, COLORADO))))))	CAUSE NO. 535 DOCKET NO. 1407-AW-19
---	----------------------------	---

NOTICE OF HEARING

TO ALL INTERESTED PARTIES AND TO WHOM IT MAY CONCERN:

APPLICATION LANDS

Township 10 North, Range 58 West, 6th P.M.

**Section 1: All
Section 12: N½**

Township 10 North, Range 58 West, 6th P.M.

**Section 2: All
Section 11: N½**

Township 10 North, Range 58 West, 6th P.M.

**Section 3: All
Section 10: N½**

APPLICATION

On May 29, 2014, Whiting Oil and Gas Corporation ("Whiting" or "Applicant") filed a verified application pursuant to §34-60-116, C.R.S., for an order to:

- 1) Modify Order Nos. 535-314 and 535-471 as they apply to Sections 1, 2, 3, 10, 11, and 12, Township 10 North, Range 58 West, 6th P.M. to include the Codell Formation.
- 2) Approve up to 32 horizontal wells within an approximate 960-acre drilling and spacing unit established by Order No. 535-178 for the Codell and Niobrara Formations; and
- 3) Require the productive interval of the wellbore to be located no closer than 100 feet from the unit boundaries, and no closer than 100 feet from the productive interval of any other wellbore producing from the Codell and Niobrara Formations located in the unit.
- 4) Applicant requests that the proposed wells producing from the Codell and Niobrara Formations, be located on a common or existing wellpad or from no more than eight wellpads within the unit.

PRIOR RULES AND ORDERS

(available online at: <http://cogcc.state.co.us>, under "ORDERS")

- Rule 318.a. of the Rules and Regulations of the Oil and Gas Conservation Commission requires that, on unspaced lands, wells drilled in excess of 2,500 feet in

depth be located not less than 600 feet from any lease line, and located not less than 1,200 feet from any other producible or drilling oil or gas well when drilling to the same common source of supply. The Application Lands are subject to this rule for the Codell Formation.

- On March 5, 2012, Order No. 535-150 established three approximate 960-acre drilling and spacing units and approved up to four horizontal wells within each unit, for the production of oil, gas, and associated hydrocarbons from the Niobrara Formation. Section 2 and the N½ of Section 11, Township 10 North, 58 West, 6th P.M. are subject to this Order for the Niobrara Formation.
- On July 9, 2012, Order No. 535-179 established six approximate 960-acre drilling and spacing units and approved four horizontal wells within each unit, for the production of oil, gas, and associated hydrocarbons from the Niobrara Formation. Section 1 and the N½ of Section 12, Township 10 North, Range 58 West, 6th P.M. are subject to this Order for the Niobrara Formation.
- On October 1, 2012, Order No. 535-204 approved up to four horizontal wells within each of six approximate 960-acre drilling and spacing units, for the production of oil, gas and associated hydrocarbons from the Niobrara Formation. Section 3 and the N½ of Section 10, Township 10 North, 58 West, 6th P.M. are subject to this Order for the Niobrara Formation.
- On March 25, 2013, Order No. 535-296 approved up to a total of eight horizontal wells within each of 21 approximate 640 to 960-acre drilling and spacing units, for the production of oil, gas, and associated hydrocarbons from the Niobrara Formation, with the treated interval of the wellbore to be no closer than 200 feet from the treated interval of any other wellbore producing from the Niobrara Formation, and no closer than 100 feet from a unit boundary. Sections 1, 2 and the N½ of Sections 11 and 12, Township 10 North, Range 58 West, 6th P.M. are subject to this Order for the Niobrara Formation.
- On May 6, 2013, Order No. 535-314 approved up to a total of 16 horizontal wells within each of 21 approximate 640 to 960-acre drilling and spacing units, for the production of oil, gas, and associated hydrocarbons from the Niobrara Formation, with the treated interval of the wellbore to be no closer than 200 feet from the treated interval of any other wellbore producing from the Niobrara formation, and no closer than 100 feet from a unit boundary. Sections 1, 2 and the N½ of Sections 11 and 12, Township 10 North, Range 58 West, 6th P.M. are subject to this Order for the Niobrara Formation.
- On January 27, 2014, Order No. 535-464 pooled all interests within an approximate 960-acre drilling and spacing unit established for Sections 2 and 11, Township 10 North, Range 58 West, 6th P.M., to accommodate the drilling of the Razor 11-0241H Well (API No. 05-123-36057), for the development and operation of the Niobrara Formation.
- On January 27, 2014, Order No. 535-465 pooled all interests within an approximate 960-acre drilling and spacing unit established for Sections 1 and 12, Township 10 North, Range 58 West, 6th P.M., to accommodate the drilling of the Razor 12-0141H

Well (API No. 05-123-36052), for the development and operation of the Niobrara Formation.

- On April 28, 2014, Order No. 535-471 approved up to a total of 16 horizontal wells within each of five approximate 960-acre drilling and spacing units, for the production of oil, gas, and associated hydrocarbons from the Niobrara Formation, with the treated interval of the wellbore to be no closer than 200 feet from the treated interval of any other wellbore producing from the Niobrara formation, and no closer than 100 feet from a unit boundary. Section 3 and the N½ of Section 10, Township 10 North, Range 58 West, 6th P.M. are subject to this Order for the Niobrara Formation.

NOTICE IS HEREBY GIVEN, pursuant to: 1) the general jurisdiction granted to the Oil and Gas Conservation Commission of the State of Colorado under §34-60-105 C.R.S.; 2) specific powers granted pursuant to §34-60-106 C.R.S.; 3) the State Administrative Procedures Act at §24-4-105 C.R.S.; and 4) the Commission's Series 500 Rules at 2 CCR 404-1, that the Commission has scheduled the above-entitled matter for hearing on:

Date: Monday, July 28, 2014
Tuesday, July 29, 2014

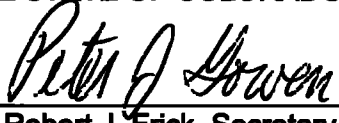
Time: 9:00 a.m.

Place: Weld County Administration Building
Events Center
1150 "O" Street
Greeley, CO 80631

In accordance with the Americans with Disabilities Act, if any party requires special accommodations as a result of a disability for this hearing, please contact Margaret Humecki at (303) 894-2100 ext. 5139, prior to the hearing and arrangements will be made.

At hearing, the Commission will consider the Application and enter an order pursuant to its authority under the statute. **Any interested party desiring to protest or intervene should file with the Commission a written protest or intervention in accordance with Rule 509., no later than July 14, 2014.** Such interested party shall, at the same time, serve a copy of the protest or intervention to the person filing the application. One electronic (cogcc.hearings_unit@state.co.us), one original and two copies shall be filed with the Commission. **Anyone who files a protest or intervention must be able to participate in a prehearing conference during the week of July 14, 2014.** Pursuant to Rule 511., if the matter is uncontested, it may be approved without a hearing.

OIL AND GAS CONSERVATION COMMISSION
OF THE STATE OF COLORADO

By 
for Robert J. Frick, Secretary

Dated: July 1, 2014

**Colorado Oil and Gas Conservation Commission
1120 Lincoln Street, Suite 801
Denver, Colorado 80203
Website: <http://cogcc.state.co.us>
Phone: (303) 894-2100
Fax: (303) 894-2109**

**Attorneys for Applicant:
Stephen J. Sullivan
Chelsey J. Russell
Welborn Sullivan Meck & Tooley, P.C.
1125 17th Street, Suite 2200
Denver, CO 80202
Phone: (303)-830-2500
Fax: 303-832-2366
ssullivan@wsmtlaw.com
crussell@wsmtlaw.com**

RECEIVED

JUL 17 2014

COGCC



**McGRAW HILL
CONSTRUCTION**

McGRAW HILL FINANCIAL

AFFIDAVIT

INVOICE #: A368242 01

ACCOUNT #: A30026872

INVOICE DATE: 07/11/14

INQUIRIES TO:

TEL: 866 - 260 - 9240

FAX: 855 - 323 - 9871

BILL TO: WELBORN SULLIVAN MECK & TOOL
MELISSA MORMAN LGL ASST
1125 17TH STREET SUITE 2200
DENVER CO 80202

ADVERTISER/AGENCY:



**McGRAW HILL
FINANCIAL**

PUBLICATION: DENVER DAILY JOURNAL

STATE OF COLORADO
COUNTY OF DENVER

I, KARINA MORALES, OF THE CITY AND COUNTY OF MERCER, STATE OF NEW JERSEY, HAVING DULY BEEN SWORN, DEPOSES AND SAYS:
I AM NOW AND AT ALL TIMES HEREINAFTER MENTIONED A CITIZEN OF THE UNITED STATES OF AMERICA, OVER TWENTY - ONE YEARS OF AGE, AND COMPETENT TO BE A WITNESS ON THE HEARING OF THE MATTERS MENTIONED IN THE ANNEXED PRINTED COPY NOTICE HEREINAFTER SET FORTH; I HAVE NO INTEREST WHATSOEVER IN ANY OF THE SAID MATTERS; I AM NOW AND DURING ALL TIMES EMBRACED IN THE PUBLICATION HEREIN MENTIONED WAS THE CHIEF CLERK OF THE NEWSPAPER, A NEWSPAPER OF GENERAL CIRCULATION PRINTED AND PUBLISHED IN SAID CITY AND COUNTY; AS CHIEF CLERK DURING ALL TIMES MENTIONED IN THE AFFIDAVIT I HAVE HAD AND I STILL HAVE CHARGE OF ALL ADVERTISEMENTS AND NOTICES PUBLISHED IN SAID NEWSPAPER; THAT SAID LEGAL NOTICE OF WHICH THE ANNEXED IS A TRUE PRODUCTION COPY OF THE PRINTED PAGE IN WHICH THE ADVERTISEMENT WAS PUBLISHED IN THE ABOVE NAMED NEWSPAPER ON THE FOLLOWING DAYS TO WIT:

7/9/14 - C#535 D#1407-AW-19

I CERTIFY (OR DECLARE) UNDER PENALTY OF PERJURY THAT THE FOREGOING IS TRUE AND CORRECT.

SIGNED,

Karina Morales

CHIEF CLERK

JUL 17 2014

PUBLIC NOTICES

BEFORE THE OIL AND GAS CONSERVATION COMMISSION
OF THE STATE OF COLORADO
CAUSE NO. 535

DOCKET NO. 1407-AW-19

IN THE MATTER OF THE PROMULGATION AND ESTABLISHMENT
OF FIELD RULES TO GOVERN OPERATIONS FOR THE CODELL AND
NIOBRARA FORMATIONS, UNNAMED FIELD, WELD COUNTY, COLORADO

NOTICE OF HEARING

TO ALL INTERESTED PARTIES AND TO WHOM IT MAY CONCERN

APPLICATION LANDS
Township 10 North, Range 58 West, 6th P.M.

Section 1: All

Section 12 N⁴

Township 10 North, Range 58 West, 6th P.M.

Section 2: All

Section 11 N⁴

Township 10 North, Range 58 West, 6th P.M.

Section 3: All

Section 10 N⁴

APPLICATION

On May 29, 2014, Whiting Oil and Gas Corporation ("Whiting" or
"Applicant") filed a verified application pursuant to §34-60-116, C.R.S., for an
order to:

1) Modify Order Nos. 535-314 and 535-471 as they apply to Sections
1, 2, 3, 10, 11, and 12, Township 10 North, Range 58 West, 6th P.M. to include
the Codell Formation

2) Approve up to 32 horizontal wells within an approximate 960-acre
drilling and spacing unit established by Order No. 535-178 for the Codell and
Niobrara Formations, and

3) Require the productive interval of the wellbore to be located no
closer than 100 feet from the unit boundaries, and no closer than 100 feet
from the productive interval of any other wellbore producing from the Codell
and Niobrara Formations located in the unit

4) Applicant requests that the proposed wells producing from the
Codell and Niobrara Formations be located on a common or existing wellpad
or from no more than eight wellpads within the unit.

PRIOR RULES AND ORDERS

(available online at <http://ogc.state.co.us> under "ORDERS")

- Rule 318.a of the Rules and Regulations of the Oil and Gas
Conservation Commission requires that, on unspaced lands, wells
drilled in excess of 2,500 feet in depth be located not less than 600
feet from any lease line, and located not less than 1,200 feet from any
other producible or drilling oil or gas well when drilling to the same
common source of supply. The Application Lands are subject to this
rule for the Codell Formation
- On March 5, 2012, Order No. 535-150 established three approximate
960-acre drilling and spacing units and approved up to four
horizontal wells within each unit, for the production of oil, gas, and
associated hydrocarbons from the Niobrara Formation Section 2
and the N⁴ of Section 11, Township 10 North, 58 West, 6th P.M. are
subject to this Order for the Niobrara Formation
- On July 9, 2012, Order No. 535-179 established six approximate
960-acre drilling and spacing units and approved four horizontal
wells within each unit, for the production of oil, gas, and associated
hydrocarbons from the Niobrara Formation Section 1 and the N⁴ of
Section 12, Township 10 North, Range 58 West, 6th P.M. are subject
to this Order for the Niobrara Formation
- On October 1, 2012, Order No. 535-204 approved up to four horizontal
wells within each of six approximate 960-acre drilling and spacing
units, for the production of oil, gas and associated hydrocarbons
from the Niobrara Formation, Section 3 and the N⁴ of Section 10,
Township 10 North, 58 West, 6th P.M. are subject to this Order for
the Niobrara Formation
- On March 25, 2013, Order No. 535-298 approved up to a total of
eight horizontal wells within each of 21 approximate 640 to 960-
acre drilling and spacing units, for the production of oil, gas, and
associated hydrocarbons from the Niobrara Formation, with the
treated interval of the wellbore to be no closer than 200 feet from the
treated interval of any other wellbore producing from the Niobrara
Formation, and no closer than 100 feet from a unit boundary
Sections 1, 2 and the N⁴ of Sections 11 and 12, Township 10 North,
Range 58 West, 6th P.M. are subject to this Order for the Niobrara
Formation.

- On May 6, 2013, Order No. 535-314 approved up to a total of 18
horizontal wells within each of 21 approximate 640 to 960-acre
drilling and spacing units, for the production of oil, gas, and
associated hydrocarbons from the Niobrara Formation, with the
treated interval of the wellbore to be no closer than 200 feet from the
treated interval of any other wellbore producing from the Niobrara
formation, and no closer than 100 feet from a unit boundary Sections
1, 2 and the N⁴ of Sections 11 and 12, Township 10 North, Range 58
West, 6th P.M. are subject to this Order for the Niobrara Formation.
- On January 27, 2014, Order No. 535-464 pooled all interests within
an approximate 960-acre drilling and spacing unit established for
Sections 2 and 11, Township 10 North, Range 58 West, 6th P.M.,
to accommodate the drilling of the Razor 11-0241H Well (API No
05-123-36057), for the development and operation of the Niobrara
Formation
- On January 27, 2014, Order No. 535-465 pooled all interests within
an approximate 960-acre drilling and spacing unit established for
Sections 1 and 12, Township 10 North, Range 58 West, 6th P.M.,
to accommodate the drilling of the Razor 12-0141H Well (API No
05-123-36052), for the development and operation of the Niobrara
Formation
- On April 28, 2014, Order No. 535-471 approved up to a total of 18
horizontal wells within each of five approximate 960-acre drilling
and spacing units, for the production of oil, gas, and associated
hydrocarbons from the Niobrara Formation, with the treated interval
of the wellbore to be no closer than 200 feet from the treated interval
of any other wellbore producing from the Niobrara formation, and
no closer than 100 feet from a unit boundary Section 3 and the
N⁴ of Section 10, Township 10 North, Range 58 West, 6th P.M. are
subject to this Order for the Niobrara Formation.

NOTICE IS HEREBY GIVEN, pursuant to: 1) the general jurisdiction
granted to the Oil and Gas Conservation Commission of the State of Colorado
under §34-60-105 C.R.S.; 2) specific powers granted pursuant to §34-60-106
C.R.S.; 3) the State Administrative Procedures Act at §24-4-105 C.R.S.; and 4)
the Commission's Series 500 Rules at 2 CCR 404-1, that the Commission has
scheduled the above-entitled matter for hearing on:

Date Monday, July 28, 2014

Tuesday, July 29, 2014

9:00 a.m.

Place Weld County Administration Building

Events Center

1150 "O" Street

Greeley, CO 80631

In accordance with the Americans with Disabilities Act, if any party
requires special accommodations as a result of a disability for this hearing,
please contact Margaret Humecki at (303) 894-2100 ext 5138, prior to the
hearing and arrangements will be made.

At hearing, the Commission will consider the Application and enter
an order pursuant to its authority under the statute. Any interested party
desiring to protest or intervene should file with the Commission a written
protest or intervention in accordance with Rule 506, no later than July
14, 2014. Such interested party shall, at the same time, serve a copy of the
protest or intervention to the person filing the application. One electronic
(ogcog hearings_unit@state.co.us), one original and two copies shall be filed
with the Commission. Anyone who files a protest or intervention must be
able to participate in a prehearing conference during the week of July 14,
2014. Pursuant to Rule 511, if the matter is uncontested, it may be approved
without a hearing.

OIL AND GAS CONSERVATION COMMISSION
OF THE STATE OF COLORADO

By

Robert J. Friok, Secretary

Dated July 1, 2014
Colorado Oil and Gas Conservation
Commission
1120 Lincoln Street, Suite 801
Denver, Colorado 80203
Website: <http://ogc.state.co.us>
Phone (303) 894-2100
Fax (303) 894-2109

Attorneys for Applicant:
Stephen J. Sullivan
Chelsey J. Russell
Walter Sullivan Meek &
Tooley, P.C.
1125 17th Street, Suite 2900
Denver, Colorado 80202
Phone 303-830-2500
sullivan@wsmllaw.com
crussell@wsmllaw.com

Publication Date July 9, 2014
Published in The Daily Journal

902

THE DAILY JOURNAL

DODGE



WORK IN PROGRESS

www.construction.com

It's a sign of the times.

We deliver your tools for success — including front page
features and industry briefs, display advertising, con-
struction news, building permits, public records, bid-
ders column, classified ads, request for bidders
and affirmative action advertising.

CALL TO SUBSCRIBE 800-393-6343.

McGRAW HILL
CONSTRUCTION
McGRAW HILL FINANCIAL

BEFORE THE OIL AND GAS CONSERVATION
COMMISSION
OF THE STATE OF COLORADO

IN COMMISSION
DO

IN THE MATTER OF THE PROMULGATION AND ESTABLISHMENT OF FIELD RULES TO
GOVERN OPERATIONS FOR THE CODELL AND NIOBRARA FORMATIONS, UNNAMED FIELD,
WELD COUNTY, COLORADO

CAUSE NO. 535
DOCKET NO. 1407-AW-19

NOTICE OF HEARING

TO ALL INTERESTED PARTIES AND TO WHOM IT MAY CONCERN

APPLICATION LANDS

Township 10 North, Range 58 West, 8th P.M.
Section 1, All
Section 12 N½

Township 10 North, Range 58 West, 8th P.M.
Section 2, All
Section 11 N½

Township 10 North, Range 58 West, 8th P.M.
Section 3, All
Section 10 N½

APPLICATION

On May 29, 2014, Whiting Oil and Gas Corporation ("Whiting" or "Applicant") filed a verified application pursuant to §34-60-116, C.R.S., for an order to:

- 1) Modify Order Nos. 535-314 and 535-471 as they apply to Sections 1, 2, 3, 10, 11, and 12, Township 10 North, Range 58 West, 8th P.M. to include the Codell Formation.
- 2) Approve up to 32 horizontal wells within an approximate 960-acre drilling and spacing unit established by Order No. 535-178 for the Codell and Niobrara Formations, and
- 3) Require the productive interval of the wellbore to be located no closer than 100 feet from the unit boundaries, and no closer than 100 feet from the productive interval of any other wellbore producing from the Codell and Niobrara Formations located in the unit
- 4) Applicant requests that the proposed wells producing from the Codell and Niobrara Formations, be located on a common or existing wellpad or from no more than eight wellpads within the unit

PRIOR RULES AND ORDERS

(available online at: <http://cogcc.state.co.us>, under "ORDERS")

"Rule 318 a. of the Rules and Regulations of the Oil and Gas Conservation Commission requires that, on unspaced lands, wells drilled in excess of 2,500 feet in depth be located not less than 600 feet from any lease line, and located not less than 1,200 feet from any other producible or drilling oil or gas well when drilling to the same common source of supply. The Application Lands are subject to the development and operation of the Niobrara Formation

On April 28, 2014, Order No. 535-471 approved up to a total of 16 horizontal wells within each of five approximate 960-acre drilling and spacing units, for the production of oil, gas, and associated hydrocarbons from the Niobrara Formation, with the treated interval of the wellbore to be no closer than 200 feet from the treated interval of any other wellbore producing from the Niobrara formation, and no closer than 100 feet from a unit boundary. Section 3 and the N½ of Section 10, Township 10 North, Range 58 West, 8th P.M. are subject to this Order for the Niobrara Formation.

NOTICE IS HEREBY GIVEN, pursuant to 1) the general jurisdiction granted to the Oil and Gas Conservation Commission of the State of Colorado under §34-60-105 C.R.S., 2) specific powers granted pursuant to §34-60-106 C.R.S., 3) the State Administrative Procedures Act at §24-4-105 C.R.S., and 4) the Commission's Series 500 Rules at 2 CCR 404-1, that the Commission has scheduled the above-entitled matter for hearing on:

Date: Monday, July 28, 2014
Tuesday, July 29, 2014

Time: 9:00 a.m.

Place: Weld County Administration Building
Events Center
1150 "O" Street
Greeley, CO 80631

In accordance with the Americans with Disabilities Act, if any party requires special accommodations as a result of a disability for this hearing, please contact Margaret Humeck at (303) 694-2100 ext. 5139, prior to the hearing and arrangements will be made.

At hearing, the Commission will consider the Application and enter an order pursuant to its authority under the statute. Any interested party desiring to protest or intervene should file with the Commission a written protest or intervention in accordance with Rule 509, no later than July 14, 2014. Such interested party shall, at the same time, serve a copy of the protest or intervention to the person filing the application. One electronic (cogcc.hearings_unit@state.co.us), one original and two copies shall be filed with the Commission. Anyone who files a protest or intervention must be able to participate in a prehearing conference during the week of July 14, 2014. Pursuant to Rule 511, if the matter is uncontested, it may be approved without a hearing.

OIL AND GAS CONSERVATION COMMISSION
OF THE STATE OF COLORADO

By
Robert J. Frick, Secretary

Dated: July 1, 2014

Colorado Oil and Gas Conservation Commission
1120 Lincoln Street, Suite 801
Denver, Colorado 80203
Website: <http://cogcc.state.co.us>
Phone: (303) 694-2100
Fax: (303) 694-2109

Attorneys for Applicant:
Stephen J. Sullivan
Chelsea J. Russell
Wellborn Sullivan Mack & Tooley, P.C.
1125 17th Street, Suite 2200
Denver, CO 80202
Phone: (303) 630-2500
Fax: (303) 632-2366
ssullivan@wsmtlaw.com
crussell@wsmtlaw.com

The Tribune
July 13, 2014

Affidavit of Publication

STATE OF COLORADO, ss.

County of Weld,

I, Desirea Larson

of said County of Weld, being duly sworn, say
that I am an advertising clerk of

THE GREELEY TRIBUNE,

that the same is a daily newspaper of general circulation and printed and published in the City of Greeley, in said county and state; that the notice or advertisement, of which the annexed is a true copy, has been published in said daily newspaper for consecutive (days): that the notice was published in the regular and entire issue of every number of said newspaper during the period and time of publication of said notice, and in the newspaper proper and not in a supplement thereof; that the first publication of said notice was contained in the Thirteenth day of July A.D. 2014 and the last publication thereof: in the issue of said newspaper bearing the date of the

Thirteenth day of July A.D. 2014 that said The Greeley Tribune has been published continuously and uninterruptedly during the period of at least six months next prior to the first issue thereof contained said notice or advertisement above referred to; that said newspaper has been admitted to the United States mails as second-class matter under the provisions of the Act of March 3, 1879, or any amendments thereof; and that said newspaper is a daily newspaper duly qualified for publishing legal notices and advertisements within the meaning of the laws of the State of Colorado.

July 13, 2014

Total Charges: \$323.68

Desirea Larson

13th day of July 2014

My Commission Expires 6/14/2017

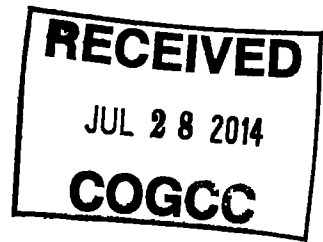
Robert Little

Notary Public

ROBERT LITTLE
NOTARY PUBLIC
STATE OF COLORADO
NOTARY ID 20014018494
MY COMMISSION EXPIRES JUNE 14, 2017



BEFORE THE OIL AND GAS CONSERVATION COMMISSION
OF THE STATE OF COLORADO




IN THE MATTER OF THE PROMULGATION AND CAUSE NO. 535
ESTABLISHMENT OF FIELD RULES TO GOVERN
OPERATIONS FOR THE NIOBRARA AND CODELL DOCKET NO. 1407-AW-19
FORMATIONS, UNNAMED FIELD, WELD COUNTY,
COLORADO

ORIGINAL

CERTIFICATE OF PUBLICATION

I hereby certify that the Notice of Hearing in the above-referenced docket was published in the *Greeley Tribune*, Greeley, Colorado, on July 13, 2014. Attached as Exhibit A is a copy of email correspondence requesting such publication.

Dated this 21st day of July, 2014.



Chelsey J. Russell
Attorney for Whiting Oil and Gas Corporation
Welborn Sullivan Meck & Tooley, PC
1125 17th Street, Suite 2200
303-376-4468

From: Jennifer Kline [<mailto:jkline@greeleytribune.com>]
Sent: Tuesday, July 08, 2014 9:27 AM
To: Melissa Morman
Subject: RE: Whiting Notices of Hearing, July 2014 Hearing Cycle - 1407 AW 17, 18, 19 and 21

Hi Melissa,
 These 4 notices are scheduled to publish on July 13.

Thanks,

Jennifer Kline
 The Tribune
 PO Box 1690, Greeley, CO 80631
 (970)392-4469
 Fax: (970)352-4059
jkline@greeleytribune.com
legals@greeleytribune.com

TheTribune WindsorNow! TribuneExtra theFencePost
<http://survey.swiftcom.com/index.php?sid=37622&lang=en>.

From: Melissa Morman [<mailto:mmorman@wsmtlaw.com>]
Sent: Monday, July 07, 2014 11:33 AM
To: Legals-Greeley
Subject: Whiting Notices of Hearing, July 2014 Hearing Cycle - 1407 AW 17, 18, 19 and 21

Dear Jennifer:

Attached for publication please find Whiting Oil and Gas Corporation's four Notices of Hearing in Word format. Please publish these Notices for one day only on your next available publication date. Please let me know what day they will be published.

I understand that you will bill our firm directly when you send me the Proofs of Publication.

Thank you in advance for your assistance in getting these Hearing Notices published. If you should have any questions, please feel free to contact me.

Melissa Morman
 Legal Assistant to Stephen J. Sullivan, Sheryl L. Howe, Lisa V. Perry and Jeff Welborn

Welborn Sullivan Meck & Tooley, P.C.

1125 17th Street, Suite 2200, Denver, CO 80202

