







Legend

-  Spacing Unit Boundary
-  Hard Line Box
-  Well Path
-  Volt Pad
-  Union Pacific Railroad
-  SRC Leasehold

Lease Description

Lessor: Union Pacific Railroad Company

Lessee: Pan American Petroleum Corporation

Reception No.: 1562223

Lease Date: 1/8/1971

Legal Description: 5N-66W, 6th P.M.

Section 5: Lot 2 (N/2NW/4), S/2NW/4,
SW/4, SW/4SE/4, and numerous other
lands described in lease

Gross Acres: 5681.59 Acres



Spacing Unit Map
Volt Wells
DSU 26
Unit 15 Wells