Harold 6X-232

Operator	Harold Exploration
Well Name	Harold 6X-232
Surface Location	
Latitude	
Longitude	
Ground Elevation	
Kelly Bushing	
Spud Date	
Completion Date	
Plug Back Total Depth	
Total Depth	
Drilling Fluid Type	
Casing Program	
Hole Size	
Casing Size	
Casing Weight	
Casing Depth	
Tubing Size	
Tubing Weight	
Tubing Depth	
Perforations	
Formation Tops	
Logging Program	
Logging Company	
Comments	

Drilling Contractor		Rig #	
Mud Engineer		Phone	
Field Office		Phone	
Date	Time	Depth	Activity

Bit #	Size	Type	Jets	Depth Out	Footage	Hours	Avg. ROP
Pump #	Size	Stroke	Liners	Rpm	Gpm	Psi	Jets
Mud Type	Weight	Viscosity	Pv/Yp	Gels	Filtrate	Cake	Ph
Chlorides	Calcium	Sand	Solids	Oil	Water	Mbt	Pm







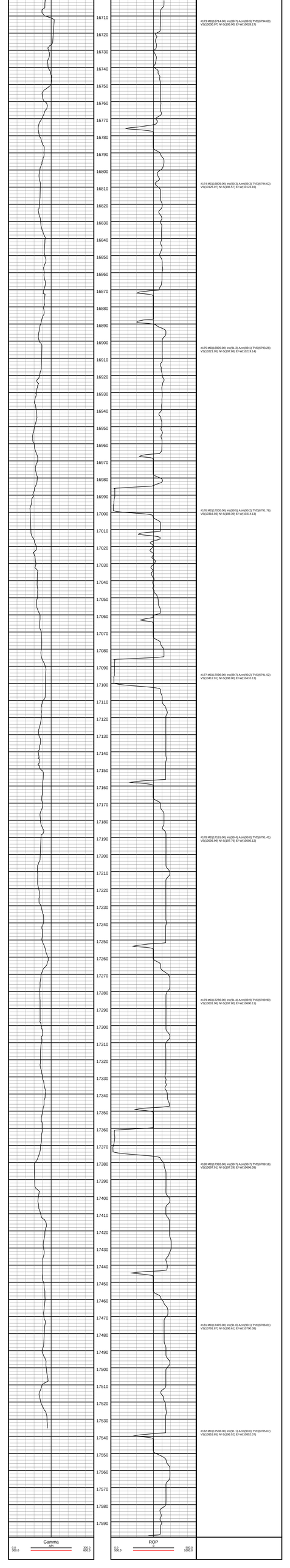
#172 MD(16714.00) Inc(89.7) Azm(89.9) TVD(6794.69) VS(10030.07) N/-S(195.90) E/-W(10028.17)
#174 MD(16809.00) Inc(90.3) Azm(89.3) TVD(6794.62) VS(10125.07) N/-S(196.57) E/-W(10123.16)
#175 MD(16905.00) Inc(91.3) Azm(89.1) TVD(6793.26) VS(10221.05) N/-S(197.86) E/-W(10219.14)
#176 MD(17000.00) Inc(90.5) Azm(90.2) TVD(6791.76) VS(10316.03) N/-S(198.39) E/-W(10314.13)
#177 MD(17096.00) Inc(89.7) Azm(90.2) TVD(6791.52) VS(10412.01) N/-S(198.60) E/-W(10410.13)
#178 MD(17191.00) Inc(90.4) Azm(90.0) TVD(6791.41) VS(10506.99) N/-S(197.78) E/-W(10505.12)
#179 MD(17286.00) Inc(91.4) Azm(89.9) TVD(6789.90) VS(10601.96) N/-S(197.80) E/-W(10600.11)
#180 MD(17382.00) Inc(90.7) Azm(90.7) TVD(6788.16) VS(10697.91) N/-S(197.29) E/-W(10696.09)
#181 MD(17476.00) Inc(91.0) Azm(90.1) TVD(6786.81) VS(10791.87) N/-S(196.61) E/-W(10790.08)
#182 MD(17538.00) Inc(91.1) Azm(90.0) TVD(6785.67) VS(10853.85) N/-S(196.52) E/-W(10852.07)
Gamma
0.0
500.0
API
300.0
600.0
ROP
0.0
500.0
ft
500.0
1000.0