RELIANCE
OILFIELD SERVICES

Pulsed Neutron
Gamma Ray
Casing Collar Log

Company	TEP Rocky Mountain LLC
Well	Federal GM 13-8
Field	Grand Valley
County	Garfield
State	Colorado

Company TEP Rocky Mountain LLC
Well Federal GM 13-8
Field Grand Valley
County Garfield State Colorado
Location: API # : 05-045-24018
SEC 8 TWP 7S RGE 96W

Other Services
RBL

Permanent Datum	Ground Level	Elevation 6172.4'	Elevation
Log Measured From	Kelly Bushing	24 FT	K.B. 6196.4' D.F. 6195.4' G.L. 6172.4'
Drilling Measured From	Kelly Bushing		

Date	06-FEB-2019
Run Number	One
Depth Driller	7200 FT
Depth Logger	7156 FT
Bottom Logged Interval	7152 FT
Top Log Interval	3764 FT
Open Hole Size	---
Type Fluid	Fresh Water
Density / Viscosity	8.34 lb/gal
Max. Recorded Temp.	---
Estimated Cement Top	---
Time Well Ready	ROA
Time Logger on Bottom	03:30
Equipment Number	HD-0359
Location	Grand Junction, CO
Recorded By	A. Ellsworth
Witnessed By	D. Welsh

Borehole Record				Tubing Record			
Run Number	Bit	From	To	Size	Weight	From	To

Casing Record	Size (in)	Wgt (lbs/Ft)	Grade	Top	Bottom
Surface Casing	13 3/8	54.5	J-55	Surface	1038 FT
Intermediate #1	4 1/2	11.6	P-110	Surface	7158 FT
Intermediate #2					
Liner					

<<< Fold Here >>>

All interpretations are opinions based on inferences from electrical or other measurements and we cannot and do not guarantee the accuracy or correctness of any interpretation, and we shall not, except in the case of gross or willful negligence on our part, be liable or responsible for any loss, costs, damages, or expenses incurred or sustained by anyone resulting from any interpretation made by any of our officers, agents or employees. These interpretations are also subject to our general terms and conditions set out in our current Price Schedule.

Comments

Log ran as per customer request
Depth referenced to Reliance Bond Log dated 03-FEB-2019
Log ran from 7152 FT to 3764 FT
Pulsed Neutron Data logged with the Hunter RAS Tool

Thank you for choosing Reliance Oilfield Services, LLC!

RELIANCE
OILFIELD SERVICES

Main Pass

Database File	f:\data\tep\federal gm 13-8\pn\tep_federal gm 13-8_pn_02-06-19.db
Dataset Pathname	SHIFTED/merge1
Presentation Format	ros_pdn_hunter
Dataset Creation	Sun Feb 10 18:02:29 2019
Charted by	Depth in Feet scaled 1:240

0 GR (GAPI) 150
Casing Collar Locator
-100 Line Speed (ft/min) 100
0 NIRS 400000
0 BKGN (cps) 4000
0 BKGF (cps) 2000

4 RNF2 0
60 SIGMA (cu) 0
4.5 RNFI 0
0 FIS2 45000
0 NIS2100000

0 GR (GAPI) 150
Casing Collar Locator
-100 Line Speed (ft/min) 100
0 NIRS 400000
0 BKGN (cps) 4000
0 BKGF (cps) 2000

4 RNF2 0
60 SIGMA (cu) 0
4.5 RNFI 0
0 FIS2 45000
0 NIS2100000

RELIANCE
OILFIELD SERVICES

Repeat Pass

Database File	f:\data\tep\federal gm 13-8\pn\tep_federal gm 13-8_pn_02-06-19.db
Dataset Pathname	repeat.2
Presentation Format	ros_pdn_hunter
Dataset Creation	Wed Feb 06 21:54:37 2019
Charted by	Depth in Feet scaled 1:240

0 GR (GAPI) 150
-100 Line Speed (ft/min) 100
0 NIRS (cps) 400000
0 BKGN (cps) 4000
0 BKGF (cps) 2000

4 RNF2 0
60 SIGMA (cu) 0
4.5 RNFI 0
FIS2
0 (cps) 45000
NIS2
0 (cps100000

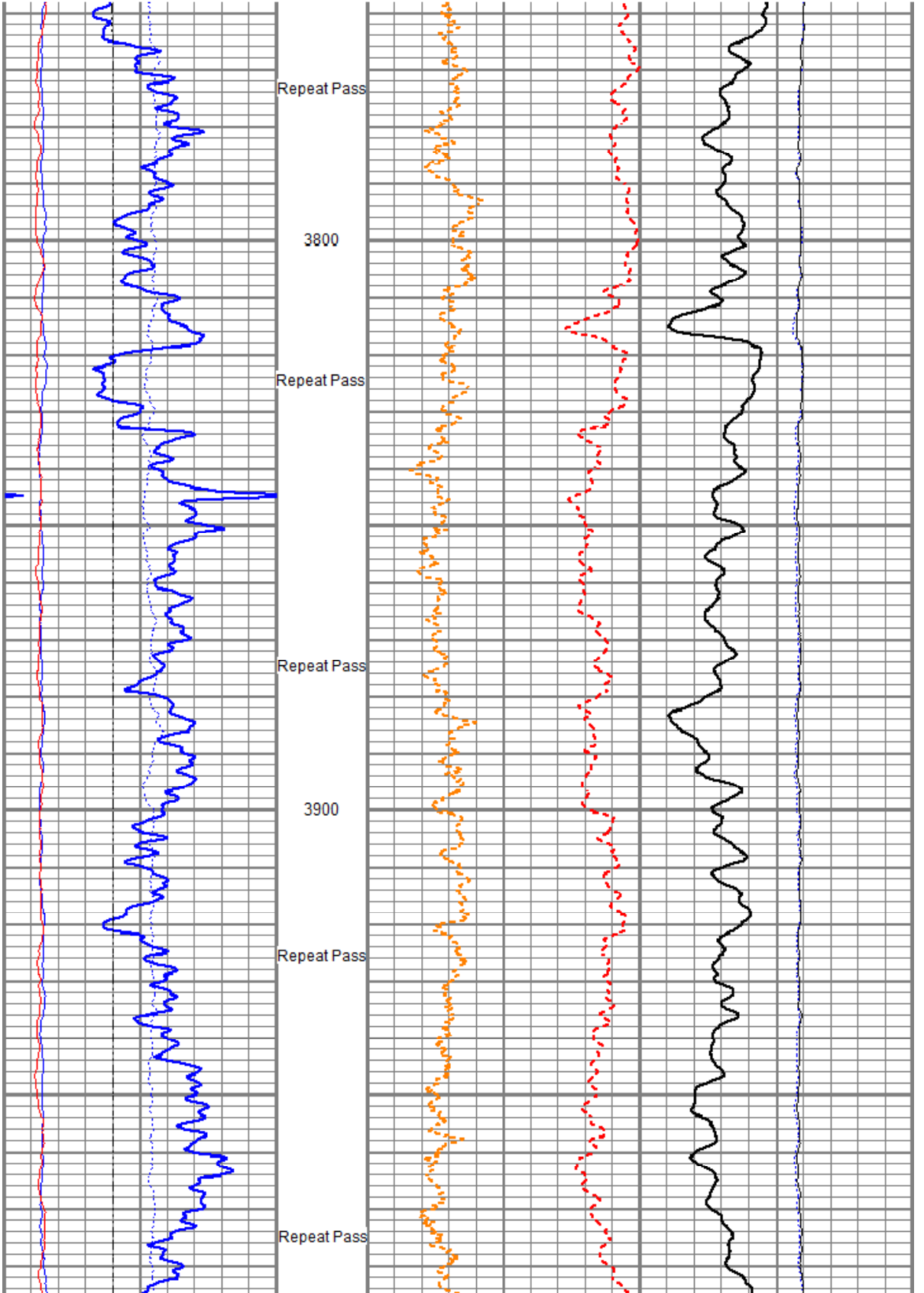

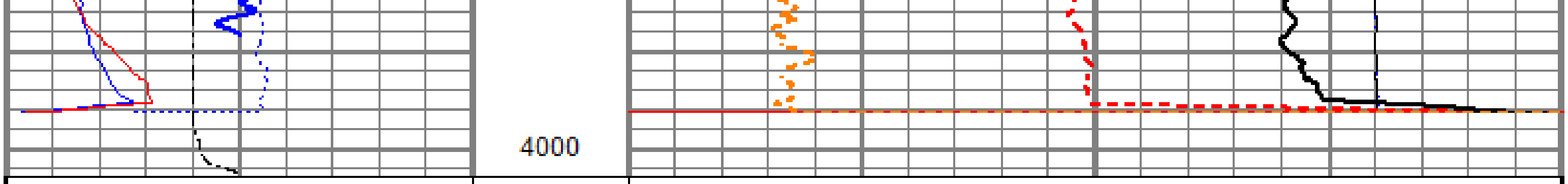

0	GR (GAPI)	150
-100	Line Speed (ft/min)	100
0	NIRS (cps)	400000
0	BKGN (cps)	4000
0	BKGF (cps)	2000

4	RNF2	0
60	SIGMA (cu)	0
4.5	RNFI	0
0	FIS2 (cps)	45000
0	NIS2 (cps	100000

Sensor	Offset (ft)	Schematic	Description	Length (ft)	O.D. (in)	Weight (lb)
			Titan CHD-16875 GO Titan 1-11/16" Assembled Electric Cable Head w/ 1" Fishing Neck	1.03	1.69	5.40
TCUTEMP TCUVOLT	14.69 14.69		HWS_TCU-002 (001704) HWS Telemetry Control Unit (TCU002)	2.30	1.69	10.87
GCL_CCL GCL_GR GCL_GR	13.97 12.50 12.50		HWS_GCL-001 (001681) HWS Gamma Ray Collar Locator (1.6875")	2.69	1.69	13.40
Long Far Near Anci	6.25 6.25 6.25 6.25		HWS_RAS-RAS002 (003041) Hunter Well Science Pulsed Neutron Tool	11.75	1.69	55.82
			HWS_TBN-001 (001725) HWS Terminator Bull Nose (1.6875")	0.25	1.69	0.99

Dataset:	tep_federal gm 13-8_pn_02-06-19.db: field/well/run1/main.1
Total length:	18.02 ft
Total weight:	86.48 lb
O.D.:	1.69 in

Calibration Report

Database File	f:\data\tep\federal gm 13-8\pn\tep_federal gm 13-8_pn_02-06-19.db
Dataset Pathname	main.1
Dataset Creation	Wed Feb 06 21:42:37 2019

Gamma Ray Calibration Report

Serial Number:	001681	
Tool Model:	001	
Performed:	(Not Performed)	
Calibrator Value:	1.0	GAPI
Background Reading:	0.0	
Calibrator Reading:	1.0	
Sensitivity:	1.0000	GAPI/

RELIANCE
OILFIELD SERVICES

Company	TEP Rocky Mountain LLC
Well	Federal GM 13-8
Field	Grand Valley
County	Garfield
State	Colorado