









IMAGE COURTESY OF GOOGLE EARTH 2017

LEGEND

-  MONITORING WELL
-  DESTROYED MONITORING WELL
-  ABANDONED MONITORING WELL
-  GROUNDWATER SAMPLE
-  FORMER METER HOUSE
-  SURVEYED GROUNDWATER FLOW DIRECTION
-  EXCAVATION EXTENT
-  FORMER BERM

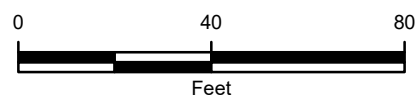


FIGURE 2
SITE MAP
 NISHIMOTO GEORGE GU #1
 SWNE SEC 36-T3N-R67W
 WELD COUNTY, COLORADO
 KERR-MCGEE OIL & GAS ONSHORE LP

