CEMENT BOND LOG

Company	Extraction Oil and Gas, Inc.
Well	12W-20-6N
Field	Wattenberg
County	Adams
State	Colorado

Company Extraction Oil and Gas, Inc.
Well 12W-20-6N
Field Wattenberg
County Adams **State** Colorado

API # : 05 001 10161
Location:
NW/SW
2463 FSL
689 FWL
SEC: 12 TWP: 1S RGE: 66W

Other Services

Elevation
K.B. 5066
D.F. 5065
G.L. 5037

Permanent Datum: Ground Level Elevation: 5037
Log Measured From: Kelly Bushing , 29 ft. above Permanent Datum.
Drilling Measured From: Kelly Bushing

Date	10 January 2019		
Run Number	One		
Plug Back T.D. Driller	----		
Plug Back T.D. Logger	----		
Bottom Logged Interval	7760		
Top Log Interval	Surface		
Type Fluid	Water		
Density / Viscosity	----		
Max. Recorded Temp.	221		
Time Logger on Bottom	14:15		
Equipment Number	GD114		
Location	Casper		
Recorded By	GS Yarbro		
Witnessed By	Parras		

Casing Record				Tubing Record			
Size	Weight	From	To	Size	Weight	From	To
9 5/8	36	29	----				
5 1/2	20	29	----				

<<< Fold Here >>>

All interpretations are opinions based on inferences from electrical or other measurements and we cannot and do not guarantee the accuracy or correctness of any interpretation, and we shall not, except in the case of gross or willful negligence on our part, be liable or responsible for any loss, costs, damages, or expenses incurred or sustained by anyone resulting from any interpretation made by any of our officers, agents or employees. These interpretations are also subject to our general terms and conditions set out in our current Price Schedule.

Ticket # : RM0119PCBW131
Your Crew Today: Cheesman, Pena
Log Correlated to: Surface

Cement Data

Date Cemented	----
Primary / Squeeze	Primary
Type / Weight	----
Main Pass Press.	Zero
Repeat Pass Press.	Zero

Bond Index

Index %	Est Top Depth
20 % Bond	160
40 % Bond	160
60 % Bond	160
80 % Bond	2425
100 % Bond	

Comments

Estimated Top of Cement
(60% Bond Index) @ 160

Thank you for using Gyrodata

Eric Regnier: Rocky Mountain Wireline Manager EricR@Gyrodata.com

Log Variables

Databased:\warrion\data\20190110_extraction_duck club 12w-20-6n_cbl\20190110_extraction_duck
Dataset field/well/run1/pass3/_vars_

Top - Bottom

BHTEMP_Src	BOREID in	BOTTEMP degF	CASEOD in	CASETHCK in	CASEWGHT lb/ft	MAXAMPL mV	MaxAPIID in
TEMP	8.5	100	5.5	0.361	20	71.9	4.923

MINAMPL mV	MinAPIID in	MINATTN db/ft	PPT usec	TDEPTH ft
2.1	4.751	0	237	0

BOND INDEX

Calculated for 3000 PSI Compressive Strength Cement

Database File 20190110_extraction_duck club 12w-20-6n_cbl\20190110_extraction_duck club 12w-20-6n_cbl.db
Dataset Pathname ./././bndindx
Presentation Format BNDIND~1
Dataset Creation Thu Jan 10 15:57:01 2019
Charted by Depth in Feet scaled 1:7500

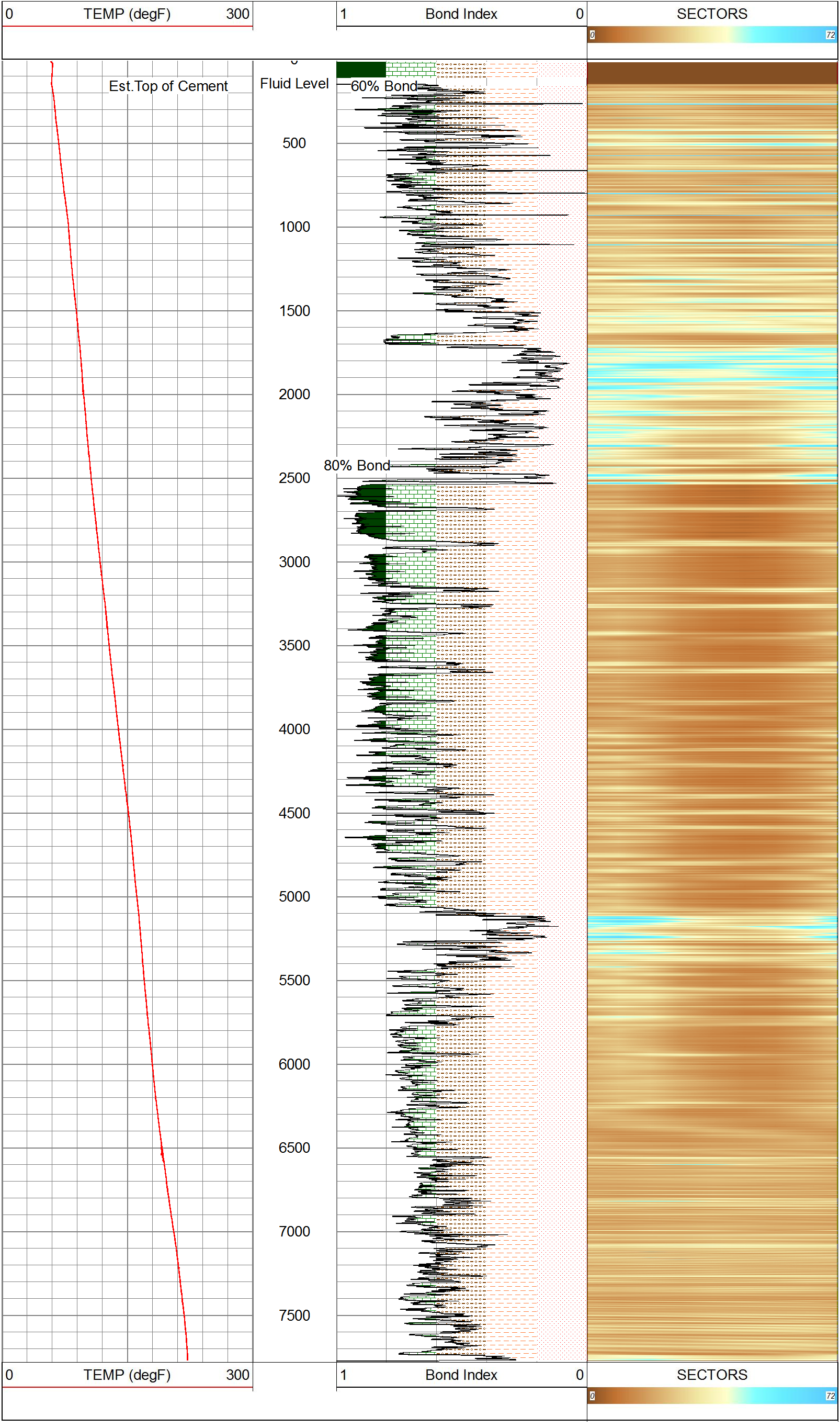

MAIN PASS - Ran with 0 PSI

5 in / 100 ft

Database File	20190110_extraction_duck club 12w-20-6n_cbl\20190110_extraction_duck club 12w-20-6n_cbl.db
Dataset Pathname	pass3
Presentation Format	rcbl_8s
Dataset Creation	Thu Jan 10 14:23:26 2019
Charted by	Depth in Feet scaled 1:240

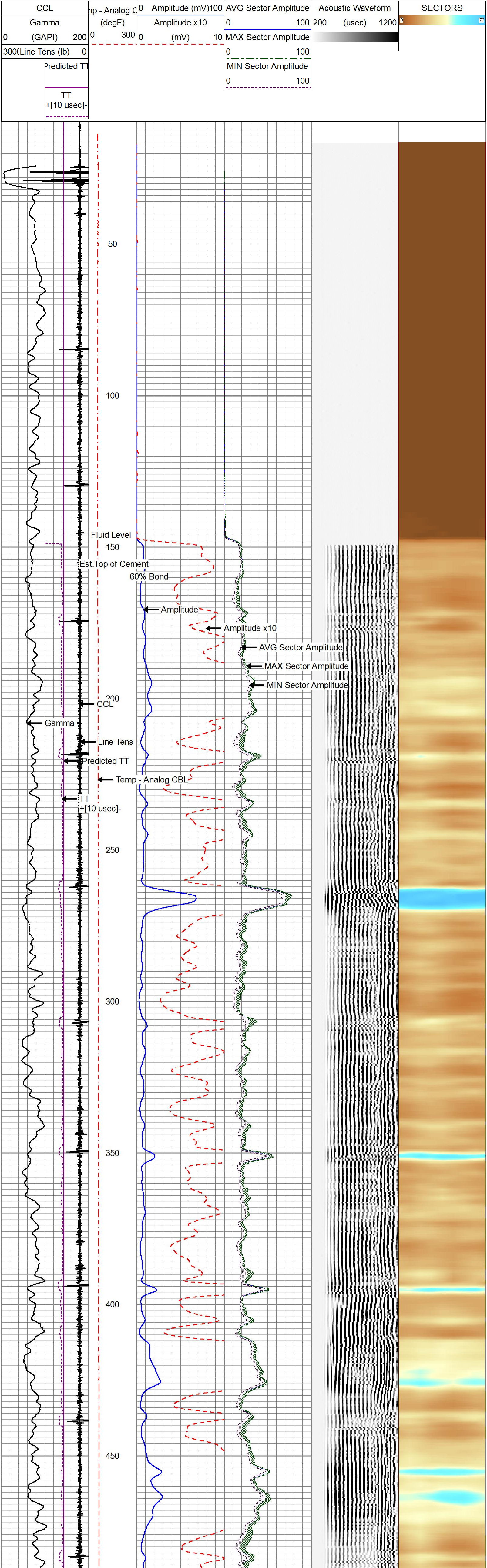

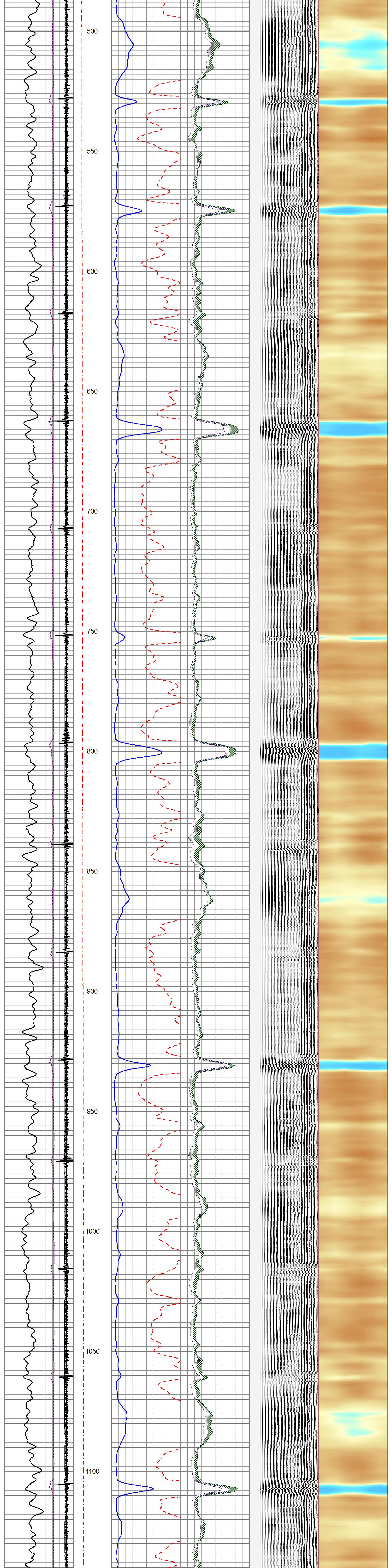

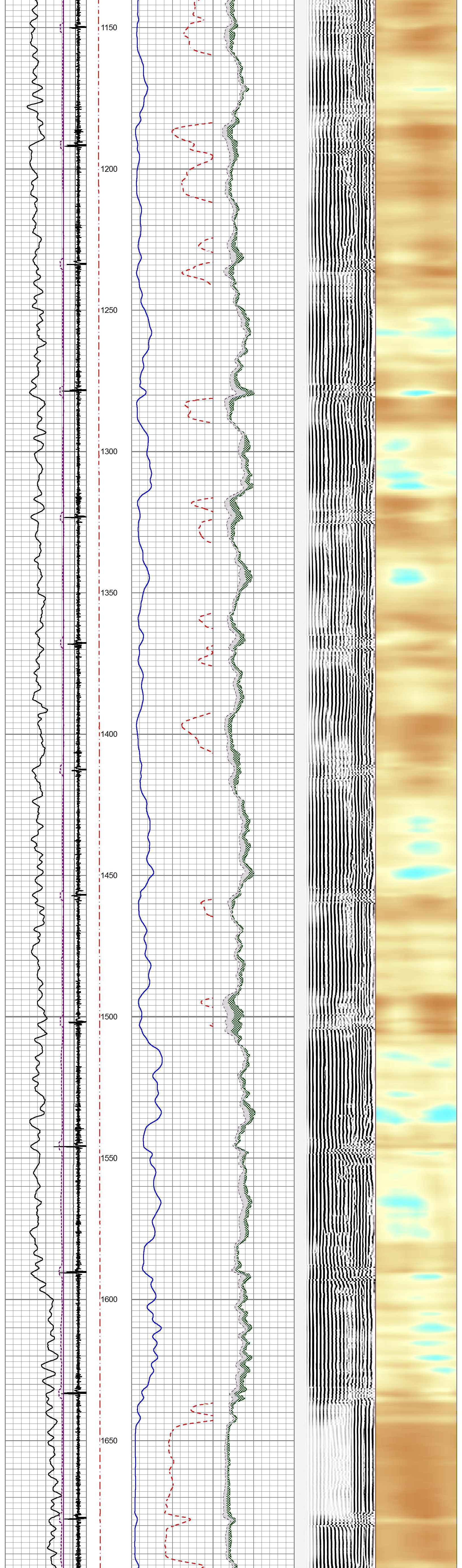

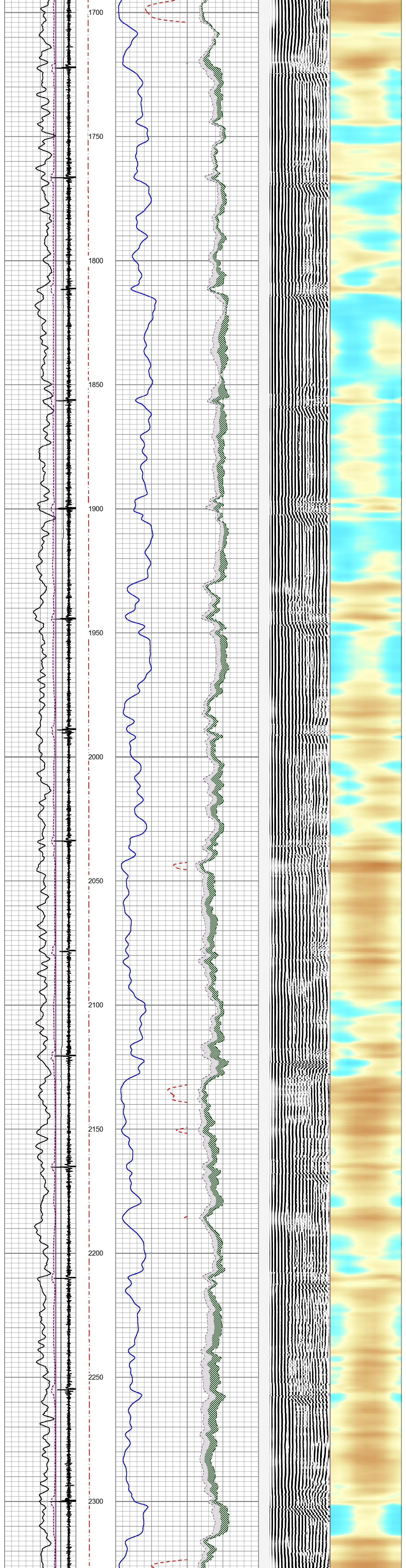

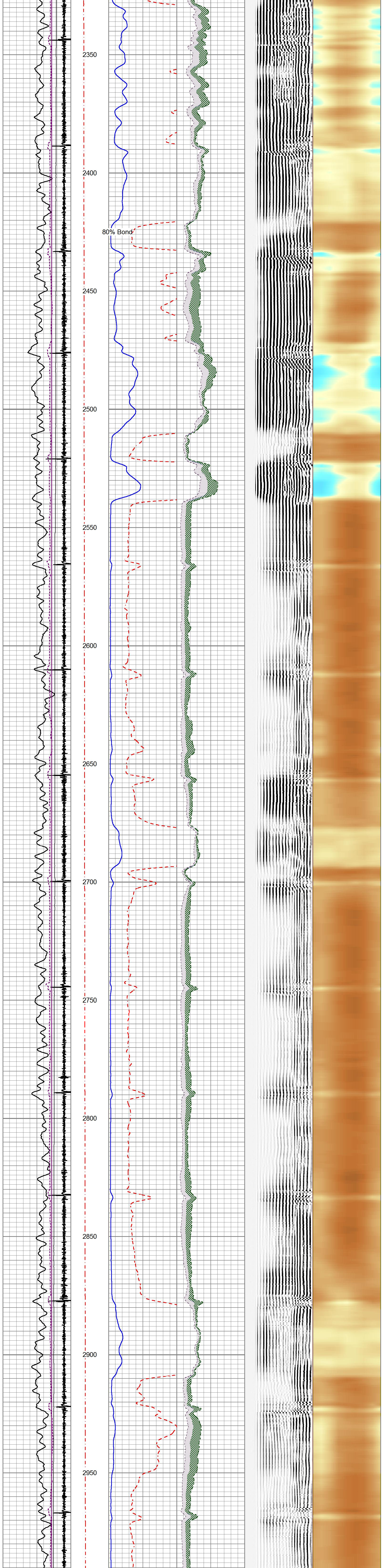

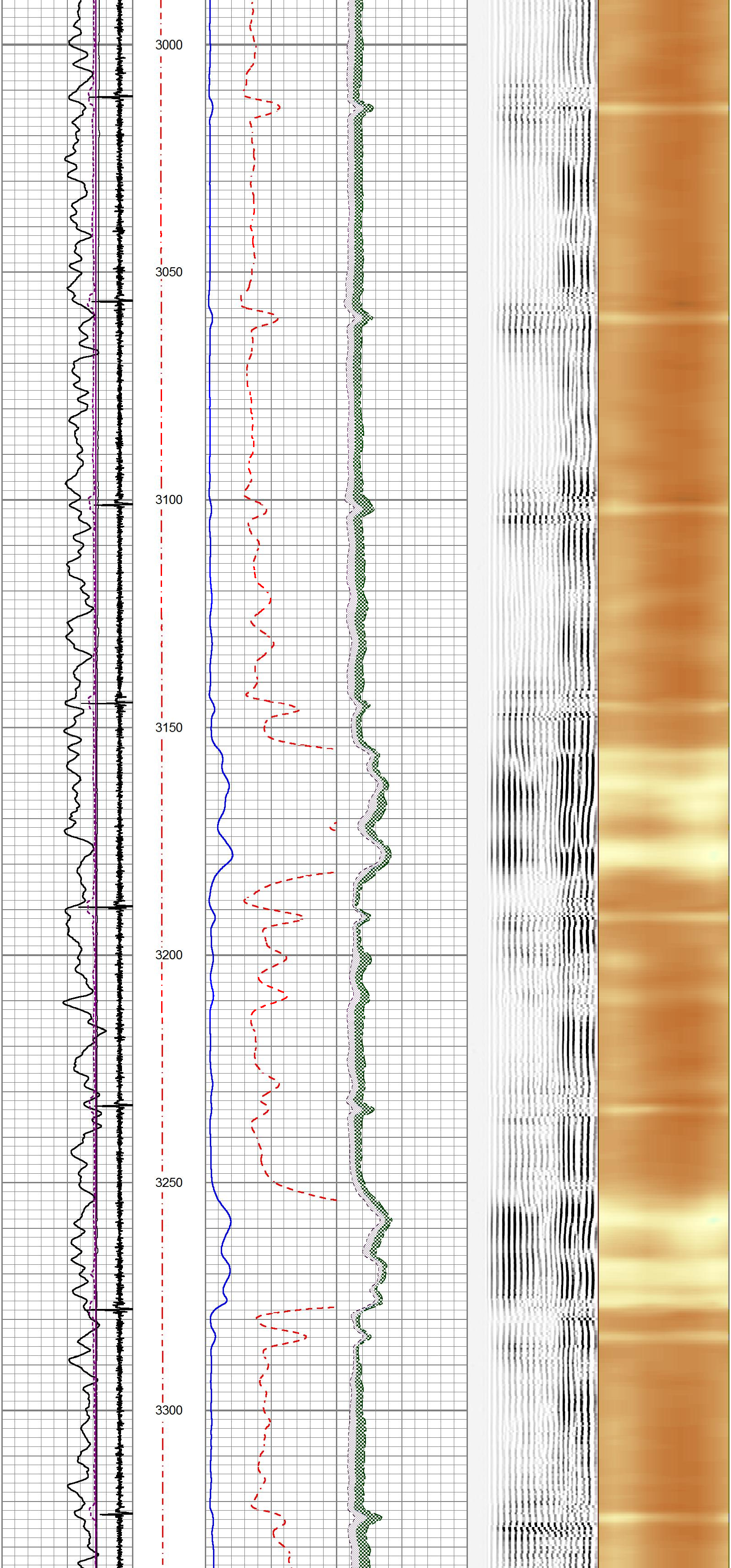

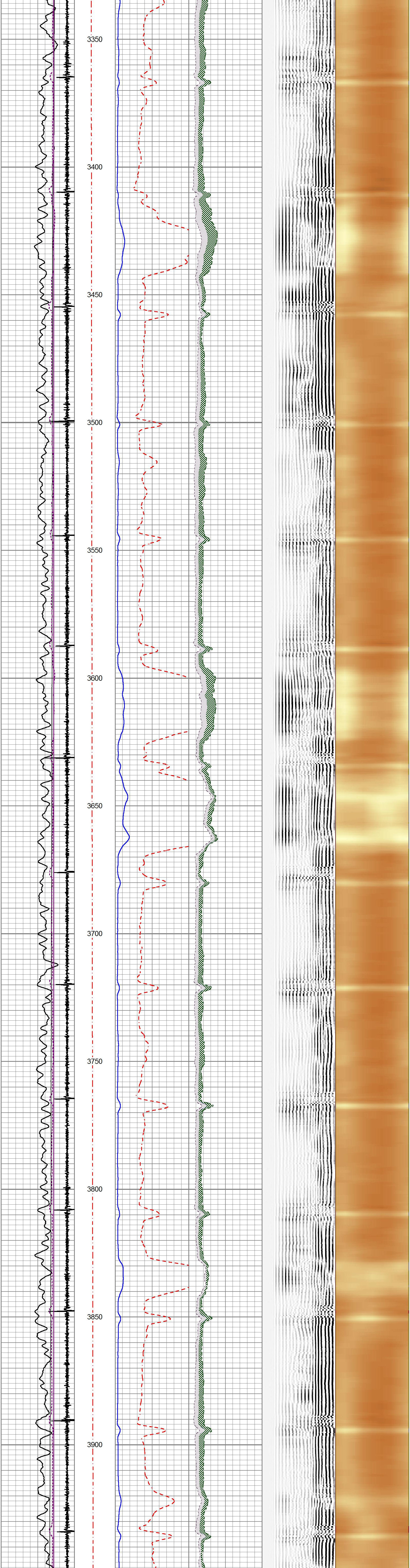
3350
3400
3450
3500
3550
3600
3650
3700
3750
3800
3850
3900

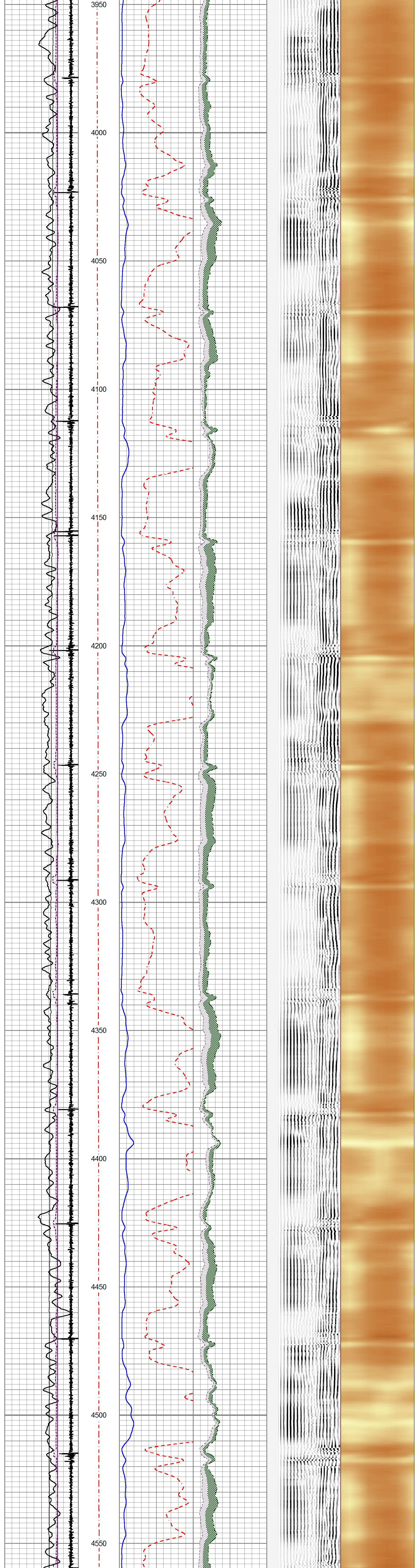
3950
4000
4050
4100
4150
4200
4250
4300
4350
4400
4450
4500
4550

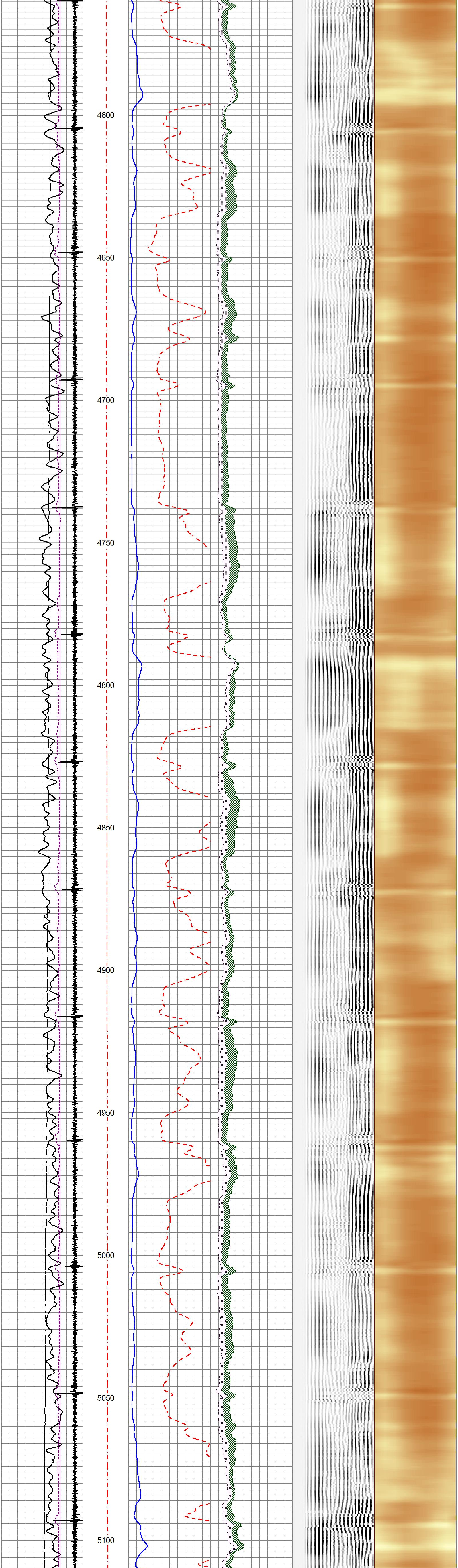
4600
4650
4700
4750
4800
4850
4900
4950
5000
5050
5100

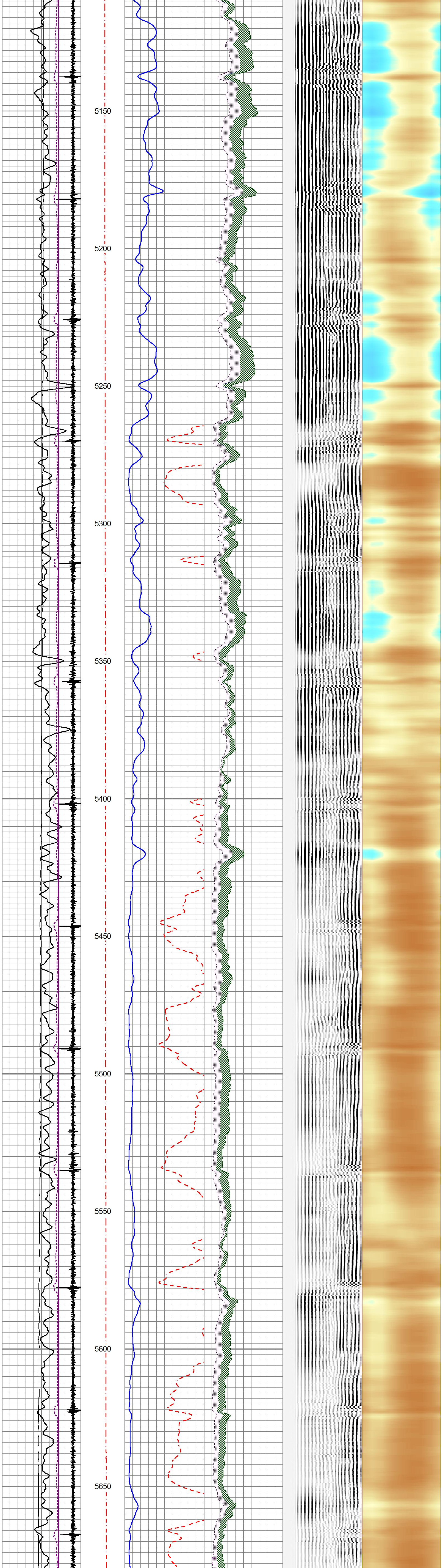
5150
5200
5250
5300
5350
5400
5450
5500
5550
5600
5650

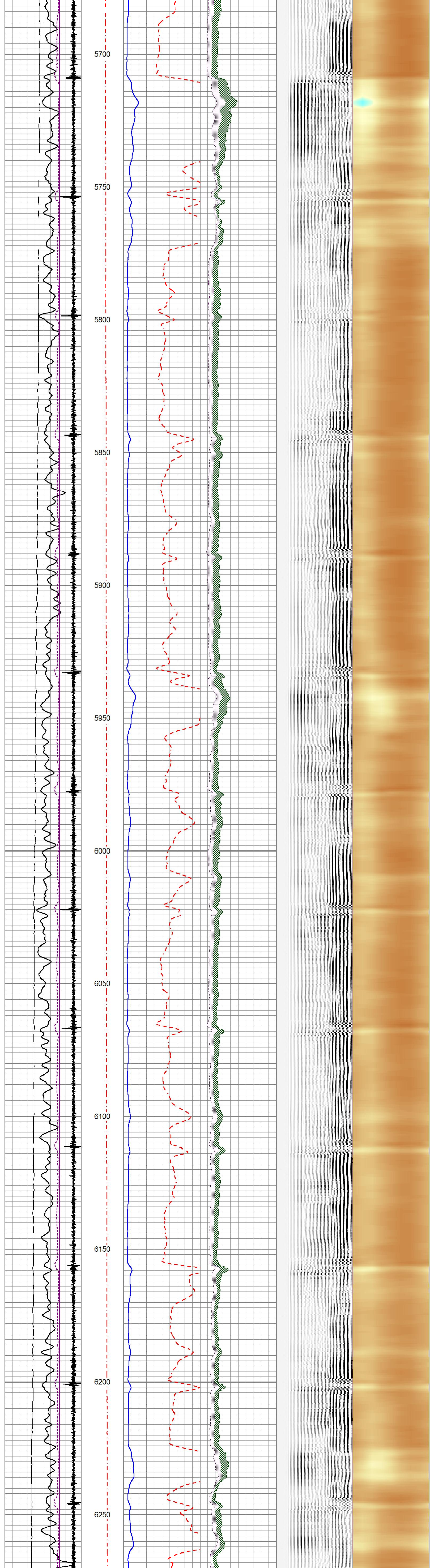
5700
5750
5800
5850
5900
5950
6000
6050
6100
6150
6200
6250

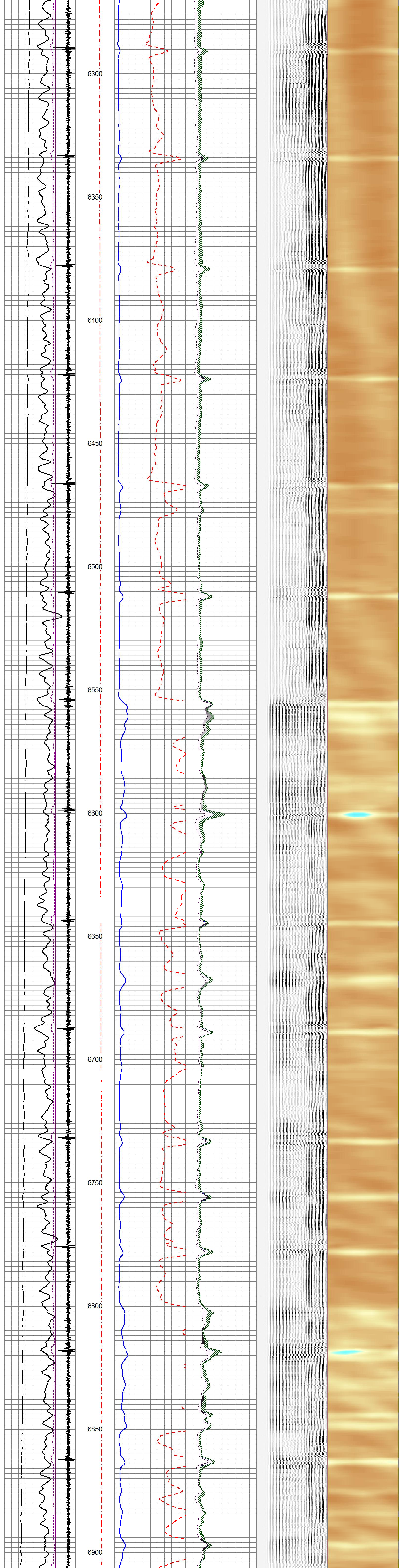
6300
6350
6400
6450
6500
6550
6600
6650
6700
6750
6800
6850
6900

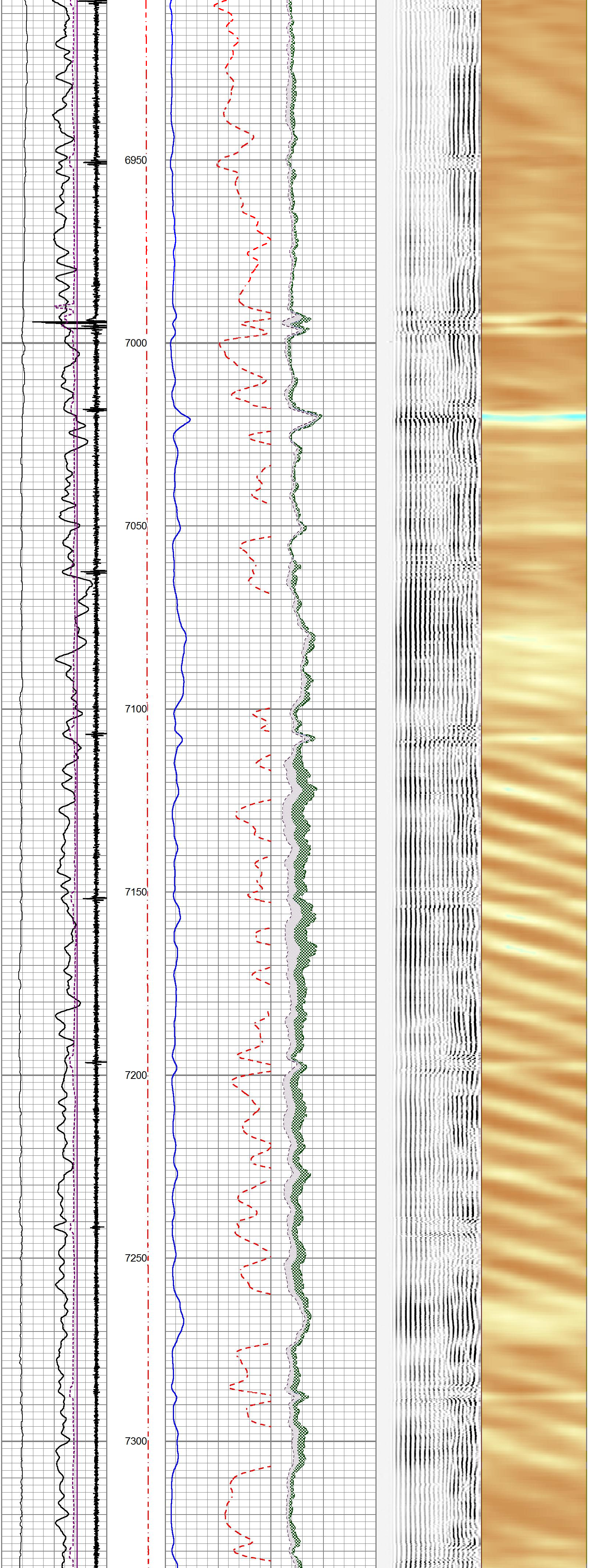

6950
7000
7050
7100
7150
7200
7250
7300

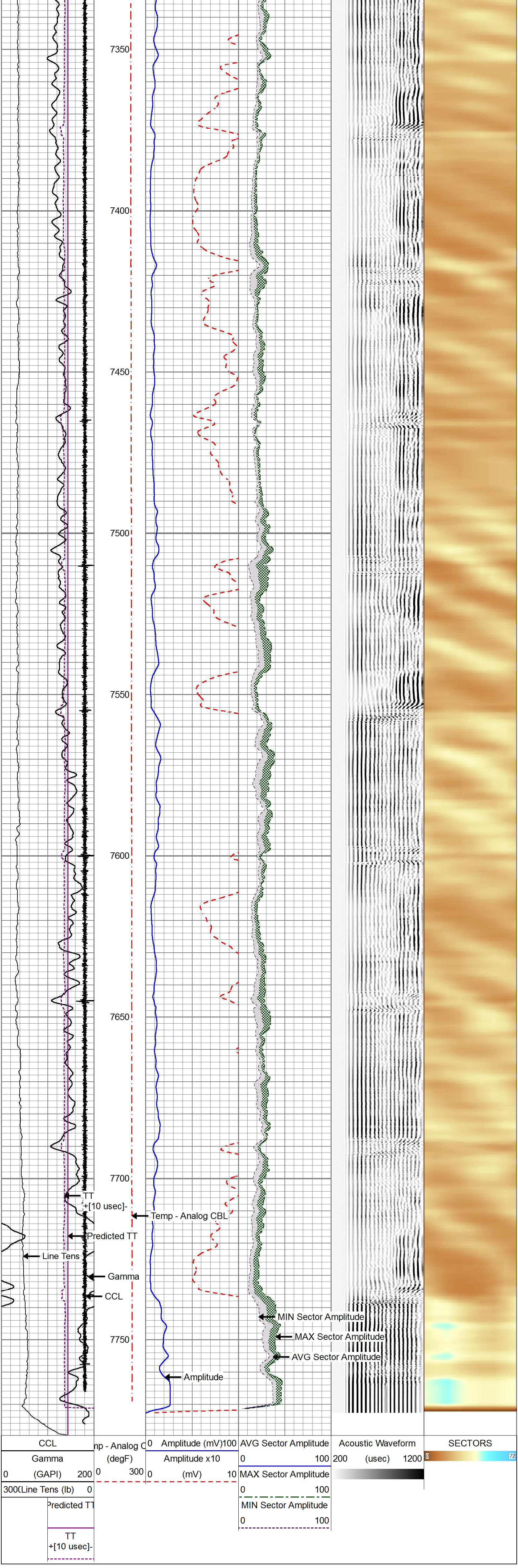

REPEAT PASS - Ran with 0 PSI

5 in / 100 ft

Database File	20190110_extraction_duck club 12w-20-6n_cbl\20190110_extraction_duck club 12w-20-6n_cbl.db
Dataset Pathname	pass2
Presentation Format	rcbl_8s
Dataset Creation	Thu Jan 10 14:15:19 2019
Charted by	Depth in Feet scaled 1:240

CCL
Gamma
0 (GAPI) 200
300(Line Tens (lb) 0
Predicted TT
TT
+[10 usec]-
np - Analog C
(degF)
0 300
0 Amplitude (mV)100
Amplitude x10
0 (mV) 10
AVG Sector Amplitude
0 100
MAX Sector Amplitude
0 100
MIN Sector Amplitude
0 100
Acoustic Waveform
200 (usec) 1200
SECTORS
0
72

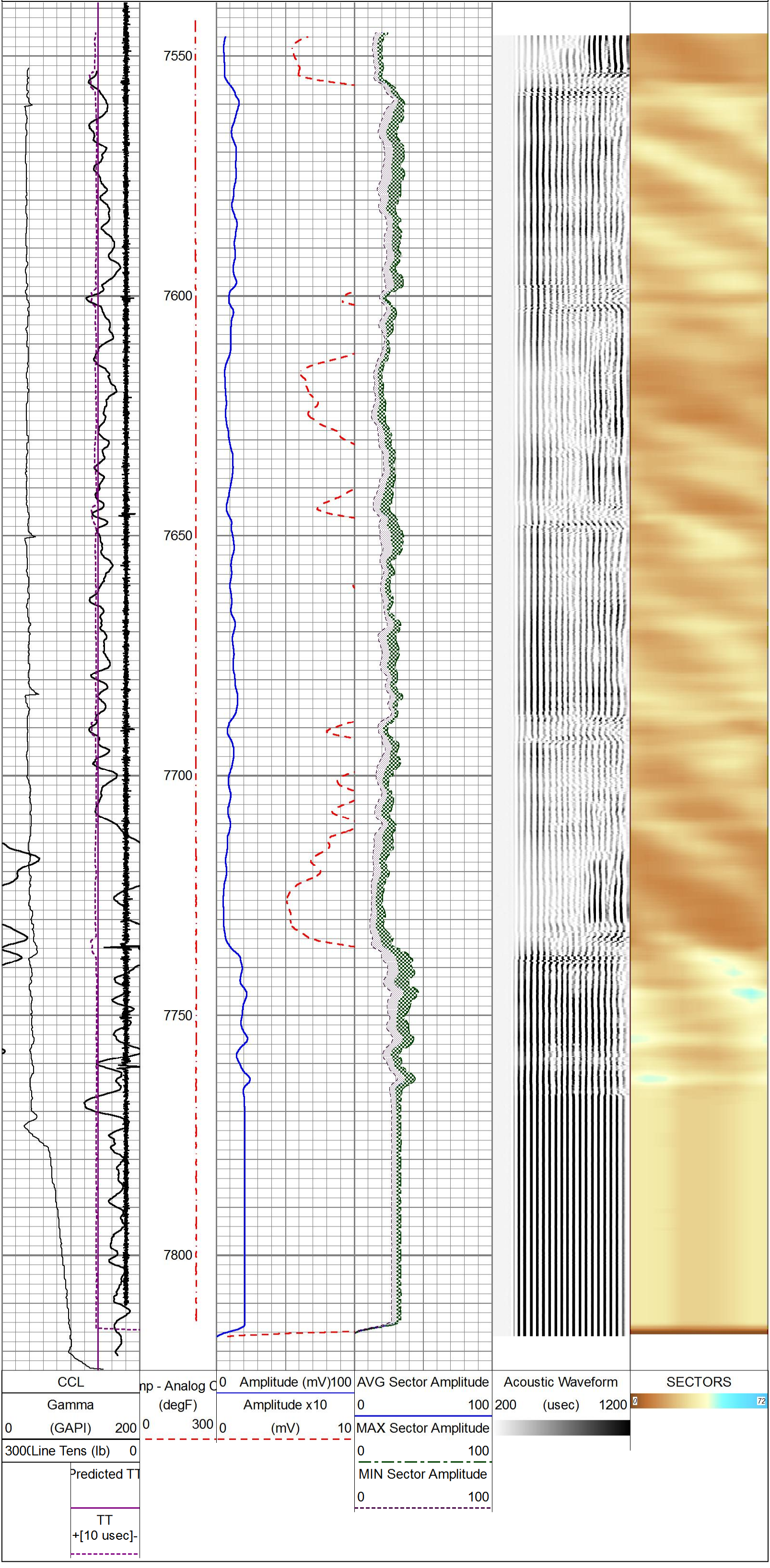

Calibration Report

Database File d:\warrior\data\20190110_extraction_duck club 12w-20-6n_cbl\20190110_extraction_duck club 12w-20-6n_c
Dataset Pathname pass3
Dataset Creation Thu Jan 10 14:23:26 2019

Gamma Ray Calibration Report

Serial Number: ISHV2-02
Tool Model: 2 3/4" TekCo
Performed: Wed Aug 22 11:07:35 2018

Calibrator Value: 194.0 GAPI

Background Reading: 53.6 cps
Calibrator Reading: 293.4 cps

Sensitivity: 0.8092 GAPI/cps

Segmented Cement Bond Log Calibration Report

Serial Number: ISF06-04
Tool Model: 2 3/4" RIB Analog

Calibration Casing Diameter: 5.500 in
Calibration Depth: 112.540 ft

Master Calibration, performed (Derived):

	Raw (v)		Calibrated (mv)		Results	
	Zero	Cal	Zero	Cal	Gain	Offset
3'	0.003	1.499	0.000	72.000	48.126	-0.124
CAL	-0.004	0.749				
5'	0.006	1.576	0.000	72.000	45.867	-0.269
SUM						
S1	0.024	1.591	0.000	72.000	45.951	-1.093
S2	0.027	1.526	0.000	72.000	48.039	-1.306
S3	0.027	1.490	0.000	72.000	49.213	-1.339
S4	0.023	1.494	0.000	72.000	48.927	-1.104
S5	0.016	1.443	0.000	72.000	50.453	-0.827
S6	0.015	1.467	0.000	72.000	49.603	-0.755
S7	0.022	1.498	0.000	72.000	48.771	-1.070
S8	0.023	1.498	0.000	72.000	48.784	-1.101

Internal Reference Calibration, performed (Not Performed):

	Raw (v)		Calibrated (v)		Results	
	Zero	Cal	Zero	Cal	Gain	Offset
CAL	0.000	0.000	-0.004	0.749	1.000	0.000

Air Zero Calibration, performed (Not Performed):

	Raw (v)	Calibrated (v)	Results
	Zero	Zero	Offset
3'	0.000	0.000	0.000
5'	0.000	0.000	0.000
SUM			
S1	0.000	0.000	0.000
S2	0.000	0.000	0.000
S3	0.000	0.000	0.000
S4	0.000	0.000	0.000
S5	0.000	0.000	0.000
S6	0.000	0.000	0.000
S7	0.000	0.000	0.000
S8	0.000	0.000	0.000

Temperature Calibration Report

Serial Number: ISF06-04
Tool Model: 2 3/4" RIB Analog
Performed: Tue Jan 08 11:48:09 2019

	Reference		Reading	
Low Reference:	0.00	degF	0.00	usec
High Reference:	1.00	degF	1.00	usec

Gain: 0.33
Offset: 0.00
Delta Spacing 1

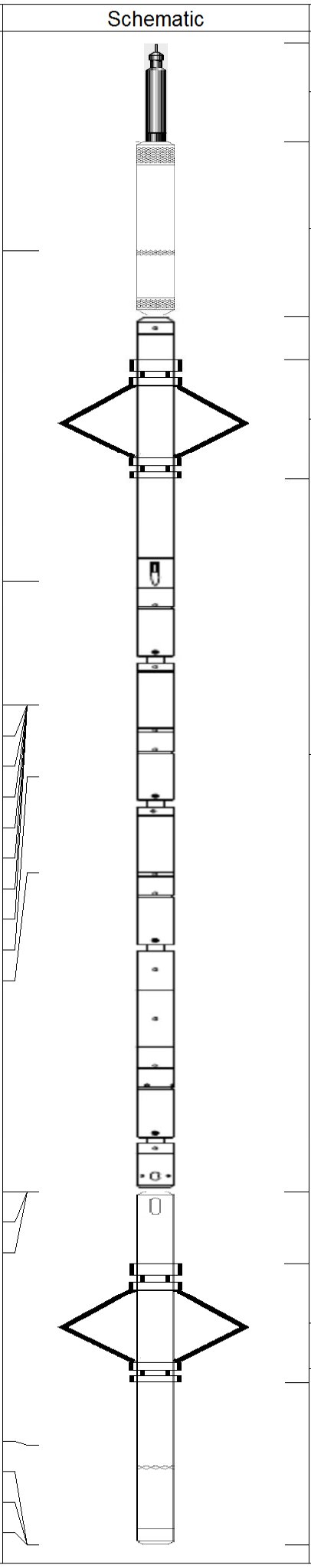

Sensor	Offset (ft)
CCL	13.50
TEMP	10.05
WVFS8	8.76
WVFS7	8.76
WVFS6	8.76
WVFS5	8.76
WVFS4	8.76
WVFS3	8.76
WVFS2	8.76
WVFS1	8.76
WVF3FT	8.01
WVF5FT	7.01
WVFSYNC	3.68
WVFTEMP	3.68
WVFCAL	3.68
GR	1.04
LOCTIM	0.00
UTCTIM	0.00
PMON	0.00

Description	Length (ft)	O.D. (in)	Weight (lb
CableHead-TitanConeType2	1.03	1.44	3.60
CCL_Log-2 3/4" TekCo (IPSN7-03)	1.83	2.75	33.00
Antelope-Overbody	1.25	2.75	
RBTA-2 3/4" RIB Analog (ISF06-04)	9.13	2.75	102.00
Antelope-Overbody	1.25	2.75	
GR_Log-2 3/4" TekCo (ISHV2-02)	3.68	2.75	47.00

Dataset:	20190110_extraction_duck club 12w-20-6n_cbl.db: field/well/run1/pass3
Total length:	15.67 ft
Total weight:	185.60 lb
O.D.:	2.75 in

gyrodata

Company	Extraction Oil and Gas, Inc.
Well	12W-20-6N
Field	Wattenberg
County	Adams
State	Colorado
Country	U.S.A.