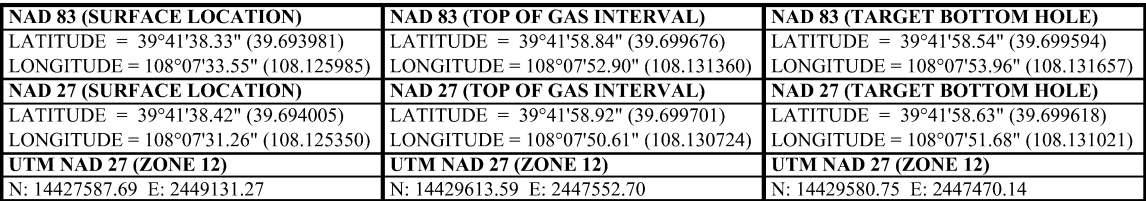
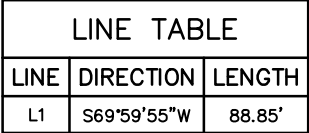



LEGEND:



BENCH MARK (H179) LOCATED IN THE NE 1/4 OF SECTION 35, T4S, R98W, 6th P.M., TAKEN FROM THE BULL FORK QUADRANGLE, COLORADO, 7.5 MINUTE SERIES. (TOPOGRAPHIC MAP) PUBLISHED BY THE UNITED STATES DEPARTMENT OF THE INTERIOR, GEOLOGICAL SURVEY. SAID ELEVATION IS MARKED AS BEING 8535 FEET.

UINTAH
ENGINEERING & LAND SURVEYING



REV: 2 01-07-19 M.D. (TGI & BHL MOVE)

Caerus Oil & Gas LLC

FED 24B-14 496
LOT 4, SECTION 24, T4S, R96W, 6th P.M.
GARFIELD COUNTY, COLORADO

SURVEYED BY	DENNIS PETTY, T.P.	08-02-18	SCALE
DRAWN BY	C.D.L.	08-10-18	1" = 1000'
WELL LOCATION PLAT			