

**Date:** Dec / 05 / 2018

**Operator:** Jordan Hucke

**API:** 05-123-10974

**Well:** 3

**Field:** Anadarko Petroleum Corp

**Location:** Rutt

**S/N:** 1719

**Last Calibration:** 12/28/2017

**SW Ver:** 1.485

**Incline:** Vertical

**Grid Offset:** 0.00

**Depth Input:** Depth Sensor

**Units:** Imp. US

**Latitude:** 40.30816 N

**Start Depth:** 100 usft

**Bottom Depth:** 5400 usft

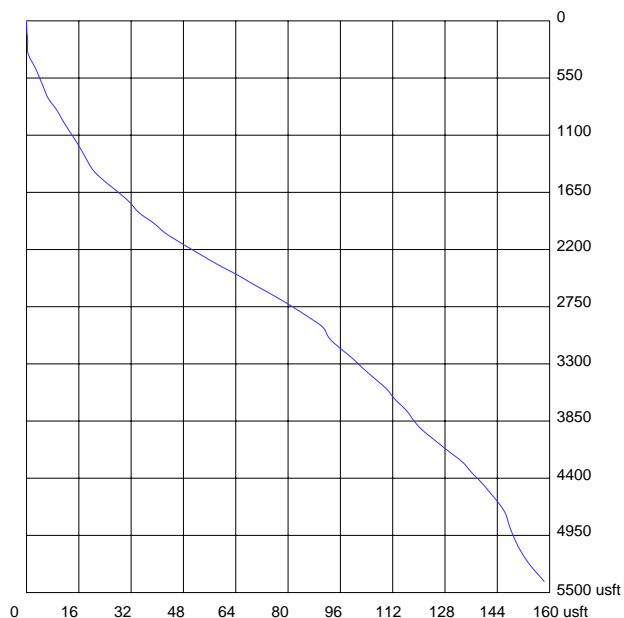
**Coords:** Geographical

**Altitude:** 0.00 usft

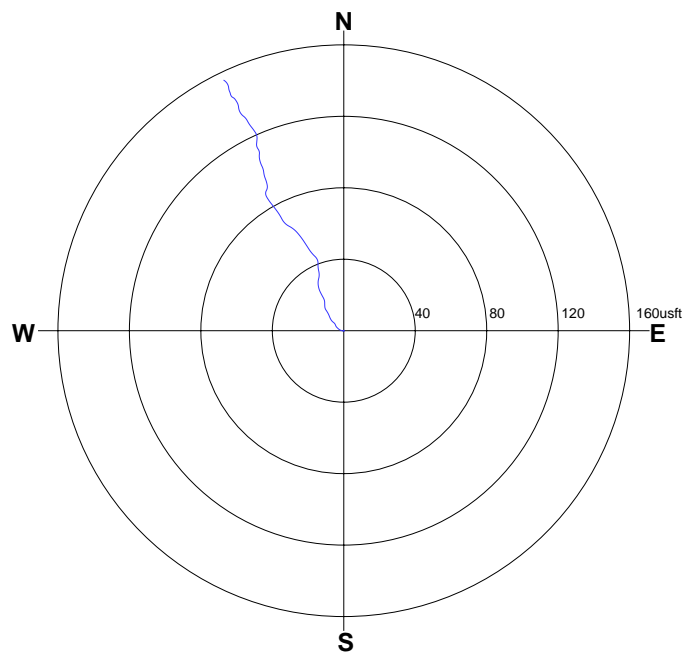
**N/S:** 0.00 usft

**E/W:** 0.00 usft

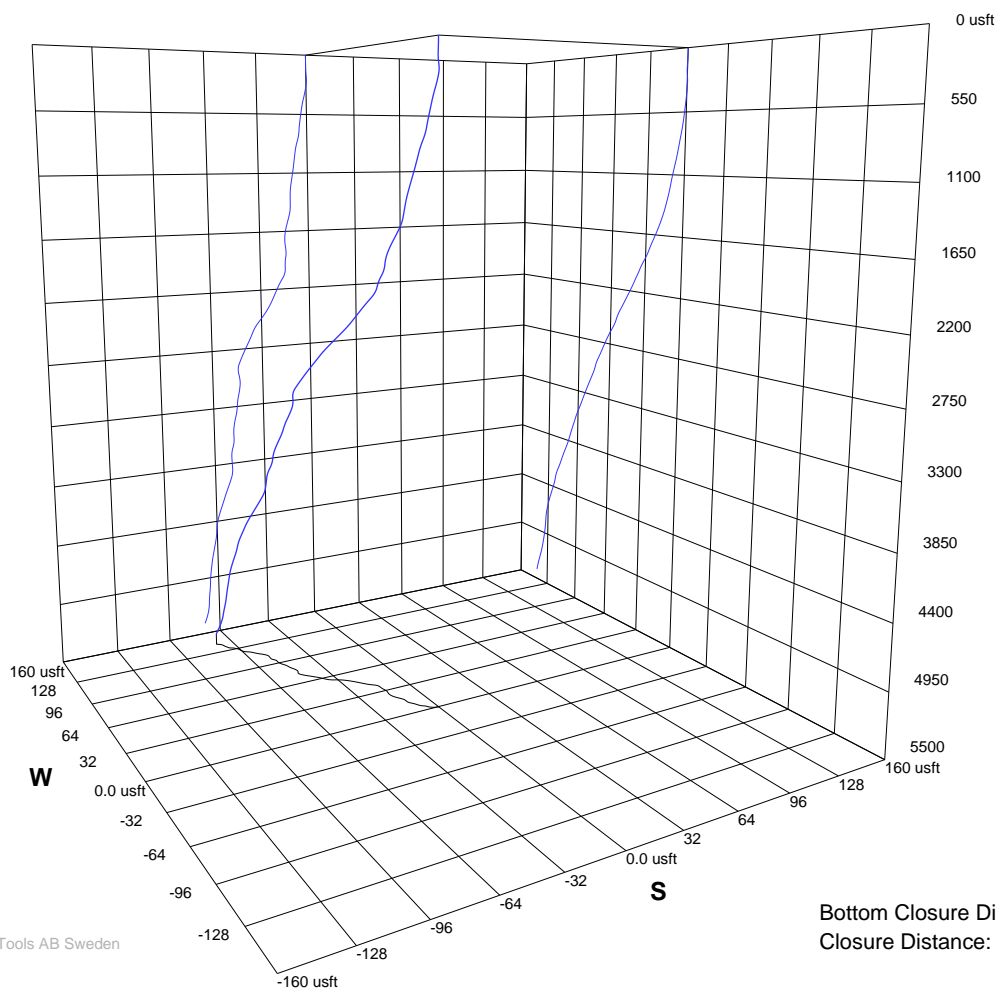
**TVD vs Distance**



**Top View**



**3D View**



**Bottom Closure Direction:** 333.43 degrees  
**Closure Distance:** 165.03 usft