

PROPOSED CUT-FILL EXHIBIT LITTLE LADY 21 NORTH WELL AND PRODUCTION PAD

SECTION 21, TOWNSHIP 11 NORTH,
RANGE 64 WEST OF THE 6TH P.M.

PROPOSED PAD DETAILS

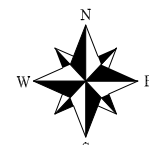
Proposed Pad Elev.: 5391.7'
Cut slope ratio: 2.0
Fill slope ratio: 2.0
Total cut: 13,071± C.Y.
Total fill: 7,471± C.Y.
Topsoil @ 6" depth: 5,600± C.Y.
Well Pad (total): 6.9 Ac.
Production Facility: 1.8 Ac.
Disturbed Area: 9.7 Ac.

NOTES

1. Contour interval = 1'
2. No allowance has been made for soil expansion or compaction.
3. Proposed pad elevation is finish grade, no allowance has been made for gravel being placed on pad.
4. Balance Export Volume is based on removal of 6" of topsoil over entire pad.



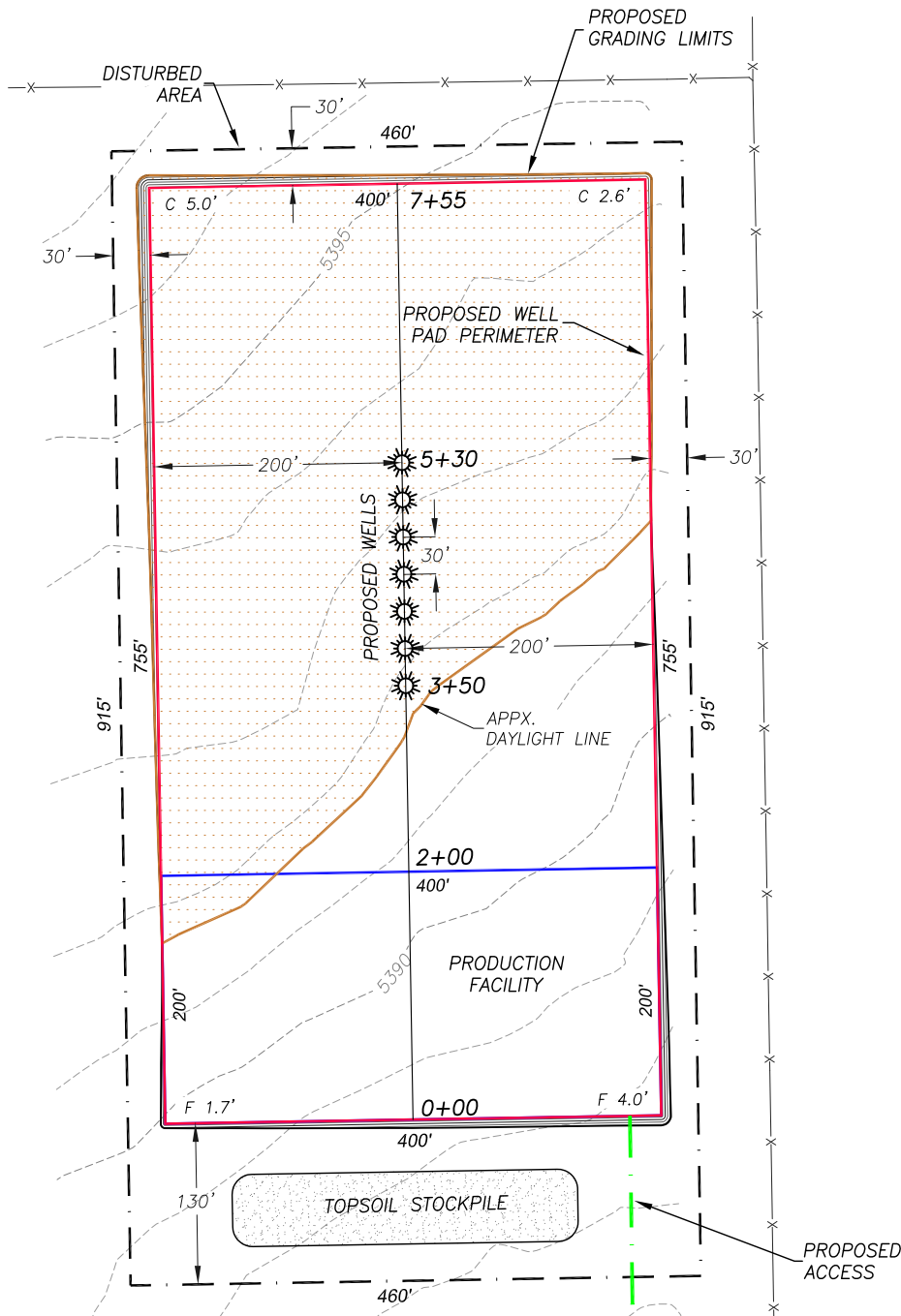
Area of
Proposed Cut



0 150
SCALE: 1" = 150'



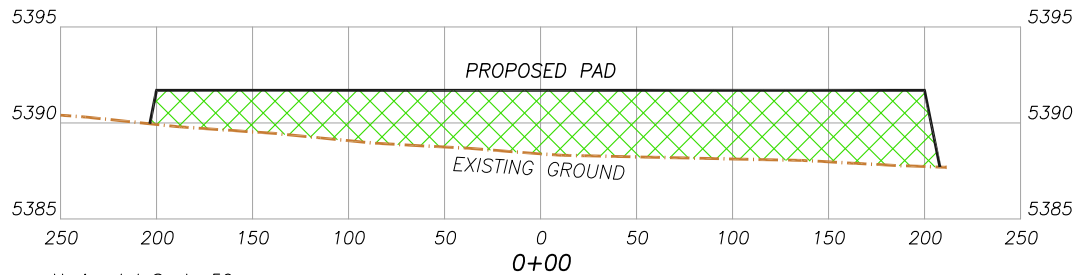
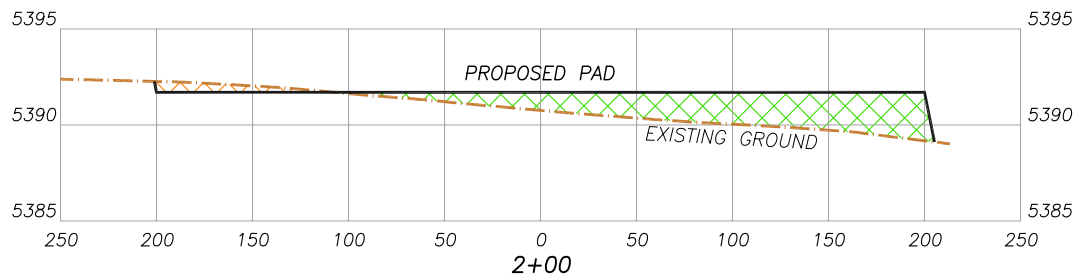
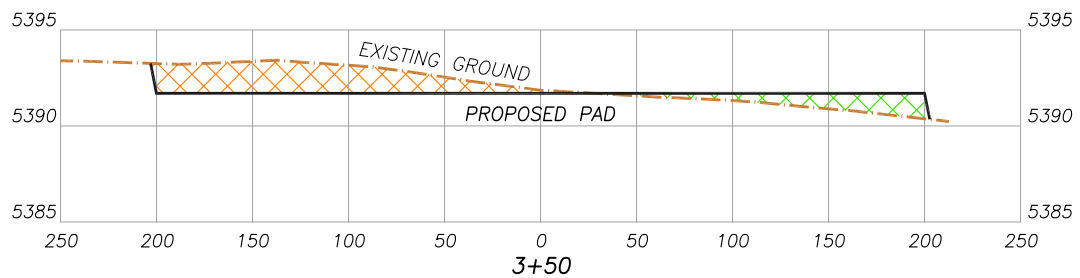
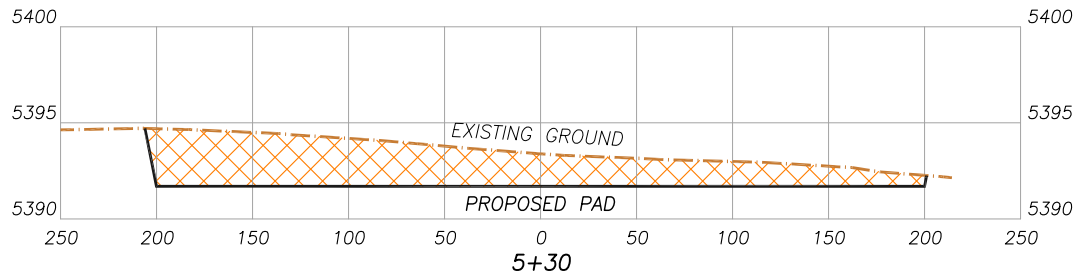

DALEY LAND
SURVEYING, INC.
303.953.9841




PROPOSED CROSS SECTION EXHIBIT

LITTLE LADY 21 NORTH WELL AND PRODUCTION PAD

SECTION 21, TOWNSHIP 11 NORTH, RANGE 64 WEST OF THE 6TH P.M.



Horizontal Scale 50
Vertical Scale 5



PROPOSED RECLAMATION MAP LITTLE LADY 21 NORTH WELL AND PRODUCTION PAD

SECTION 21, TOWNSHIP 11 NORTH,
RANGE 64 WEST OF THE 6TH P.M.

