

ASSIGNMENT, CONVEYANCE AND BILL OF SALE

This Assignment, Conveyance and Bill of Sale ("Assignment") is effective for all purposes as of 7:00 a.m. local time on July 1, 2018 ("Effective Time"), by Pioneer Natural Resources USA, Inc., a Delaware corporation ("Assignor"), whose address is 5205 N. O'Connor Blvd., Suite 900, Irving, Texas 75039-3746, and Evergreen Natural Resources LLC, a Colorado limited liability company ("Assignee"), whose address is 27160 Craig Lane, Golden, Colorado 80401. Assignor and Assignee are hereinafter referred to individually as "Party" and collectively as "Parties."

Assignor, for valuable considerations, the receipt and sufficiency of which are hereby acknowledged, does by these presents GRANT, DEED, BARGAIN, SELL, CONVEY, ASSIGN, TRANSFER, SET OVER and DELIVER unto Assignee, all of Assignor's right, title and interest in and to the following assets and properties, but excluding and reserving unto Assignor the Excluded Assets (such properties, after giving effect to such exclusion and reservation, the "Assets"):

(a) The oil, gas, other Hydrocarbon and mineral leases, subleases, royalties, overriding royalties, production payments, net profits interests, carried interests, reversionary interests, fee mineral interests and all other interests of any kind or character in Hydrocarbons in place and the leasehold estates created thereby in the Raton Basin Divestiture Area, including those described in Exhibit A-1 (collectively, the "Leases"), together with all other right, title, and interest of every nature related to the lands covered by the Leases or lands pooled or unitized therewith ("Lands") and all corresponding interests in and to all the property and rights incident thereto of any nature that arise by law or otherwise, including all rights in any pooled or unitized acreage by virtue of the Leases having been pooled into such pools or units, all production from the pool or unit allocated to any such Lands; and all interests in any wells within the pool or unit associated with the Lands; and all reversionary interests, convertible interests, and net profits interests applicable to the Leases or Lands;

(b) All producing, non-producing, shut in, permanently or temporarily plugged and abandoned Hydrocarbon, water, CO₂, injection, salt water disposal or other wells located on the Leases, the Units, Easements or any Lands or lands pooled or unitized therewith or on any of the Real Properties on the Execution Date, including the wellbores described in Exhibit A-2, and all wellbores spudded after the Execution Date and prior to the Closing located on the Leases, the Units, and any Lands or lands pooled or unitized therewith ("Wells");

(c) All facilities, processing systems, processing plants, compressors, meters, tanks, machinery, equipment (including trees, PLETs, flowlines, control assemblies, and production handling equipment), fixtures, improvements and other real, immovable, personal and mixed property that is located on or appurtenant to the Leases, the Lands, Easements, Wells or Real Properties and used in connection with production, gathering, treatment, processing, transportation or disposal of Hydrocarbons produced from the Wells and the operation of the Leases, and such flowlines, pipelines, gathering systems, gathering lines, meters, tanks, tank batteries, storage facilities, salt water disposal facilities, field separators and liquid extractors, dehydration equipment, nitrogen rejection units, scrubbers, pigs and pig launchers, treatment facilities, compressors, air service facilities, power lines, telephone and telegraph lines, field processing plants and other fixtures, equipment and facilities which are primarily dedicated to

Lease operations, and SCADA equipment located on the Lands and used in the operations of the Assets, and including all facilities identified on Exhibit A-3 (the “Facilities”);

(d) All surface leases and fee real property on which any of the Facilities are located, including all surface leases and fee real property described on Exhibit A-4, and the other surface leases and fee real property described on Exhibit A-4 (the real property covered by such surface leases and such fee properties, the “Real Properties”);

(e) All units covering any of the Lands or arising on account of any of the Leases having been pooled, communitized or unitized into such units, and all tenements, hereditaments, and appurtenances belonging thereto (“Units”);

(f) All currently existing contracts, agreements, and instruments to the extent applicable or relating to or burdening the properties, rights, titles, and interests described in clauses (a) through (e) above or the production of Hydrocarbons from same, including participation agreements, exploration agreements, farmout and farmin agreements, operating agreements, production dedications, crude oil, condensate, and natural gas purchase and sale gathering, transportation and marketing agreements, unitization, pooling, and communitization agreements, declarations and orders, area of mutual interest agreements, hydrocarbon storage agreements, acreage contribution agreements, balancing agreements, processing agreements, facilities or equipment leases, letters of objection, production handling agreements, saltwater disposal agreements, and all other written contracts, contractual rights, interests and other written agreements covering or affecting any or all of the Leases, Lands, Easements, Wells, Facilities or any properties, rights, titles, and interests described in clauses (a) through (e) above or the operations thereof (but excluding any FERC Regulated Transport) (subject to such exclusion, the “Contracts”) and all rights to claims thereunder arising or attributable to periods on or after the Effective Time;

(g) All easements, rights-of-way, right-of-use easements, licenses, servitudes, authorizations, permits, and other rights to use the surface appurtenant to, and used or held for use in connection with, any or all of the properties, rights, titles, and interests described in clauses (a) through (e) (the “Easements”), including certain of the items set forth on Schedule 2.1(g);

(h) All Hydrocarbons produced on or after the Effective Time, attributable to Seller’s interests in the properties, rights, titles, and interests described in clauses (a), (b) and (e) above, that are conveyed by Seller to Buyer pursuant to this Agreement, including to the extent attributable to Hydrocarbons stored in tanks and pipeline linefill as of the Effective Time;

(i) All environmental and other governmental (whether federal, state or local) permits, licenses, orders, authorizations, franchises and related instruments or rights relating to the ownership, operation or use of the properties, rights, titles, and interests described in clauses (a) through (g) above (the “Permits”);

(j) All (A) accounts and general intangibles, attributable to the Assets with respect to periods of time from and after the Effective Time; and (B) Liens in favor of Seller or its Affiliates, whether choate or inchoate, under any Law or Contract to the extent arising from, or relating to, the ownership, operation, or sale or other disposition on or after the Effective Time

of any of the Assets or to the extent arising in favor of Seller as to the operator or non-operator of any Lease or Well;

(k) Originals (to the extent available and in Seller's possession or control) and photocopies or electronic copies of all files, records, maps, information and data of Seller or any of its Affiliates, whether written or electronically stored, pertaining to (i) land and title records (including lease files, land files, title opinions and title curative documents), (ii) well files, well information, well data bases, production records and/or producer imbalance statements, division order files, abstracts, and (iii) contract files, financial accounting records, operational records, technical records, production and processing records, in Seller's possession or control, in each case, to the extent concerning the properties, rights, titles, and interests described in clauses (a) through (j) above and (l) through (r) below (the "Records");

(l) All FERC Regulated Transport;

(m) The Highway 12 Facility;

(n) All Imbalances;

(o) All trucks and other motor vehicles identified on Schedule 2.1(o); and

(p) Suspense Funds, to the extent provided in Section 7.8.

(q) Copies of all geological and geophysical data in the possession of Seller, including Seismic Data, to the extent that such data, including Seismic Data, is related to the Assets and is transferable, including transferrable data that requires the payment of additional fees, provided Buyer agrees to pay those fees at Closing.

TO HAVE AND TO HOLD all of the Assets, together with all rights, titles, interests, estates, remedies, powers and privileges thereunto appertaining unto Assignee and its successors, legal representatives and assigns forever, subject to any Permitted Asset Encumbrances and the terms of this Assignment.

This Assignment is subject to that certain Purchase and Sale Agreement dated as of June 11, 2018 (as such has or may hereinafter be supplemented, modified or amended from time to time, the "Purchase Agreement") between Assignor and Assignee. The terms and conditions of the Purchase Agreement are incorporated herein by reference, and to the extent of a conflict between the provisions of the Purchase Agreement and this Assignment, the provisions of the Purchase Agreement shall govern and control.

Capitalized terms used herein but not defined herein or in Attachment I attached hereto shall have the meanings assigned to such terms in the Purchase Agreement.

Assignor hereby excludes from the Assets and reserves unto Assignor all right, title and interest in and to the Excluded Assets.

Subject to the terms and conditions of the Purchase Agreement, Assignor hereby agrees to pay, perform, fulfill and discharge all Retained Obligations and agrees to indemnify, defend

and hold harmless Assignee and the other Buyer Indemnified Parties from and against any and all Losses actually incurred or suffered by any of the Buyer Indemnified Parties as a result of, relating to or arising out of the Retained Obligations.

Subject to the terms and conditions of the Purchase Agreement, Assignee hereby assumes and agrees to pay, perform, fulfill and discharge all Assumed Obligations and agrees to indemnify, defend and hold harmless Assignor and the other Seller Indemnified Parties from and against any and all Losses actually incurred or suffered by any of the Seller Indemnified Parties as a result of, relating to or arising out of the Assumed Obligations.

FROM AND AFTER CLOSING, ASSIGNOR WARRANTS DEFENSIBLE TITLE UNTO ASSIGNEE AGAINST EVERY PERSON WHOMSOEVER LAWFULLY CLAIMING OR TO CLAIM THE SAME OR ANY PART THEREOF BY, THROUGH OR UNDER ASSIGNOR AND ITS AFFILIATES BUT NOT OTHERWISE, SUBJECT, HOWEVER, TO THE PERMITTED ASSET ENCUMBRANCES (SUCH WARRANTY, THE "SPECIAL WARRANTY").

SUBJECT TO ASSIGNOR'S OBLIGATIONS UNDER THE PURCHASE AGREEMENT AND THIS ASSIGNMENT, INCLUDING, BUT NOT LIMITED TO, THE SPECIAL WARRANTY AND THE RETAINED OBLIGATIONS, ASSIGNOR EXPRESSLY DISCLAIMS AND NEGATES, AND ASSIGNEE HEREBY WAIVES ANY LIABILITY OR RESPONSIBILITY OF ASSIGNOR FOR, ALL REPRESENTATIONS, WARRANTIES, OR COVENANTS RELATED TO TITLE OR THE ENVIRONMENTAL OR PHYSICAL CONDITION OF THE ASSETS OF ANY KIND OR NATURE, EITHER EXPRESS, IMPLIED, OR STATUTORY.

SUBJECT TO (A) THE EXPRESS TERMS OF THE PURCHASE AGREEMENT, THIS ASSIGNMENT, AND THE OTHER TRANSACTION DOCUMENTS AND (B) THE SPECIAL WARRANTY, THE ASSETS ARE BEING CONVEYED AND ASSIGNED TO AND ACCEPTED BY ASSIGNEE IN THEIR "AS IS, WHERE IS" CONDITION AND STATE OF REPAIR, AND WITH ALL FAULTS AND DEFECTS, WITHOUT ANY REPRESENTATION, WARRANTY OR COVENANT OF ANY KIND OR NATURE, EXPRESS, IMPLIED OR STATUTORY, INCLUDING, BUT NOT LIMITED TO, WARRANTIES OF MARKETABILITY, QUALITY, CONDITION, CONFORMITY TO SAMPLES, MERCHANTABILITY AND/OR FITNESS FOR A PARTICULAR PURPOSE, ALL OF WHICH ARE EXPRESSLY DISCLAIMED AND NEGATED BY ASSIGNOR AND WAIVED BY ASSIGNEE. ASSIGNEE RECOGNIZES THAT THE ASSETS HAVE BEEN USED FOR OIL AND GAS DRILLING, PRODUCTION, GATHERING, PIPELINE, TRANSPORTATION, STORAGE AND RELATED OPERATIONS. PHYSICAL CHANGES IN THE ASSETS AND IN THE LANDS INCLUDED MAY HAVE OCCURRED AS A RESULT OF ASSIGNOR'S AND ITS PREDECESSOR'S PRIOR USES. ASSIGNEE HAS INSPECTED PRIOR TO THE DEFECT CLAIM TIME (AS DEFINED IN THE PURCHASE AGREEMENT) (OR HAS WAIVED ITS RIGHT TO INSPECT PRIOR TO THE DEFECT DATE) THE LEASES AND THE ASSOCIATED PREMISES INCLUDED IN THE ASSETS AND HAS SATISFIED ITSELF AS TO THEIR PHYSICAL AND ENVIRONMENTAL CONDITION, BOTH SURFACE AND SUBSURFACE, AND THAT SUBJECT TO THE REPRESENTATIONS AND WARRANTIES OF ASSIGNOR SET FORTH IN THE PURCHASE AGREEMENT, SELLER'S INDEMNIFICATION OBLIGATIONS UNDER THE

PURCHASE AGREEMENT AND THE PROVISIONS OF ARTICLE 10 OF THE PURCHASE AGREEMENT (SOLELY WITH RESPECT TO ANY ENVIRONMENTAL CONDITIONS THAT ARE PROPERLY ASSERTED PRIOR TO THE DEFECT CLAIM TIME), ASSIGNEE HEREBY ACCEPTS ALL OF THE SAME IN THEIR "AS IS, WHERE IS" CONDITION AND STATE OF REPAIR, AND WITH ALL FAULTS AND DEFECTS, INCLUDING THE PRESENCE OF NORM.

OTHER THAN THE REPRESENTATIONS AND WARRANTIES OF ASSIGNOR IN THE PURCHASE AGREEMENT, THE SPECIAL WARRANTY AND THE OTHER TRANSACTION DOCUMENTS, ASSIGNOR EXPRESSLY DISCLAIMS AND NEGATES, AND ASSIGNEE HEREBY WAIVES, ANY LIABILITY OR RESPONSIBILITY OF ASSIGNOR FOR, (A) ALL REPRESENTATIONS AND WARRANTIES, EXPRESS OR IMPLIED, AT LAW OR IN EQUITY, (B) ANY STATEMENT OR INFORMATION ORALLY OR IN WRITING MADE OR COMMUNICATED TO ASSIGNEE OR ANY OF ITS REPRESENTATIVES, INCLUDING BUT NOT LIMITED TO, (1) ANY STATEMENT OR INFORMATION ORALLY OR IN WRITING MADE OR COMMUNICATED TO ASSIGNEE OR ANY OF ITS REPRESENTATIVES BY ANY REPRESENTATIVE OF ASSIGNOR OR ANY OF ITS AFFILIATES, (2) AS TO THE ACCURACY, MATERIALITY OR COMPLETENESS OF ANY DATA OR RECORDS MADE AVAILABLE TO ASSIGNEE WITH RESPECT TO THE ASSETS, OR (3) CONCERNING THE QUALITY OR QUANTITY OF HYDROCARBON RESERVES, IF ANY, ATTRIBUTABLE TO THE ASSETS, OR THE ABILITY OF THE ASSETS TO PRODUCE HYDROCARBONS, OR THE PRODUCT PRICES WHICH ASSIGNEE IS OR WILL BE ENTITLED TO RECEIVE FROM THE SALE OF ANY SUCH HYDROCARBONS AND (C) ANY SEISMIC ACTIVITY RESULTING FROM OR ATTRIBUTABLE TO WATER INJECTION, HYDRAULIC FRACTURING OR OTHER OPERATIONS WITH RESPECT TO THE ASSETS.

This Assignment shall be binding upon and inure to the benefit of the Parties and their respective heirs, assigns, successors and transferees.

This Assignment is made with full substitution and subrogation of Assignee in and to all covenants and warranties by others to Assignor heretofore given or made in respect of the Assets or any part thereof (but excluding covenants and warranties made by Assignor other than those set forth in the Purchase Agreement and the other Transaction Documents).

This Assignment shall be governed and construed in accordance with the Laws of the State of Texas, without regard to the Laws that might be applicable under conflicts of laws principles.

Each Party consents to personal jurisdiction in any action brought in the United States federal and state courts located in the State of Texas with respect to any dispute, claim or controversy arising out of or in relation to or in connection with this Assignment, and each of the Parties agrees that any action with respect to any such dispute, controversy, or claim will be determined exclusively in a state or federal district court located in Harris County, Texas. EACH PARTY HEREBY IRREVOCABLY WAIVES, TO THE FULLEST EXTENT PERMITTED BY LAW, ANY OBJECTION WHICH THEY MAY NOW OR HEREAFTER HAVE TO THE VENUE OF ANY SUCH DISPUTE ARISING OUT OF THIS ASSIGNMENT

BROUGHT IN SUCH COURT OR ANY DEFENSE OF INCONVENIENT FORUM FOR THE MAINTENANCE OF SUCH DISPUTE.

EACH OF THE PARTIES AND THEIR RESPECTIVE SUCCESSORS AND ASSIGNS HEREBY IRREVOCABLY WAIVES ALL RIGHT TO TRIAL BY JURY IN ANY ACTION, PROCEEDING OR COUNTERCLAIM (WHETHER BASED ON CONTRACT, TORT OR OTHERWISE) ARISING OUT OF OR RELATING TO THIS ASSIGNMENT, THE TRANSACTIONS CONTEMPLATED HEREBY OR THE ACTIONS OF ANY OTHER PARTY IN THE NEGOTIATION, ADMINISTRATION, PERFORMANCE AND ENFORCEMENT THEREOF.

All Exhibits attached hereto are hereby made part hereof and incorporated herein by this reference. References in such Exhibits to instruments on file in the public records are notice of such instruments for all purposes. Unless provided otherwise, all recording references in such exhibits are to the appropriate records of Las Animas County, Colorado, the county in which all of the Assets are located. This Assignment is intended to be recorded and filed of record.


This Assignment may be executed in any number of counterparts and each of such counterparts shall for all purposes be deemed to be an original, and all such counterparts shall together constitute but one and the same Assignment.

[Remainder of Page Intentionally Left Blank – Signature Page to Follow]

IN WITNESS WHEREOF, the parties hereto have caused this Assignment to be duly executed on the date set forth below but effective for all purposes as of the Effective Time.

ASSIGNOR:

PIONEER NATURAL RESOURCES USA, INC.


By: 
Name: Mark Kleinman
Title: Senior Vice President and General Counsel

THE STATE OF TEXAS §
 §
COUNTY OF DALLAS §

The foregoing instrument was acknowledged before me on this 30 day of July, 2018, by Mark Kleinman, as Senior Vice President and General Counsel, of Pioneer Natural Resources USA, Inc., a Delaware corporation, on behalf of the corporation.



[SEAL]


NOTARY PUBLIC in and for
the State of Texas
Name: Patricia J. Lucio
Commission Expires: 03-20-2021


ASSIGNEE:

EVERGREEN NATURAL RESOURCES LLC

By: Mark S. Sexton
Name: Mark S. Sexton
Title: Chief Executive Officer

THE STATE OF Colorado §
COUNTY OF Denver §

The foregoing instrument was acknowledged before me on this 31 day of July, 2018, by Mark Sexton, as CEO of Evergreen Natural Resources LLC, a Colorado limited liability company, on behalf of the limited liability company.



Haley A. Florez
NOTARY PUBLIC in and for
the State of CO
Name: Haley A. Florez
Commission Expires: 8-23-2020

[SEAL]

ATTACHMENT I
TO
ASSIGNMENT, CONVEYANCE AND BILL OF SALE

DEFINITIONS

“Excluded Assets” means:

- (a) all accounts and general intangibles to the extent attributable to the Assets with respect to any period of time prior to the Effective Time;
- (b) all claims and causes of action of Seller arising under or with respect to (i) any Contracts to the extent they are attributable to periods of time prior to the Effective Time (including claims for adjustments or refunds) or (ii) the Retained Obligations;
- (c) (i) the right to bill nonoperating interest owners under Contracts for (A) any operating costs and expenses paid by Seller with respect to periods prior to Closing and (B) any overhead chargeable to non-operating interest owners under the applicable Contracts prior to Closing with respect to any Asset that is operated by Seller or any of its Affiliates; (ii) the accounts resulting from such joint interest billings; and (iii) all rights under the Contracts to collect such joint interest billings, including Liens in favor of Seller or any of its Affiliates;
- (d) except as otherwise expressly provided herein, all rights and interests of Seller (i) under any policy or agreement of insurance, (ii) under any bond or (iii) to any condemnation proceeds or awards with respect to any taking or condemnation proceeding occurring prior to the Effective Time;
- (e) all claims of Seller to any refunds or credits for any Taxes constituting Retained Obligations, together with any interest due thereon or penalty rebate arising therefrom (in the case of a refund paid to Buyer or an Affiliate of Buyer, net of Taxes on such refund and any interest, and net of reasonable costs of obtaining such refund);
- (f) all of Seller’s equipment for hydraulic fracturing, including pressure pumps and related equipment identified on Schedule 2.2;
- (g) all of Seller’s proprietary computer software, patents, trade secrets, copyrights, names, trademarks, logos and other intellectual property;
- (h) all documents and instruments of Seller that may be protected by an attorney-client privilege, excluding title opinions, title memoranda and environmental reports that relate to any of the Assumed Obligations;
- (i) all audit rights arising under any of the Contracts attributable to any period prior to the Effective Time or to any of the Excluded Assets;
- (j) those contracts, properties, assets or rights set forth on Schedule 2.2;

(k) the Trinidad Land Office; and

(l) all Seismic Data referenced in Section 1.1(q) that requires a transfer fee which Buyer has not agreed in writing to pay at Closing.

“Properties” means, collectively, the Leases, the Lands and the Real Properties.

EXHIBIT A-1
TO
ASSIGNMENT, CONVEYANCE AND BILL OF SALE
LEASES

Exhibit A-1

Leases and Minerals

To that Purchase and Sale Agreement
by and between Pioneer Natural Resources USA, Inc., as Seller and
Evergreen Natural Resources LLC, as Buyer, dated effective July 1, 2018

Number	Lessor/Grantor	Lessee/Grantee	Date Type	Book	Page	Depth Restrictions	Gross Acres	Net Acre
L00016263001	LDS Inc.	Amoco Production Company	1/19/1984 Lease	832	617		5728.940	1435.680
L00016263055	Joseph M Bonacquista Et ux	Miller & Kennedy	6/29/1987 Lease	853	651		2830.000	418.541
L00016263068	Martha M Bonacquista Et vir	Miller & Kennedy	6/29/1987 Lease	854	408		2830.000	239.165
L00016263069	Mary Z Menapace	Miller & Kennedy	6/29/1987 Lease	854	405		2830.000	353.750
L00016263070	Richard P Bonacquista Et ux	Miller & Kennedy	6/29/1987 Lease	854	411		2830.000	418.541
L00016293000	William E Quillen Et ux	Amoco Production Company	10/14/1986 Lease	847	798		160.000	160.000
L00016296001	James Reed	Miller & Kennedy	12/15/1986 Lease	851	21		2486.920	401.150
L00016296002	Sister Carlotta	Miller & Kennedy	12/15/1986 Lease	849	860		2486.920	401.150
L00016296003	Carlos R Sandoval Et al	Miller & Kennedy	12/15/1986 Lease	849	857		2486.920	1404.040
L00016296004	Viola Sandoval Navrot	Miller & Kennedy	12/22/1986 Lease	849	877		2486.920	200.580
L00016301000	Nona Brunelli Et al	Miller & Kennedy	2/23/1987 Lease	853	841		400.000	400.000
L00016304000	Vera L Millikan	Miller & Kennedy	2/4/1987 Lease	850	584		303.800	303.800
L00016308004	Elizabeth Budd Et vir	Evergreen Resources	9/24/1993 Lease	901	600		520.000	146.670
L00016308005	Elizabeth Budd Et vir	Evergreen Resources	9/24/1993 Lease	901	594		1206.350	307.720
L00016308007	Harriet B Sherburne	Evergreen Resources	11/2/1993 Lease	907	883		160.000	80.000
L00016311000	Rose Slevac	Miller & Kennedy	7/10/1987 Lease	853	708		904.900	904.900
L00016312001	Nina L Taylor	Miller & Kennedy	5/6/1987 Lease	852	253		178.570	29.762
L00016312002	Gregory Tesitor Et ux	Miller & Kennedy	5/6/1987 Lease	852	623		178.570	14.881
L00016312005	Carl Tesitor Trust	Miller & Kennedy	5/11/1987 Lease	852	617		178.570	29.762
L00016320000	Elaine Avi Et al	Miller & Kennedy	4/23/1987 Lease	852	218		1943.010	1943.010
L00016332000	Henry Charles Tamburelli Et ux	Miller & Kennedy	5/21/1987 Lease	852	637		758.890	758.890
L00016334000	Walter C Brunelli Et al	Miller & Kennedy	7/1/1987 Lease	854	414		2145.140	2145.140
L00016389001	August Valentine Trust	Amoco Production Company	7/13/1988 Lease	867	85		694.070	347.040
L00016389002	June E Valentine	Amoco Production Company	7/13/1988 Lease	861	433		694.070	347.040
L00016448000	USA C 56278	Evergreen Resources	6/1/1994 Lease	935	913		802.370	802.370
L00016452000	USA C 56281	Evergreen Resources	6/1/1994 Lease	937	145		880.000	880.000
L00016453000	USA C 56282	Evergreen Resources	6/1/1994 Lease	937	147		393.880	393.880
L00016482000	John N Bearden Personal Rep	Evergreen Resources	3/1/1995 Lease	918	1055		320.000	320.000
L00016484000	Ernest Ortiz	Evergreen Resources	3/16/1995 Lease	918	1061		80.000	60.000
L00016545000	USA COC 55187	E.L. Sorenson	8/31/1993 Lease	903	176		680.000	680.000
L00016580000	USA COC 61707	Evergreen Resources	9/1/2000 Lease	1014	899		215.830	215.830
L00016597001	Dennis & Doris Crist Ind & Trustees	Evergreen Resources	10/11/2001 Lease	1014	80		583.080	407.783

Number	Lessor/Grantor	Lessee/Grantee	Date	Type	Book	Page	Depth Restrictions	Gross Acres	Net Acre
L00016597002	Sondra Crook	Evergreen Resources	10/11/2001	Lease	1014	78		583.080	142.594
L00022077000	Thomas E Maddox Et al	Pioneer Natural Resources	11/1/2006	Memo	1063	1938		374.050	374.050
L00024722000	Spanish Peaks Properties LLC	Pioneer Natural Resources	5/10/2007	Memo	1068	170		8.650	8.650
L00029229000	Mack H Wooldridge Et al	Pioneer Natural Resources	6/15/2010	Memo	1092	1426		320.000	320.000
L00016266046	Veronica M Goodrich Et vir	Amoco Production Company	2/1/1989	Lease	867	922		720.000	102.670
L00016266047	Wacker Minerals Trust	Amoco Production Company	5/3/1989	Lease	867	930		200.000	40.000
L00016266050	Dixon Minerals Trust	Amoco Production Company	5/3/1989	Lease	869	276		200.000	40.000
L00016266052	Marilyn J Maes Breedlove Et al	Amoco Production Company	12/10/1989	Lease	869	289		788.400	106.550
L00016268000	Dennis J Feister	Amoco Production Company	7/11/1988	Lease	661	519		32.710	16.360
L00016270004	Merle L Feister Smith Et vir	Amoco Production Company	7/11/1988	Lease	862	342		32.710	16.360
L00016270005	Mary A Chavez Et vir	Amoco Production Company	5/19/1988	Lease	861	511		840.000	276.670
L00016270016	Richard D Beil And Joy R Beil	Pioneer Natural Resources	4/7/2005	Lease	1048	1173		38.700	19.350
L00016277002	Walter V Morris Et ux	Amoco Production Company	5/11/1988	Lease	860	874		2513.570	628.390
L00016277025	James Sakariason	Pioneer Natural Resources	5/8/2006	Lease	1058	982		14.378	7.189
L00016358001	William L Mendine Et ux	Amoco Production Company	4/26/1988	Lease	861	243		1120.430	520.970
L00016358002	Martin F Mendine Et al	Amoco Production Company	4/26/1988	Lease	861	294		2663.450	1506.930
L00016374009	Terry Q Gladin Et ux	Pioneer Natural Resources	2/20/2008	Lease	1076	210		35.100	17.550
L00016374010	Theron K And Andrea E Hammer	Pioneer Natural Resources	4/18/2008	Lease	1076	1479		35.100	17.550
L00017439006	Edward C Schneider Et ux (Protection)	Pioneer Natural Resources	10/8/2008	Lease	1081	1493		0.000	0.000
L00023654001	Mack H Wooldridge	Pioneer Natural Resources	3/20/2007	Memo	1067	575		160.000	80.000
L00024255000	USA COC 70149	Meany Land & Exploration	5/20/1994	Lease	910	726		480.000	480.000
L00016665000	H & H Minerals Inc B F Hill Ind &	Meridian Oil Inc.	9/6/1989	Lease	926	493	Surface to 200' below the deepest producing zone for each pooled tract	9760.000	9760.000
L00016287001	Thomas C Graves Ind & Trustee	Amoco Production Company	8/30/1989	Lease	869	291		1400.000	350.000
L00016287003	Dave R Griffith	Petrogulf Corporation	6/22/1999	Lease	979	966		760.000	190.000
L00016287004	Albert Jeffryes Griffith	Petrogulf Corporation	6/22/1999	Lease	980	835		760.000	190.000
L00016287005	Pennsylvania Minerals LLC	Petrogulf Corporation	5/11/1999	Lease	979	442	Surface to all geologic horizons which are above the stratigraphic equivalent of the deepest well drilled	320.000	80.000
L00016346001	Mgp Enterprises	Amoco Production Company	5/22/1989	Lease	867	936		2814.590	1504.680
L00016346002	Robert G Parsons	Markwest Energy Partners	4/25/1995	Lease	929	1		5251.960	1866.550
L00016346003	Sylvia L Parsons	Finney Land Co	4/25/1995	Lease	922	371		5251.960	288.860
L00016346004	Bernard Parsons	Finney Land Co	4/25/1995	Lease	922	368		5251.960	288.860
L00025117000	State Of Colorado 99/7076-S	Douglas Cameron Mcleod	8/19/1999	Lease	982	147		640.000	640.000
L00025983001	Carmen A Trujillo	Petrogulf Corporation	6/1/1999	Lease	979	447		80.000	40.000
L00025983002	Julia Silva	Petrogulf Corporation	5/28/1999	Lease	979	450		80.000	40.000
L00025996000	Henry A Furu Iii Aka Hank Furu	Petrogulf Corporation	1/14/2003	Lease	1024	1731		57.270	57.270
L00026077001	Shirley A Gardner	Petrogulf Corporation	7/6/1999	Lease	985	110		320.000	53.333
L00026077002	Marilyn Winter-Warmoth	Petrogulf Corporation	7/6/1999	Lease	985	112		320.000	53.333
L00026077003	John Landreth	Petrogulf Corporation	7/6/1999	Lease	981	816		320.000	53.333

Number	Lessor/Grantor	Lessee/Grantee	Date	Type	Book	Page	Depth Restrictions	Gross Acres	Net Acre
L00026077004	Harold A Winter Et al	Petrogulf Corporation	6/24/2002	Lease	1018	124	Surface to 200' below the depth of the deepest well drilled on the leased premises	320.000	160.000
L00026090000	North Central Energy Company	Petrogulf Corporation	9/16/2002	Memo	1020	1015	Surfact to 100' below the deepest producing formation	1160.000	1160.000
L00026117001	John H Soper	Petrogulf Corporation	2/14/2003	Lease	1026	1437		162.000	46.668
L00026117002	Michael Gray	Petrogulf Corporation	2/20/2003	Lease	1026	1439		162.000	15.556
L00026117003	Robert A Doak Jr	Petrogulf Corporation	3/12/2003	Lease	1027	655		162.000	20.000
L00026117004	Judy Johnson	Petrogulf Corporation	2/20/2003	Lease	1027	1233		162.000	15.556
L00026117005	Bert A Gelmini Et ux	Petrogulf Corporation	4/9/2003	Lease	1028	271		162.000	22.224
L00026117006	Kevin T Gray	Petrogulf Corporation	2/20/2003	Lease	1026	1900		162.000	15.556
L00026117007	Barbara Edmonson	Petrogulf Corporation	6/4/2004	Lease	1041	896		162.000	6.668
L00026117008	John Mackenzie Jr. Trust	Petrogulf Corporation	11/13/2006	Memo	1066	1641		162.000	10.000
L00026117009	Trust Of John Mackenzie Jr	Petrogulf Corporation	11/13/2006	Memo	1066	1642		162.000	10.000
L00026122001	Raton West - Baldwin Ltd	Petrogulf Corporation	4/1/2003	Lease	1027	1643		363.310	181.655
L00026122002	Glenn F Tycer Et ux	Petrogulf Corporation	12/16/2003	Lease	1036	439		70.200	17.550
L00026122003	Robbie Allen Revas Et ux	Petrogulf Corporation	4/8/2004	Lease	1039	896		35.090	8.773
L00026122004	Marcia D Scatena Et vir	Petrogulf Corporation	3/11/2005	Lease	1047	703		51.920	12.980
L00026122005	Michael W Kuhns Et ux	Petrogulf Corporation	3/24/2005	Lease	1048	1767		24.140	6.035
L00026122006	Ron Leef (Protection)	Petrogulf Corporation	3/1/2007	Lease	1066	1029		0.000	0.000
L00026122007	Raton West - Baldwin Ltd	Petrogulf Corporation	3/27/2006	Lease	1057	140		363.310	90.828
L00026122009	Kenneth E Neet Et ux	Petrogulf Corporation	11/28/2006	Memo	1063	1431		35.100	8.775
L00026125001	Mary Apodaca Et al	Petrogulf Corporation	4/29/2003	Lease	1027	657		1091.070	283.850
L00026125002	Mary Chavez	Petrogulf Corporation	4/29/2003	Lease	1027	659		1091.070	719.450
L00026125003	Lee Ernest Apodaca	Petrogulf Corporation	4/30/2003	Lease	1027	661		1091.070	14.629
L00026125004	Joann Apodaca	Petrogulf Corporation	4/30/2003	Lease	1027	663		1091.070	14.629
L00026125005	Mary Ersilia Apodaca Et al	Petrogulf Corporation	4/30/2003	Lease	1027	665		1091.070	43.885
L00026126000	Robert Hudson Lear Et ux	Petrogulf Corporation	4/20/2009	Lease	1041	893		80.000	80.000
L00026127000	Wilson Foreman Et ux	Petrogulf Corporation	2/10/2005	Lease	1050	357		50.540	50.540
L00026132000	Texas Royalties Et al	Petrogulf Corporation	3/27/2003	Memo	1026	1431	Surface to 100' below the base of the deepest producing formation in each such proration unit	1287.810	1287.810
L00026135000	Douglas Cameron Mcleod	Petrogulf Corporation	3/26/2003	Lease	1025	711		40.000	40.000
L00026136000	Eugene L Chavez Et al	Petrogulf Corporation	4/23/2003	Lease	1029	316		21.680	21.680
L00026144000	North Central Energy Company	Petrogulf Corporation	6/16/2003	Memo	1028	1323	Surface to 100' below the deepest producing formation	1114.930	1114.930
L00026145000	Candido A Chacon Et al	Petrogulf Corporation	3/29/2003	Lease	1027	667		33.300	33.300
L00026451001	XTO Energy Inc	Petrogulf Corporation	1/20/2006	Lease	1055	945	Surface to 100' below the total depth drilled or below the base of the deepest producing formation, whichever is the lesser	240.560	144.336
L00016664001	MGP Enterprises A Limited Partnership	Evergreen Resources	6/22/1998	Lease	961	308		17867.660	7332.463

Number	Lessor/Grantor	Lessee/Grantee	Date	Type	Book	Page	Depth Restrictions	Gross Acres	Net Acre
L00016664002	F R Hill Jr. Et al	Chandler & Associates	4/1/1998	Memo	962	615	Surface to 200' below the deepest producing zone for each pooled tract	17867.660	6361.424
L00026894000	USA COC 72467	Wells Petroleum	10/1/2008	Lease	381525	0		1079.940	1079.940
L00016263007	Mary Z Menapace	Miller & Kennedy	11/5/1986	Lease	848	268		3020.000	397.500
L00016263008	Raymond G Tesmer Et ux	Miller & Kennedy	1/9/1987	Lease	849	978		40.000	10.000
L00016263009	Donald R Fanslow Et ux	Miller & Kennedy	1/8/1987	Lease	849	875		40.000	10.000
L00016263010	James M Easter Et ux	Miller & Kennedy	1/14/1987	Lease	849	873		40.000	10.000
L00016263011	Francis B Clark Et ux	Miller & Kennedy	1/7/1987	Lease	850	580		40.000	10.000
L00016263012	Constance M Marttila	Amoco Production Company	7/3/1984	Lease	833	496		40.000	10.000
L00016263013	Jimmie M Torres Et al	Miller & Kennedy	3/18/1987	Lease	851	19		40.000	10.000
L00016263014	Homer W Smith	Miller & Kennedy	4/3/1987	Lease	851	918		40.000	5.000
L00016263015	Carolyn Y Carone	Evergreen Resources	2/12/1987	Lease	850	594		40.000	10.000
L00016263016	Richard T Rosenberger	Miller & Kennedy	4/28/1987	Lease	854	632		80.000	20.000
L00016263017	Bernard A Smith	Miller & Kennedy	4/3/1987	Lease	852	62		40.000	5.000
L00016263019	Margie L Buck Trustee	Amoco Production Company	4/11/1988	Lease	861	196		40.000	10.000
L00016263020	Donald J Parker	Miller & Kennedy Inc	3/31/1987	Lease	851	920		40.000	10.000
L00016263021	Billy B Quiley Et ux	Amoco Production Company	7/12/1988	Lease	864	207		40.000	10.000
L00016263022	Leandro Guillen Et ux	Amoco Production Company	5/13/1989	Lease	869	531		80.000	20.000
L00016263023	Andrew & Ruth Urbinato	Amoco Production Company	10/10/1989	Lease	870	256		40.000	10.000
L00016263025	Christina Rae Miller	Amoco Production Company	7/7/1993	Lease	899	1010		40.000	5.000
L00016263026	Richard M Mckee Et ux	Amoco Production Company	6/28/1993	Lease	899	1012		40.000	5.000
L00016263027	Ronald F Day Et ux	Evergreen Resources	9/1/1993	Lease	899	1029		40.000	10.000
L00016263029	Thomas J Walsh	Amoco Production Company	8/4/1993	Lease	899	1020		0.000	0.000
L00016263030	Karen Norvig	Amoco Production Company	8/18/1993	Lease	899	1026		40.000	10.000
L00016263031	Tom C Dunning Et ux	Amoco Production Company	9/14/1993	Lease	899	1031		80.000	20.000
L00016263032	Donald M Garcia-Swift	Evergreen Resources	2/9/1994	Lease	902	654		40.000	10.000
L00016263033	Chuck Bland	Amoco Production Company	6/6/1988	Lease	860	893		80.000	20.000
L00016263034	Karen A McDonald	Amoco Production Company	6/25/1993	Lease	902	657		40.000	5.000
L00016263035	Ruth Maurine Chadwick	Amoco Production Company	2/22/1994	Lease	902	660		40.000	10.000
L00016263036	Kennard W Pfalmer Et ux	Amoco Production Company	6/15/1994	Lease	905	634		40.000	10.000
L00016263037	LDS Inc.	Amoco Production Company	8/29/1994	Lease	908	621		40.000	5.000
L00016263038	Schuffman Trust	Amoco Production Company	8/23/1994	Lease	908	626		40.000	10.000
L00016263039	Shelly D Swendson	Amoco Production Company	7/20/1994	Lease	908	623		40.000	5.000
L00016263040	Leonard A Hawley Et ux	Amoco Production Company	12/18/1995	Lease	926	43		40.000	10.000
L00016263041	Roy Bang	Amoco Production Company	7/1/1988	Lease	860	851		40.000	20.000
L00016263042	Fred A Glauth	Miller & Kennedy	8/14/1987	Lease	854	428		83.470	33.543
L00016263044	Sophie Trujillo	Amoco Production Company	6/18/1993	Lease	899	997		0.000	0.000
L00016263046	Richard P Bonacquista Et ux	Miller & Kennedy	10/8/1986	Lease	847	431		3020.000	385.824
L00016263047	Joseph M Bonacquista Et ux	Miller & Kennedy	10/10/1986	Lease	847	429		3020.000	385.824
L00016263048	Joe Bonacquista Et ux	Miller & Kennedy	10/7/1986	Lease	847	427		3020.000	360.852

Number	Lessor/Grantor	Lessee/Grantee	Date Type	Book	Page	Depth Restrictions	Gross Acres	Net Acre
L00016263056	Gary D Wesler	Evergreen Resources	12/11/2000 Lease	1003	858		40.000	20.000
L00016263057	David I Gourdin Sr Et al	Evergreen Resources	2/20/2001 Lease	1017	257		240.000	55.000
L00016263061	Ronald Gourdin And Beverly	Evergreen Resources	4/4/2003 Lease	1028	95		1.663	0.416
L00016263067	George & Betty O'Grady Jt	Evergreen Resources	2/27/2004 Lease	1041	271		40.000	20.000
L00016263075	Leslie C Thompson	Evergreen Resources	1/28/1994 Lease	905	54		40.000	5.000
L00016263076	SUSAn L Richards	Evergreen Resources	7/29/1993 Lease	905	51		40.000	5.000
L00016263096	Kenneth R Conlan Et al	Pioneer Natural Resources	4/1/2007 Lease	1071	1331		40.000	9.600
L00016266010	Karen Marta	Miller & Kennedy	5/27/1987 Lease	853	40		160.000	66.667
L00016266011	Marleen Marta	Miller & Kennedy	5/27/1987 Lease	854	399		160.000	66.667
L00016266016	Frank Kennedy Et ux	Amoco Production Company	3/21/1988 Lease	861	214		5.000	1.000
L00016266020	Dale A Mohnacsky Et ux	Amoco Production Company	5/7/1988 Lease	864	922		35.080	8.770
L00016266021	Veronica M Goodrich Et vir	Miller & Kennedy	5/27/1987 Lease	852	810		160.000	26.670
L00016266024	Wacker Minerals Trust	Amoco Production Company	10/8/1986 Lease	847	453		320.000	110.000
L00016266031	Hugh Sayers Et ux	Miller & Kennedy	2/28/1987 Lease	852	481		783.180	207.890
L00016266033	Betty Jean Sayers Gahm	Miller & Kennedy	3/5/1987 Lease	852	822		783.180	24.580
L00016266034	Robert L Sayers	Miller & Kennedy	3/7/1987 Lease	852	643		783.180	37.640
L00016266038	William Sayers Et ux	Miller & Kennedy	9/22/1987 Lease	855	481		1263.180	67.170
L00016266039	Warren & Associates	Miller & Kennedy	2/27/1987 Lease	851	24		2690.760	676.450
L00016266048	Wacker Minerals Trust	Amoco Production Company	5/3/1989 Lease	869	293		1078.880	365.720
L00016266049	Dixon Minerals Trust	Amoco Production Company	5/3/1989 Lease	869	278		438.880	45.720
L00016266058	Carol J Elkins	Pioneer Natural Resources	3/1/2007 Memo	1067	33		25.700	5.910
L00016266059	Timothy P Braunns Et ux	Pioneer Natural Resources	2/1/2007 Memo	1067	32		5.000	1.125
L00016266060	Greta Haase	Miller & Kennedy	2/28/1987 Lease	852	479		783.180	64.380
L00016266075	Stephen D And Sharay Boynton	Pioneer Natural Resources	1/31/2008 Lease	1075	1657		5.000	1.125
L00016266079	Bert Santistevan	Pioneer Natural Resources	3/4/2008 Lease	1078	1926		6.480	1.458
L00016266080	Constantine G Xamis & Sharon F Xamis	Pioneer Natural Resources	5/19/2008 Lease	1078	1768		6.300	1.418
L00016266087	Garrett Construction LLC	Pioneer Natural Resources	8/28/2009 Lease	1090	636		7.400	1.670
L00016269018	Fred J Pedri Et ux	Miller & Kennedy	4/20/1987 Lease	852	237		194.360	165.130
L00016269019	Tilmon S Woodward Et ux	Amoco Production Company	6/24/1993 Lease	899	1033		40.000	20.000
L00016269042	Leslie Julian Roberts Et ux	Miller & Kennedy	5/6/1987 Lease	852	241		80.000	40.000
L00016269059	Herbert E Haught Estate	Amoco Production Company	8/26/1988 Lease	864	191		3428.470	1714.240
L00016271001	Patricia C Cappellucci	Miller & Kennedy	2/19/1987 Lease	850	602		2357.740	589.440
L00016271016	John J Eyen	Evergreen Resources	1/17/2001 Lease	1003	854		30.000	15.000
L00016271040	Forrest R Teegarden Et al	Pioneer Natural Resources	2/14/2008 Lease	1076	208		5.000	1.125
L00016271042	Terry J Walsh	Pioneer Natural Resources	7/22/2008 Memo	1086	1645		35.020	17.510
L00016278001	John F Paiz	Miller & Kennedy	9/19/1986 Lease	847	443		200.000	93.330
L00016278002	Charles Healey	Miller & Kennedy	6/22/1987 Lease	853	635		916.360	863.030
L00016287007	Albert Jeffryes Griffith	Amoco Production Company	6/14/1993 Lease	899	993		640.000	160.000
L00016287008	David Royer Griffith	Amoco Production Company	6/14/1993 Lease	899	991		640.000	160.000
L00016287009	Patricia L Hines	Amoco Production Company	6/12/1993 Lease	899	1001		640.000	66.668

Number	Lessor/Grantor	Lessee/Grantee	Date	Type	Book	Page	Depth Restrictions	Gross Acres	Net Acre
L00016287010	Robert M Hall	Amoco Production Company	6/12/1993	Lease	899	1008		640.000	66.668
L00016287011	Donald G Hall	Amoco Production Company	6/12/1993	Lease	899	995		640.000	26.668
L00016288001	Joseph S Provenza Et ux	Miller & Kennedy	9/5/1986	Lease	847	445		417.670	208.840
L00016288002	C S Belarde	Miller & Kennedy	4/7/1987	Lease	852	487		417.670	208.840
L00016289000	Charles J Hagen Et ux	Miller & Kennedy	9/17/1986	Lease	847	439		1445.600	1445.600
L00016290000	Rudolfo Gonzales Et ux	Miller & Kennedy	9/10/1986	Lease	847	435		256.520	256.520
L00016292001	Barbara Ann Massman	Miller & Kennedy	10/20/1986	Lease	847	575		3151.580	345.090
L00016292002	Finis Dale McDonald Et al	Miller & Kennedy	1/30/1987	Lease	854	52		2773.320	849.660
L00016292003	Betty Jane Williamson Et vir	Miller & Kennedy	2/3/1987	Lease	854	70		5132.400	814.300
L00016292004	William H McDonald	Miller & Kennedy	1/27/1987	Lease	854	49		5172.400	819.250
L00016292005	Mildred I Davies Et vir	Miller & Kennedy	3/28/1987	Lease	854	58		5012.400	289.270
L00016292006	Georgia A Messina Et vir	Miller & Kennedy	3/28/1987	Lease	854	61		5012.400	289.270
L00016292007	Eva Mildred McDonald	Miller & Kennedy	3/28/1987	Lease	854	55		4972.400	229.200
L00016292008	Beatrice R Sauer Et vir	Miller & Kennedy	4/9/1987	Lease	854	67		5012.400	289.270
L00016292009	Billie Jean Stumbaugh Et vir	Miller & Kennedy	4/1/1987	Lease	854	64		5012.400	289.280
L00016292010	Mary Jo Spencer	Miller & Kennedy	10/5/1987	Lease	856	967		840.000	194.440
L00016292011	Mary Jo Spencer	Miller & Kennedy	10/5/1987	Lease	856	964		840.000	211.110
L00016292012	E Hayes Sieber Estate	Miller & Kennedy	2/25/1988	Lease	859	246		320.000	32.000
L00016292013	Mary Jo Spencer	Amoco Production Company	10/5/1987	Lease	856	970		720.000	177.778
L00016292014	Hugh Sayers Et al	Miller & Kennedy	5/23/1987	Lease	852	607		480.000	161.200
L00016292015	Leola E Anderson Et al	Miller & Kennedy	8/31/1987	Lease	854	832		160.000	106.667
L00016292016	Mary Jo Spencer	Miller & Kennedy	10/5/1987	Lease	856	961		751.580	168.772
L00016292017	Hughes Company	Miller & Kennedy	7/1/1987	Lease	853	647		710.890	147.445
L00016292018	Shirley Estelle Werden	Amoco Production Company	4/15/1988	Lease	860	867		160.000	8.889
L00016292019	John Howard Anderson	Amoco Production Company	4/13/1988	Lease	860	865		160.000	8.889
L00016292020	Brian D Woodruff Et ux	Amoco Production Company	4/11/1988	Lease	860	863		160.000	13.333
L00016292021	George Russell Anderson Et ux	Amoco Production Company	4/15/1988	Lease	860	861		160.000	8.889
L00016292022	Lori G Woodruff Smith Et vir	Amoco Production Company	4/15/1988	Lease	860	889		160.000	13.333
L00016292023	Betty Jean Gahm	Amoco Production Company	2/18/1995	Lease	914	945		480.000	10.733
L00016292024	Sayers Family Trust	Amoco Production Company	2/18/1995	Lease	914	942		480.000	8.667
L00016292025	E Hayes Sieber Trust	Prioneer Natural Resources	4/5/2007	Memo	1070	7		720.000	35.445
L00016296006	John R Tease Et ux	Amoco Production Company	7/19/1988	Lease	861	226		14.020	3.505
L00016296007	Clyde E Herzog Et ux	Amoco Production Company	3/21/1988	Lease	861	223		40.000	15.000
L00016297000	Margaret Ann Zupal Et vir	Amoco Production Company	1/9/1987	Lease	849	673		160.000	160.000
L00016306000	Albert Robinson Et ux	Miller & Kennedy	2/18/1987	Lease	850	598		636.240	636.240
L00016307000	Amelia Lampton	Miller & Kennedy	3/19/1987	Lease	852	493		280.000	280.000
L00016322000	Victor American Fuel Co	Miller & Kennedy	6/9/1987	Lease	855	809		0.000	0.000
L00016327001	Joseph R Salapich Et ux	Miller & Kennedy	6/20/1987	Lease	853	712		429.490	214.750
L00016327002	John Salapich Et ux	Miller & Kennedy	6/20/1987	Lease	853	631		429.490	214.750
L00016336000	Edward M Bell Et ux	Miller & Kennedy	7/16/1987	Lease	854	424		250.720	250.720

Number	Lessor/Grantor	Lessee/Grantee	Date	Type	Book	Page	Depth	Restrictions	Gross Acres	Net Acre
L00016338009	Joseph C Bell Estate	Miller & Kennedy	7/24/1987	Lease	855	815			1632.750	855.670
L00016338010	Emily Northcutt	Miller & Kennedy	11/13/1987	Lease	856	973			1957.090	325.610
L00016343000	Robert T Hubbard Jr. Et al	Amoco Production Company	5/29/1989	Lease	867	949			321.040	321.040
L00016378001	Pete Vallejos	Amoco Production Company	4/25/1988	Lease	861	357			159.720	19.965
L00016378002	Levi Vallejos	Amoco Production Company	4/25/1988	Lease	861	354			159.720	19.965
L00016378003	Dolores Sanchez	Amoco Production Company	4/25/1988	Lease	861	345			159.720	19.965
L00016378004	Beatrice Escobedo	Amoco Production Company	4/25/1988	Lease	861	363			159.720	19.965
L00016378005	Alice Rael	Amoco Production Company	4/25/1988	Lease	861	348			159.720	19.965
L00016378006	Esther Romero	Amoco Production Company	4/25/1988	Lease	861	366			159.720	19.965
L00016378007	Virginia Bueno	Amoco Production Company	4/25/1988	Lease	861	360			159.720	19.965
L00016378008	Christine Cordova	Amoco Production Company	4/25/1988	Lease	861	351			159.720	19.965
L00016414000	Stanley H Biber	Rush Creek Resources	7/22/1993	Lease	897	328			712.500	712.500
L00016415000	Christ In The Canyon	Rush Creek Resources	7/22/1993	Lease	897	321			43.500	5.875
L00016416000	Jeannie Scadden	Rush Creek Resources	7/13/1993	Lease	897	334			45.200	45.200
L00016417000	Edward B Richardson Et ux	Rush Creek Resources	7/22/1993	Lease	897	350			36.500	9.125
L00016420001	Randall G Boyles Et ux	Evergreen Resources	8/12/1993	Lease	899	623			40.000	2.500
L00016420002	Eugene G Meerdink	Rush Creek Resources	5/26/1993	Lease	899	611			4.000	2.500
L00016445000	Geraldine U Peterson	Evergreen Resources	1/20/1994	Lease	901	487			719.950	719.950
L00016463001	Georgia B Osborn Et vir	Evergreen Resources	4/29/1994	Lease	905	148			34.960	17.480
L00016463002	Edgar J Trommeter	Amoco Production Company	5/16/1994	Lease	905	630			34.960	17.480
L00016466000	Leroy Vigil Et ux	Amoco Production Company	5/13/1989	Lease	867	932			160.000	160.000
L00016473000	Eric Sites	Evergreen Resources	6/14/1994	Lease	909	349			40.000	10.000
L00016499000	Albert F & Lillian Coutts	Hunt Walker	4/4/1990	Lease	873	500			156.820	156.820
L00016512001	James A Meyer Et ux	Amoco Production Company	7/1/1995	Lease	918	713			35.710	17.855
L00016512002	Ray M Jacobs Et ux	Miller & Kennedy	11/13/1986	Lease	848	573			34.220	17.110
L00016512003	J Robert O'Neal	Amoco Production Company	6/8/1995	Lease	918	711			35.000	17.500
L00016512004	Daniel Jerome Cotter Et ux	Miller & Kennedy	11/18/1986	Lease	848	698			34.720	8.680
L00016512005	Norman T Olsen Et ux	Miller & Kennedy	11/13/1986	Lease	849	512			35.210	8.803
L00016512006	William R Sturgeon Et ux	Miller & Kennedy	2/19/1987	Lease	850	596			35.010	8.753
L00016512007	Thomas Charles Bieber Et ux	Miller & Kennedy	2/17/1987	Lease	850	600			50.710	25.355
L00016512008	David E Geisick Et ux	Miller & Kennedy	2/4/1987	Lease	851	28			32.770	8.193
L00016512009	Lloyd H Swanstrom Et ux	Miller & Kennedy	4/9/1987	Lease	852	243			32.250	8.813
L00016512010	Pamela M Benz	Miller & Kennedy	5/6/1987	Lease	852	483			36.470	9.118
L00016512011	Albert E Hawkins Et ux	Miller & Kennedy	8/25/1987	Lease	857	338			175.150	87.575
L00016512012	Kenneth V Wright Et ux	Amoco Production Company	3/24/1988	Lease	861	125			35.020	17.510
L00016512013	Jacqueline A Debes	Amoco Production Company	4/7/1988	Lease	860	947			33.280	4.160
L00016512014	Gilbert A Groves	Amoco Production Company	4/7/1988	Lease	860	944			33.280	4.160
L00016512015	George S Meyers Et ux	Amoco Production Company	4/5/1988	Lease	861	291			10.500	2.625
L00016512016	George Ahlstrom Et ux	Amoco Production Company	8/19/1993	Lease	899	1014			35.280	17.910
L00016512017	Thomas A Reid	Amoco Production Company	10/18/1993	Lease	902	649			21.100	10.550

Number	Lessor/Grantor	Lessee/Grantee	Date Type	Book	Page	Depth Restrictions	Gross Acres	Net Acre
L00016512018	Cynthia M Folkers	Amoco Production Company	8/31/1993 Lease	899	1017		36.640	9.160
L00016512019	Felix H Lavato Et al	Amoco Production Company	7/20/1993 Lease	899	1023		22.850	5.713
L00016512020	Sandra L Falk Et al	Amoco Production Company	2/8/1994 Lease	902	652		35.000	8.750
L00016512021	Velton M Crawford Iii Et al	Amoco Production Company	5/2/1994 Lease	905	632		40.040	20.020
L00016512022	Mark F Wharton Et ux	Amoco Production Company	7/19/1994 Lease	907	585		35.000	8.750
L00016512023	Blair D Weurding Et ux	Amoco Production Company	7/19/1994 Lease	907	587		35.000	8.750
L00016512024	Roynald D Hall Et ux	Miller & Kennedy	11/12/1986 Lease	848	575		35.000	17.500
L00016513000	State Of Colorado 73/4181-S	Sundance Oil Company	6/21/1973 Lease	831	524		320.000	320.000
L00016515000	State Of Colorado 73/4186-S	Sundance Oil Company	2/20/1973 Lease	832	73		640.000	640.000
L00016516000	State Of Colorado 73/4187-S	Sundance Oil Company	2/20/1973 Lease	832	78		640.000	640.000
L00016518000	Malcom Erickson Scholarship Fund	Miller & Kennedy	9/15/1986 Lease	847	451		0.000	0.000
L00016519000	John Serra Et ux	Miller & Kennedy	9/26/1986 Lease	847	447		785.565	755.691
L00016520001	Marjorie Northcutt	Miller & Kennedy	11/13/1987 Lease	856	126		600.000	21.428
L00016520002	Florence Hagler	Miller & Kennedy	11/13/1987 Lease	852	491		600.000	64.286
L00016520003	Marjorie S Kolstad	Evergreen Resources	11/13/1987 Lease	856	450		600.000	21.428
L00016520004	Lois N Gerity Etvir	Miller & Kennedy	11/13/1987 Lease	856	485		600.000	7.143
L00016520005	Marie Northcutt	Miller & Kennedy	11/13/1987 Lease	856	122		600.000	21.428
L00016520006	Florence N Seccombe	Miller & Kennedy	11/13/1987 Lease	856	623		600.000	42.857
L00016520007	Barbara N Hays Etvir	Miller & Kennedy	11/13/1987 Lease	856	487		600.000	14.286
L00016520008	Audrey Jadden	Miller & Kennedy	11/13/1987 Lease	856	455		600.000	21.428
L00016521000	Steve J Dolzanie Jr. Et ux	Miller & Kennedy	4/20/1987 Lease	852	225		80.000	80.000
L00016522000	Albert Mestas Et ux	Miller & Kennedy	9/19/1986 Lease	847	441		334.930	334.930
L00016523000	Ina Jo Givens Et vir	Miller & Kennedy	1/14/1987 Lease	849	858		40.000	40.000
L00016524000	Matthew H Lucero Et ux	Miller & Kennedy	2/10/1987 Lease	850	592		80.000	80.000
L00016525001	Eugene Aiello Et ux	Miller & Kennedy	3/13/1987 Lease	851	15		161.920	80.960
L00016525002	Charles S Vigil	Miller & Kennedy	3/16/1987 Lease	851	17		161.920	80.960
L00016526000	Eugene L Cleaver Et ux	Miller & Kennedy	4/20/1987 Lease	852	223		80.000	80.000
L00016527000	Las Animas County Colorado	Miller & Kennedy	5/29/1987 Lease	852	609		160.000	160.000
L00016528000	James P Schorr Et ux	Miller & Kennedy	5/11/1987 Lease	852	613		37.940	37.940
L00016529000	Jon S Kleinbach Et ux	Miller & Kennedy	4/22/1987 Lease	852	231		40.000	40.000
L00016530000	William John Purdue Et ux	Miller & Kennedy	6/24/1987 Lease	854	820		40.000	40.000
L00016531000	B Joanne Ackerman	Miller & Kennedy	7/6/1987 Lease	854	417		406.000	406.000
L00016532000	John C Hamilton	Amoco Production Company	6/10/1989 Lease	869	297		120.840	120.840
L00016533000	Alice Hainlen	Amoco Production Company	3/29/1988 Lease	996	513		5.100	5.100
L00016535000	Thelma Turner Bearden	Amoco Production Company	4/26/1988 Lease	861	122		640.000	640.000
L00016536000	Malcom Erickson Scholarship Fund	Amoco Production Company	3/31/1988 Lease	860	854		0.000	0.000
L00016538000	Albert Mestas Et ux	Amoco Production Company	10/4/1989 Lease	870	313		80.000	80.000
L00016539000	USA C 45221	Puma Operating Corporation	7/13/1987 Lease	903	170		160.000	160.000
L00016540000	Toribio E Ortiz Et ux	Amoco Production Company	6/4/1993 Lease	899	976		662.320	662.320
L00016541000	Theodora I Abeyta	Amoco Production Company	6/4/1993 Lease	899	974		228.810	228.810

Number	Lessor/Grantor	Lessee/Grantee	Date	Type	Book	Page	Depth Restrictions	Gross Acres	Net Acre
L00016542000	Robert V Sposato Et al	Amoco Production Company	6/9/1993	Lease	899	987		280.000	280.000
L00016543000	Benny Don Baughman Et al	Amoco Production Company	6/24/1993	Lease	899	1003		35.000	35.000
L00016544000	USA COC 55188	E L Sorensen	9/1/1993	Lease	903	174		720.000	720.000
L00016546000	Roger W Vander Wall Et ux	Amoco Production Company	7/1/1994	Lease	902	650		32.900	32.900
L00016547000	USA COC 56285	Meany Land & Exploration	5/20/1994	Lease	910	726		79.960	79.960
L00016549000	Ferminia V Ulibarri	Amoco Production Company	4/25/1995	Lease	918	717		148.480	148.480
L00016550000	H M Bogus Et al	Amoco Production Company	8/28/1995	Lease	921	15		160.000	160.000
L00016551000	Albert I Robinson Et ux	Amoco Production Company	5/29/1996	Lease	932	227		3.720	3.720
L00016552001	Matthew Lucero Et ux	Amoco Production Company	7/15/1996	Lease	932	569		80.000	32.000
L00016552002	M F Wirtz Et ux	Amoco Production Company	4/15/1988	Lease	860	878		0.000	0.000
L00016553000	Georgia E Hainlen Et al	Amoco Production Company	7/22/1996	Lease	932	571		200.000	200.000
L00016557000	Albert L Robinson Et ux	Amoco Production Company	4/7/1988	Lease	861	26		4.610	4.610
L00016558000	Allen Hanson Et ux	Amoco Production Company	3/27/1988	Lease	861	218		560.000	560.000
L00016581001	Herbert J Pedri & Marilyn D	Evergreen Resources	9/19/2000	Lease	1000	396		5.040	2.520
L00016581002	Darrell W Pedri And Catherine A	Evergreen Resources	9/19/2000	Lease	1000	398		5.040	2.520
L00016618000	USA COC 46135	Elly B Beard	1/1/1988	Lease	1037	332		519.720	519.720
L00017654001	James John Paiz	Pioneer Natural Resources	1/15/2005	Lease	1045	1745		58.180	11.636
L00017654002	Kay Paiz Herndon	Pioneer Natural Resources	1/15/2005	Lease	1045	1747		58.180	11.636
L00017654003	Ginger Marie Paiz	Pioneer Natural Resources	1/15/2005	Lease	1048	1169		58.180	23.272
L00017654004	Rosalie Paiz Tripp	Pioneer Natural Resources	1/15/2005	Lease	1045	1745		58.180	11.636
L00024245000	USA COC 70148	E L Sorensen	8/31/1993	Lease	903	176		1000.000	1000.000
L00025009001	Mildred I Davies	Pioneer Natural Resources	11/6/2007	Lease	1074	1949		35.000	7.292
L00025009002	Georgia A Messina	Pioneer Natural Resources	11/6/2007	Lease	1074	1953		35.000	7.292
L00025009003	Beatrice R Sauer	Pioneer Natural Resources	11/6/2007	Lease	1074	1955		35.000	7.292
L00025009004	Billie J Stumbaugh	Pioneer Natural Resources	11/6/2007	Lease	1075	391		35.000	7.292
L00025009005	The Ten Bar Ranch Limited Partnership	Pioneer Natural Resources	11/6/2007	Lease	1075	1661		35.000	5.833
L00016292017	Hughes Company	Miller & Kennedy	7/1/1987	Lease	853	647		160.000	80.000
L00016546000	Roger W Vander Wall Et ux	Amoco Production Company	7/1/1994	Lease	902	650		40.000	40.000
L00024034000	USA COC 69638	Leonard Minerals Company	8/1/1985	Lease	905	143		40.000	40.000
L00016801000	Amadeo Griego Et ux	Los Angeles Petroleum Co	11/20/1979	Lease	801	674		0.000	0.000
L00016802000	Clara Griego	Los Angeles Petroleum Co	11/20/1979	Lease	801	676	Surface to the base of the Vermejo Formation	120.000	91.800
L00016803000	Henry Valdez Et ux	Los Angeles Petroleum Co	11/20/1979	Lease	801	672	Surface to the base of the Vermejo Formation	280.000	214.200
L00016804000	Tarabino Real Estate Co Inc	Los Angeles Petroleum Company	12/4/1979	Lease	802	513	Surface to the base of the Vermejo Formation	315.000	240.967
L00016281001	Katharine Hall Stapleton	Evergreen Resources	8/5/1999	Lease	989	55		908.890	62.780
L00016281002	Nyla Hall	Evergreen Resources	8/5/1999	Lease	989	65		908.890	62.780
L00016281003	Elizabeth Hall	Evergreen Resources	8/12/1999	Lease	989	61		908.890	24.042
L00016281004	Clifford H Hall Jr. Et ux	Evergreen Resources	8/5/1999	Lease	989	63		908.890	24.042
L00016281005	David W Hall	Evergreen Resources	8/12/1999	Lease	989	59		908.890	24.042
L00016281006	Howard W Hall	Evergreen Resources	8/10/1999	Lease	989	57		908.890	24.042
L00016281007	Patricia Hall Et vir	Evergreen Resources	8/5/1999	Lease	989	67		908.890	24.042

Number	Lessor/Grantor	Lessee/Grantee	Date Type	Book	Page	Depth Restrictions	Gross Acres	Net Acre
L00016281008	Las Animas Cty Board Of Commissioners	Pioneer Natural Resources	1/25/2008 Lease	1075	1669		1.000	0.565
L00016286000	Catherine Liggett Barr Estate	Amoco Production Company	8/7/1989 Lease	870	23		240.000	180.000
L00016599000	Herman E & Penni A Moltre	Evergreen Resources	4/5/2002 Lease	1016	1950		37.550	28.295
L00016649000	USA COC 61998	Evergreen Resources	9/1/1998 Lease	999	1741		43.850	32.888
L00016650001	Mary E Beuchat	Cis Oil & Gas Inc	9/5/1997 Lease	953	918		405.260	30.395
L00016650002	Livia A Beuchat	Cis Oil & Gas Inc	8/25/1997 Lease	953	916		405.260	15.198
L00016650003	Charles L Beuchat Et al	Cis Oil & Gas Inc	9/5/1997 Lease	953	911		405.260	15.198
L00016650004	Dwight E Ready	Cis Oil & Gas Inc	9/7/1997 Lease	953	937		405.260	15.198
L00016650005	Cynthia L Jennings	Cis Oil & Gas Inc	9/8/1997 Lease	953	931		405.260	15.198
L00016650006	John S Beuchat	Cis Oil & Gas Inc	9/5/1997 Lease	953	914		405.260	5.064
L00016650007	John E Nolan And Debra Nolan	Cis Oil & Gas Inc	9/5/1997 Lease	953	935		405.260	5.065
L00016650008	Cornelia J Linney	Cis Oil & Gas Inc	9/5/1997 Lease	953	933		405.260	5.064
L00016650009	Cherylyn E Blanckaert	Cis Oil & Gas Inc	9/5/1997 Lease	953	921		405.260	5.064
L00016650010	Margery Anderson	Cis Oil & Gas Inc	9/5/1997 Lease	953	909		405.260	5.064
L00016650011	Marguerite H Bradshaw	Cis Oil & Gas Inc	9/5/1997 Lease	953	923		405.260	4.340
L00016650012	Dona M Centanni Et al	Cis Oil & Gas Inc	9/8/1997 Lease	953	926		405.260	4.347
L00016650013	Jane T Duhon Et al	Cis Oil & Gas Inc	9/8/1997 Lease	953	929		405.260	4.340
L00016650014	Eugene V Weidenkopf Et al	Cis Oil & Gas Inc	9/8/1997 Lease	953	939		405.260	4.340
L00016650015	James T Weidenkopf Et al	Cis Oil & Gas Inc	9/5/1997 Lease	953	941		405.260	4.340
L00016650016	Leo F Weidenkopf	Cis Oil & Gas Inc	9/18/1997 Lease	953	943		405.260	4.340
L00016650017	Rose C Wells Et al	Cis Oil & Gas Inc	9/8/1997 Lease	953	945		405.260	4.340
L00016650018	Gordon Plested East	H Huffman & Co	1/12/1995 Lease	913	849		485.260	9.066
L00016650019	Thomas Delbert East	H Huffman & Co	1/12/1995 Lease	913	853		485.260	11.132
L00016650020	Delores Nell Plested	H Huffman & Co	1/12/1995 Lease	913	851		485.260	77.921
L00016650021	Judith A Neher	H Huffman & Co	4/21/1995 Lease	916	385		485.260	16.698
L00016650022	William G Plested Iii	Cis Oil & Gas Inc	5/15/1998 Lease	987	457		485.260	16.698
L00016651000	Tom E Beardslee Et al	Ron Leef	2/28/1997 Lease	941	150		190.000	142.500
L00016652001	Cynthia L Jennings	Cis Oil & Gas Inc	5/15/1998 Lease	967	395		80.000	2.500
L00016652002	Dwight E Ready	Cis Oil & Gas Inc	5/15/1998 Lease	967	382		80.000	2.500
L00016652003	Livia A Beuchat	Cis Oil & Gas Inc	5/15/1998 Lease	967	388		80.000	2.500
L00016652004	Charles L Beuchat Et al	Cis Oil & Gas Inc	5/15/1998 Lease	967	380		80.000	2.500
L00016652005	Mary E Beuchat	Cis Oil & Gas Inc	5/15/1998 Lease	967	386		80.000	5.000
L00016652006	Marguerite H Bradshaw	Cis Oil & Gas Inc	5/15/1998 Lease	967	403		80.000	0.714
L00016652007	Eugene V Weidenkopf Et al	Cis Oil & Gas Inc	5/15/1998 Lease	967	401		80.000	0.714
L00016652008	Leo F Weidenkopf	Cis Oil & Gas Inc	5/15/1998 Lease	967	390		80.000	0.714
L00016652009	James T Weidenkopf Et al	Cis Oil & Gas Inc	5/15/1998 Lease	967	393		80.000	0.714
L00016652010	Dona M Centanni Et al	Cis Oil & Gas Inc	5/15/1998 Lease	967	405		80.000	0.714
L00016652011	Jane T Duhon Et al	Cis Oil & Gas Inc	5/15/1998 Lease	967	397		80.000	0.714
L00016652012	Rose C Wells Et al	Cis Oil & Gas Inc	5/15/1998 Lease	967	399		80.000	0.714
L00016652013	Cherylyn E Blanckaert	Cis Oil & Gas Inc	5/15/1998 Lease	967	384		80.000	0.833

Number	Lessor/Grantor	Lessee/Grantee	Date Type	Book	Page	Depth Restrictions	Gross Acres	Net Acre
L00016652014	Cornelia J Linney	Consolidated Industrial	5/15/1998 Lease	977	496		80.000	0.833
L00016652015	John E Nolan And Debra Nolan	Evergreen Resources	7/1/1999 Lease	989	153		80.000	0.209
L00016652016	Margery Anderson	Evergreen Resources	1/6/2003 Lease	1027	1270		80.000	0.556
L00016652017	John S Beuchat	Pioneer Natural Resources	8/13/2007 Lease	1073	454		80.000	0.628
L00016652018	Dorothy E Beuchat Estate	Pioneer Natural Resources	8/13/2007 Lease	1073	456		490.000	7.065
L00016653000	Patten Corporation West	H Huffman & Co	5/19/1994 Lease	904	474		20456.300	15342.236
L00016654000	Garlutzto Keller	H Huffman & Co	10/6/1994 Lease	911	164		344.240	258.181
L00016655000	Dixon Mineral Trust	H Huffman & Co	1/5/1995 Lease	913	427		791.590	593.694
L00016656001	Virgil Peterson	Evergreen Resources	3/24/1999 Lease	974	82		870.480	97.605
L00016656002	Aldo A Sebben Et al	Evergreen Resources	9/5/2003 Lease	1032	1469		870.480	64.698
L00016657000	Tom E Beardslee Et ux	Evergreen Resources	5/20/1999 Lease	976	307		10.000	7.500
L00016658000	The Victor American Fuel Compa	Evergreen Resources	5/27/1999 Lease	976	844		0.000	0.000
L00016659001	Stephen H Perlman	Evergreen Resources	4/13/1999 Lease	976	241		1749.941	656.230
L00016659002	Evergreen Resources Inc	Evergreen Resources	3/2/2001 Lease	1005	449		0.000	0.000
L00016660000	Luis A & Marie Lopez	Evergreen Resources	2/7/2000 Lease	990	969		4.905	3.679
L00016661000	Charles F Nicol	Mountains West Exploration Inc	8/9/1996 Lease	940	540		640.000	482.255
L00020680000	USA COC 65103	Robert L Bayless Producer LLC	9/1/2001 Lease	0	0		40.000	20.000
L00026590001	Charles Milosevich Family Lp	Pioneer Natural Resources	7/3/2008 Lease	1078	1166		15.000	5.651
L00027215000	Pete And Rose Marie Cordova Jt	Pioneer Natural Resources	6/27/2008 Memo	1081	450		25.000	18.838
L00016263002	Kenneth C Gulling Et ux	Evergreen Resources	7/18/1997 Lease	948	27		0.750	0.094
L00016263003	Jacqueline Ann Gulling	Evergreen Resources	7/18/1997 Lease	948	24		6.000	0.750
L00016263004	Robert M Martin Et ux	Evergreen Resources	7/7/1997 Lease	948	30		5.600	1.400
L00016263005	William P Hankins Indv Aif	Evergreen Resources	6/25/1997 Lease	948	32		40.000	12.500
L00016263006	John E Sakariason Et ux	Evergreen Resources	2/9/1998 Lease	958	586		80.000	20.000
L00016263024	L R Hodges Et ux	Amoco Production Company	6/23/1993 Lease	899	999		16.390	8.195
L00016263028	Paul Warren Taylor Et ux	Miller & Kennedy	3/31/1987 Lease	852	250		2906.000	2871.000
L00016263043	Larry B Davis Et ux	Amoco Production Company	8/25/1988 Lease	865	291		35.380	17.690
L00016263045	D G Shier & M Jacobson	Amoco Production Company	6/24/1993 Lease	899	1005		17.680	8.840
L00016263049	Timothy W Scofield Et ux	Evergreen Resources	9/19/1998 Lease	970	530		40.000	10.000
L00016263050	Roger W Goodwin Et ux	Evergreen Resources	11/30/1998 Lease	970	518		60.000	15.000
L00016263051	Philip A Grisolia Et ux	Evergreen Resources	7/14/1999 Lease	983	628		40.000	10.000
L00016263052	Blanche L Sapp	Evergreen Resources	11/30/2001 Lease	1012	348		40.000	10.000
L00016263053	Joann Ward	Evergreen Resources	7/1/1999 Lease	989	155		40.000	10.000
L00016263054	Richard W Scrivner	Evergreen Resources	8/11/1999 Lease	990	374		40.000	5.000
L00016263058	Brian Holt	Evergreen Resources	8/9/2001 Lease	1013	844		40.000	10.000
L00016263059	Lois J Franklin	Evergreen Resources	5/16/2002 Lease	1016	1952		40.000	10.000
L00016263060	Elizabeth J Bowman (Fka Elsner)	Evergreen Resources	5/23/2002 Lease	1020	1209		10.800	2.700
L00016263062	Georgia Larue Croff	Evergreen Resources	3/31/2003 Lease	1028	91		1.700	0.425

Number	Lessor/Grantor	Lessee/Grantee	Date Type	Book	Page	Depth Restrictions	Gross Acres	Net Acre
L00016263063	Gaylene Decristino	Evergreen Resources	2/26/2003 Lease	1027	1282		0.430	0.108
L00016263064	Lucjana Berg	Evergreen Resources	2/25/2003 Lease	1027	1280		5.100	1.275
L00016263065	Peter W Heiser & Michele L Heiser	Evergreen Resources	3/14/2003 Lease	1027	1272		5.300	0.994
L00016263066	Alfred M Aragon Et ux	Evergreen Resources	3/18/2003 Lease	1028	93		5.610	0.701
L00016263071	Thomas A Kosovich	Evergreen Resources	12/14/1993 Lease	901	1054		40.000	10.000
L00016263072	Sherman L Frith Et ux	Evergreen Resources	12/17/1993 Lease	901	1050		40.000	10.000
L00016263073	Ann M Kosovich	Evergreen Resources	12/14/1993 Lease	902	846		120.000	30.000
L00016263074	Jerry Michael Decker Et ux	Evergreen Resources	2/15/1994 Lease	905	35		120.000	25.000
L00016263077	Cynthia Louise Decker	Evergreen Resources	2/22/1994 Lease	905	63		40.000	5.000
L00016263078	John Kosovich Et ux	Evergreen Resources	3/21/1994 Lease	905	84		40.000	10.000
L00016263079	Franklin D Nielsen	Evergreen Resources	1/4/1994 Lease	905	57		40.000	10.000
L00016263080	John Kosvich	Evergreen Resources	9/20/1995 Lease	932	764		80.000	10.000
L00016263081	Karen Dwinell	Evergreen Resources	7/22/1996 Lease	932	761		40.000	10.000
L00016263082	Andy J Priest	Evergreen Resources	7/22/1996 Lease	933	24		40.000	10.000
L00016263083	Benjamin Lee Norris Et ux	Evergreen Resources	5/31/1996 Lease	931	215		40.000	10.000
L00016263084	Larry Dale Lusk Et ux	Evergreen Resources	3/25/1997 Lease	945	181		80.000	20.000
L00016263085	Karl L Rethwisch Et ux	Evergreen Resources	9/22/1997 Lease	950	494		80.000	10.000
L00016263086	Alfred Deutscher Sr	Evergreen Resources	9/19/1997 Lease	952	467		80.000	10.000
L00016263087	David G Groubert Et ux	Evergreen Resources	3/20/1997 Lease	945	719		40.000	10.000
L00016263088	James M Shuman	Evergreen Resources	9/25/1997 Lease	952	307		40.000	10.000
L00016263089	Paul Erickson	Evergreen Resources	6/9/1997 Lease	948	20		10.150	5.075
L00016263090	William G Plested Iii Et ux	Pioneer Natural Resources	9/28/2006 Lease	1064	976		160.000	8.000
L00016263091	Randee L Decristino	Pioneer Natural Resources	2/1/2007 Memo	1067	44		7.700	1.925
L00016263092	Gwendolyn S Cordova	Pioneer Natural Resources	2/1/2007 Memo	1067	42		5.000	1.250
L00016263093	Patricia A Huntzinger	Pioneer Natural Resources	2/1/2007 Memo	1067	36		5.400	0.675
L00016263094	Ramon Lopez Et ux	Pioneer Natural Resources	1/29/2007 Lease	1067	581		40.000	10.000
L00016263095	Peter R Kalba Et al	Pioneer Natural Resources	3/19/2007 Memo	1068	432		40.000	10.000
L00016263097	Donald K Tyler Et ux	Pioneer Natural Resources	2/12/2008 Lease	1075	1659		10.300	1.288
L00016263098	Thomas S Reimondo	Pioneer Natural Resources	2/6/2008 Lease	1075	1667		5.300	0.331
L00016263099	LDS Inc (Protection)	Evergreen Resources	3/27/1995 Lease	918	1051		0.000	0.000
L00016263100	Timothy J Carroll	Pioneer Natural Resources	12/5/2012 Memo	2012	718912		42.300	10.575
L00016264001	Elfriede A Grimes	Amoco Production Company	8/31/1989 Lease	870	254		1643.200	657.280
L00016264002	Halden G Parrish Et ux	Amoco Production Company	8/31/1989 Lease	870	252		1643.200	657.280
L00016264003	Mary F & Kem K Kjerstad	Evergreen Resources	6/30/1994 Lease	907	855		1111.560	222.310
L00016265001	Herman E Moltrer Et ux	Amoco Production Company	12/29/1988 Lease	861	535		360.000	180.000
L00016265002	Donald K Peacock	Amoco Production Company	12/28/1988 Lease	861	542		360.000	180.000
L00016266001	Dixon Minerals Trust	Amoco Production Company	10/8/1986 Lease	847	577		320.000	110.000
L00016266008	Marilyn Jo Breedlove Etvir	Evergreen Resources	4/21/1994 Lease	907	865		94.140	11.890
L00016266009	Gerald K Maes Et ux	Evergreen Resources	4/21/1994 Lease	907	879		374.000	29.250
L00016266013	Robert A Shull Et ux	Amoco Production Company	3/25/1988 Lease	859	534		47.890	11.973

Number	Lessor/Grantor	Lessee/Grantee	Date Type	Book	Page	Depth Restrictions	Gross Acres	Net Acre
L00016266014	Harold E Wallis	Amoco Production Company	3/26/1988 Lease	861	130		28.100	7.025
L00016266019	Maha Incorporated	Amoco Production Company	8/30/1988 Lease	864	218		5.000	1.250
L00016266022	Cecelia Hernandez	Evergreen Resources	5/25/1997 Lease	971	261		160.000	80.000
L00016266023	Arthur E And Elizabeth Jane Adee	Evergreen Resources	10/7/2002 Lease	1021	1141		39.060	9.039
L00016266025	Clifford H Ommert Et ux	Evergreen Resources	10/7/2002 Lease	1021	1139		10.500	0.900
L00016266026	Emory K & Ruth T Stegall Rev Lv Tr	Evergreen Resources	10/7/2002 Lease	1021	1977		5.000	1.250
L00016266027	Tamahra D Loy	Evergreen Resources	10/7/2002 Lease	1022	1272		5.000	1.250
L00016266028	George Garcia And Florence Garcia	Evergreen Resources	4/14/2003 Lease	1028	97		15.315	3.829
L00016266029	Bruce Neatherlin	Evergreen Resources	11/7/2002 Lease	1024	909		10.000	1.778
L00016266030	Robert M And Karen M Lopez	Evergreen Resources	10/7/2002 Lease	1029	167		5.800	1.305
L00016266037	Veronica M Goodrich Et vir	Miller & Kennedy	8/18/1987 Lease	854	482		480.000	155.000
L00016266040	Lawrence L Arko Et ux	Amoco Production Company	2/27/1988 Lease	861	96		5.000	1.250
L00016266041	Dick L Anderson	Amoco Production Company	3/2/1988 Lease	860	904		26.700	13.350
L00016266043	William Lebherz Et ux	Amoco Production Company	5/4/1988 Lease	860	916		12.000	3.000
L00016266045	Richard L Daniels	Amoco Production Company	3/8/1988 Lease	862	334		71.900	17.975
L00016266051	Jennie Hernandez	Amoco Production Company	5/29/1989 Lease	867	963		480.000	240.000
L00016266053	Veronica Goodrich	Evergreen Resources	2/7/1994 Lease	905	39		94.000	23.500
L00016266054	Robert R Hodnett	Pioneer Natural Resources	12/6/2004 Lease	1044	356		5.000	2.500
L00016266055	Carl E Cook Et ux	Pioneer Natural Resources	8/30/2006 Lease	1062	578		7.500	1.875
L00016266061	Darrell W Hogard	Pioneer Natural Resources	2/1/2007 Lease	1069	1368		5.000	1.250
L00016266062	Ruth P Merrill	Pioneer Natural Resources	3/1/2007 Lease	1071	1327		5.000	1.250
L00016266063	La Garita Land Owners Association	Pioneer Natural Resources	9/1/2007 Lease	1075	1655		40.000	20.000
L00016266065	Jack A Ling	Pioneer Natural Resources	11/27/2007 Lease	1074	855		5.000	0.625
L00016266066	Vance M Stasevich Et ux	Pioneer Natural Resources	12/6/2007 Lease	1074	1215		21.995	5.485
L00016266067	Wilmot P Reid Et ux	Pioneer Natural Resources	11/27/2007 Lease	1074	851		12.700	3.175
L00016266068	Patty L Ringo	Pioneer Natural Resources	12/6/2007 Lease	1074	1217		6.267	0.708
L00016266069	Patty Ringo Et al	Pioneer Natural Resources	12/6/2007 Lease	1074	1211		11.040	2.538
L00016266070	Phillip H Theis	Pioneer Natural Resources	12/10/2007 Lease	1074	1213		5.000	0.625
L00016266071	Martin Dosen	Pioneer Natural Resources	1/11/2008 Lease	1074	1951		6.000	0.675
L00016266072	Tony Chifalo Et al	Pioneer Natural Resources	1/18/2008 Lease	1075	387		11.000	2.750
L00016266073	Roger Alan Beigh	Pioneer Natural Resources	1/24/2008 Lease	1075	1220		7.800	1.950
L00016266074	Frank J Cavaliere Et ux	Pioneer Natural Resources	1/30/2008 Lease	1075	1222		9.084	2.044
L00016271002	Kendra Franklin	Evergreen Resources	3/20/2003 Lease	1027	1284		5.000	2.500
L00016271003	Fred A Sandquist Et ux	Evergreen Resources	2/25/2003 Lease	1025	1051		15.000	2.063
L00016271004	Bob Bangs Et ux	Evergreen Resources	3/4/2003 Lease	1027	1286		2.750	1.375
L00016271005	Melanie Briscoe	Evergreen Resources	3/3/2003 Lease	1029	1591		10.000	5.000
L00016271006	Michael M Selway	Evergreen Resources	11/6/2003 Lease	1034	1096		5.000	1.250
L00016271007	Mark R Hager Et ux	Evergreen Resources	11/10/2003 Lease	1035	300		7.800	1.950
L00016271008	Dennis Ditmanson Et ux	Amoco Production Company	4/11/1988 Lease	861	31		18.800	4.700
L00016271009	Robert E Veghte Et ux	Amoco Production Company	2/28/1988 Lease	861	135		108.900	35.700

Number	Lessor/Grantor	Lessee/Grantee	Date	Type	Book	Page	Depth Restrictions	Gross Acres	Net Acre
L00016271010	Chet Choman Et al	Amoco Production Company	4/7/1988	Lease	861	203		25.000	12.500
L00016271011	Ivan T Gerardo Et ux	Amoco Production Company	4/21/1988	Lease	860	912		23.700	5.925
L00016271012	Walter Krobetsky Et ux	Amoco Production Company	4/20/1988	Lease	860	914		10.000	2.500
L00016271013	Ralph Scheebeli	Amoco Production Company	5/3/1988	Lease	860	910		5.000	1.250
L00016271014	Lisa Harris	Amoco Production Company	5/2/1989	Lease	867	924		1600.520	400.130
L00016271015	Herbert Mark And Shelia Swett	Evergreen Resources	12/11/2000	Lease	1002	949		134.000	33.500
L00016271017	Herbert And Sheila Swett	Evergreen Resources	6/12/2001	Lease	1007	1005		25.000	12.500
L00016271018	Leo F Delfini	Evergreen Resources	5/17/2002	Lease	1016	1956		9.400	4.700
L00016271019	William Doyle & Rosetta O Adkins	Evergreen Resources	5/17/2002	Lease	1016	1954		7.300	3.650
L00016271020	Leo F Delfini	Evergreen Resources	8/9/2002	Lease	1020	442		0.100	0.050
L00016271021	Steven Michael Fleischer	Evergreen Resources	11/8/2002	Lease	1022	1274		20.600	8.575
L00016271022	Duane A Ahlers	Evergreen Resources	11/18/2002	Lease	1022	1276		23.000	2.875
L00016271023	Dwyer Royalties LLC	Evergreen Resources	11/18/2002	Lease	1023	1244		23.000	2.875
L00016271024	Larry & Mickey Trujillo	Evergreen Resources	11/11/2002	Lease	1022	571		11.000	2.750
L00016271025	Buddy A Brixey Rev Trust	Evergreen Resources	11/18/2002	Lease	1023	1246		5.000	1.250
L00016271026	Christina Mcvaugh	Evergreen Resources	11/12/2002	Lease	1023	1248		12.000	3.000
L00016271027	Alan C Gettman Et ux	Evergreen Resources	11/22/2002	Lease	1023	1256		8.000	2.000
L00016271028	Donald H Collier Et ux	Evergreen Resources	1/15/2003	Lease	1024	906		20.000	10.000
L00016271029	Purgatoire Properties LLC	Evergreen Resources	2/24/2003	Lease	1025	1053		34.000	17.000
L00016271030	Bruce Gene McIntyre Et ux	Pioneer Natural Resources	3/7/2005	Lease	1046	1255		32.000	16.000
L00016271033	Virgil Peterson	Pioneer Natural Resources	3/6/2007	Memo	1066	245		47.500	23.750
L00016271034	Arthur J Orge Et ux	Pioneer Natural Resources	2/1/2007	Memo	1067	34		15.000	1.688
L00016271035	Richard A Greenwalt Et ux	Pioneer Natural Resources	2/1/2007	Memo	1067	38		5.000	1.250
L00016271036	Lawrence L Arko Et ux	Pioneer Natural Resources	2/1/2007	Memo	1067	40		6.000	1.500
L00016271037	Jessica L Cherry	Pioneer Natural Resources	7/1/2007	Memo	1070	8		10.000	2.500
L00016271038	James A Reid Et ux	Pioneer Natural Resources	4/1/2007	Lease	1071	1329		8.000	2.000
L00016271039	Robert Alan Stevenson	Pioneer Natural Resources	1/29/2008	Lease	1075	1665		6.000	1.500
L00016280001	Tony C Hude	Amoco Production Company	7/11/1989	Lease	869	535		280.000	75.000
L00016280002	William L Hude Et ux	Amoco Production Company	7/11/1989	Lease	869	539		280.000	40.000
L00016280003	Mae Garcia Et vir	Amoco Production Company	7/11/1989	Lease	869	533		280.000	5.000
L00016280004	Annie Jiron	Amoco Production Company	7/11/1989	Lease	869	537		280.000	40.000
L00016280005	Andrew Hude	Amoco Production Company	7/11/1989	Lease	873	588		280.000	40.000
L00016280006	Wilma G Hurtado Et al	Amoco Production Company	8/23/1989	Lease	870	15		280.000	40.000
L00016280007	Helen Hude	Amoco Production Company	7/10/1989	Lease	869	541		280.000	40.000
L00016282001	George A Newnam Jr. Et ux	Amoco Production Company	7/10/1989	Lease	869	305		317.580	80.000
L00016282002	Robert E Newnam Et ux	Evergreen Resources	1/19/1994	Lease	905	67		317.580	80.000
L00016282003	Henry Charles Tamburelli Et U	Evergreen Resources	10/17/1998	Lease	967	690		157.580	157.580
L00016283001	John Sandford	Amoco Production Company	7/10/1989	Lease	869	549		120.000	40.000
L00016283003	Thomas Herbert Sandford	Amoco Production Company	7/10/1989	Lease	869	553		120.000	40.000
L00016284001	Robert F Mantelli Et ux	Amoco Production Company	7/18/1989	Lease	869	301		360.000	180.000

Number	Lessor/Grantor	Lessee/Grantee	Date	Type	Book	Page	Depth Restrictions	Gross Acres	Net Acre
L00016284002	Edward L Mantelli Et ux	Amoco Production Company	7/18/1989	Lease	869	303		360.000	180.000
L00016285001	John R Rose	Amoco Production Company	8/8/1989	Lease	869	557		485.160	60.650
L00016285002	Lester H Turner Et ux	Amoco Production Company	8/8/1989	Lease	869	555		485.160	60.650
L00016285003	Michael L Galvez Et al	Evergreen Resources	7/2/1993	Lease	899	627		40.000	20.000
L00016285004	Abilene Christian University	Evergreen Resources	8/2/1993	Lease	905	21		485.160	121.290
L00016285005	Larry E Summers Et ux	Evergreen Resources	9/14/1993	Lease	899	630		40.000	20.000
L00016285006	Tigrio Guajardo Et ux	Evergreen Resources	8/12/1994	Lease	909	353		30.000	15.000
L00016285007	Charles David Ayers Et ux	Evergreen Resources	9/10/1997	Lease	960	165		40.000	20.000
L00016285008	William D Bilderback Et ux	Pioneer Natural Resources	10/12/2004	Lease	1044	9		40.000	20.000
L00016285009	Ricky Jay Lassiter Et ux	Pioneer Natural Resources	11/17/2006	Memo	1063	1940		82.650	61.325
L00016285010	Jonnie T Stephens	Pioneer Natural Resources	2/4/2008	Lease	1075	1663		1.000	0.500
L00016285011	Anne Tomlinson & Kevin Tomlinson	Pioneer Natural Resources	7/24/2008	Lease	1078	1762		82.510	41.255
L00016291000	Filbert Garcia Et al	Miller & Kennedy	9/24/1986	Lease	847	433		320.000	320.000
L00016294001	Aurora I Durham Et vir	Miller & Kennedy	11/3/1986	Lease	848	20		236.000	118.000
L00016294002	Petra Apodaca Et vir	Miller & Kennedy	11/3/1986	Lease	848	23		236.000	118.000
L00016295000	Tony Pachorek Et ux	Miller & Kennedy	1/14/1987	Lease	849	855		1190.300	1190.300
L00016296005	Douglas E Anderson	Amoco Production Company	4/29/1988	Lease	861	3		11.000	2.750
L00016296008	Irving Lipsky Et ux	Amoco Production Company	3/7/1988	Lease	864	199		71.900	17.980
L00016296009	Warren & Associates	Evergreen Resources	11/20/2002	Lease	1023	1250		115.670	51.760
L00016296010	Randy B Dennis Et ux	Evergreen Resources	12/2/2002	Lease	1023	1254		53.960	23.555
L00016296011	Dwyer Royalties LLC	Evergreen Resources	5/27/2003	Lease	1029	169		14.000	1.750
L00016296012	J D Stoddard	Evergreen Resources	10/7/2002	Lease	1021	1137		5.000	0.000
L00016298000	Mary Frances Hasenack Et vir	Miller & Kennedy	1/9/1987	Lease	849	671		200.000	200.000
L00016308001	Mabel M McIntosh	Miller & Kennedy	3/31/1987	Lease	852	233		0.000	0.000
L00016308002	Frank Zele Jr. Et ux	Miller & Kennedy	8/20/1987	Lease	854	825		2358.870	665.230
L00016308003	Carl L Zele Et ux	Miller & Kennedy	8/20/1987	Lease	854	822		2358.870	665.230
L00016308006	Elizabeth Budd Et vir	Evergreen Resources	9/24/1993	Lease	901	597		632.520	210.840
L00016312003	Valerie J Tesitor	Miller & Kennedy	5/6/1987	Lease	852	601		178.570	14.880
L00016312004	Seward Louis Andrews Jr. Et ux	Amoco Production Company	5/4/1988	Lease	862	339		178.570	89.290
L00016314000	Ruth Hammel	Miller & Kennedy	5/18/1987	Lease	852	619		13.000	13.000
L00016315000	Wacker Minerals Trust	Miller & Kennedy	5/22/1987	Lease	852	752		160.000	80.000
L00016316000	Wacker Minerals Trust	Miller & Kennedy	5/22/1987	Lease	852	750		40.000	20.000
L00016317001	Wacker Minerals Trust	Miller & Kennedy	5/22/1987	Lease	852	762		321.930	80.483
L00016317002	Dixon Minerals Trust	Miller & Kennedy	5/22/1987	Lease	852	744		321.930	80.483
L00016317003	Veronica M Goodrich Et vir	Miller & Kennedy	5/27/1987	Lease	852	633		921.940	230.485
L00016317004	Gerald K Maes Et ux	Miller & Kennedy	6/5/1987	Lease	907	22		921.930	115.241
L00016317005	Dixon Mineral Trust	Miller & Kennedy	5/22/1987	Lease	852	736		40.000	10.000
L00016317006	Wacker Mineral Trust	Miller & Kennedy	5/22/1987	Lease	852	754		160.000	70.000
L00016317007	Wacker Mineral Trust	Miller & Kennedy	5/22/1987	Lease	852	764		40.000	10.000
L00016317008	Dixon Mineral Trust	Miller & Kennedy	5/22/1987	Lease	852	746		40.000	10.000

Number	Lessor/Grantor	Lessee/Grantee	Date	Type	Book	Page	Depth Restrictions	Gross Acres	Net Acre
L00016317009	Dixon Minerals Trust	Miller & Kennedy	5/22/1987	Lease	852	742		320.000	80.000
L00016317010	Wacker Minerals Trust	Miller & Kennedy	5/22/1987	Lease	852	760		320.000	80.000
L00016317011	Dixon Minerals Trust	Miller & Kennedy	5/22/1987	Lease	852	738		120.000	30.000
L00016317012	Wacker Minerals Trust	Miller & Kennedy	5/22/1987	Lease	852	756		120.000	30.000
L00016317013	Dixon Mineral Trust	Miller & Kennedy	5/22/1987	Lease	852	740		80.000	20.000
L00016317014	Wacker Mineral Trust	Miller & Kennedy	5/22/1987	Lease	852	758		80.000	20.000
L00016317015	Marilyn J Breedlove	Miller & Kennedy	6/5/1987	Lease	853	629		881.930	110.241
L00016317016	Carl W Thomas Et ux	Evergreen Resources	2/4/1994	Lease	905	75		480.000	320.000
L00016317017	Gerald Maes Et al (Protection)	Evergreen Resources	8/24/1995	Lease	920	515		0.000	0.000
L00016318000	Lemoine Sammons Et al	Miller & Kennedy	4/2/1987	Lease	853	645		40.000	40.000
L00016321000	Arthur E Garcia Et ux	Miller & Kennedy	6/17/1987	Lease	853	710		440.000	440.000
L00016322000	Victor American Fuel Co	Miller & Kennedy	6/9/1987	Lease	855	809		0.000	0.000
L00016323000	Victor American Fuel Co	Miller & Kennedy	6/9/1987	Lease	855	811		0.000	0.000
L00016324000	Victor American Fuel Co	Miller & Kennedy	6/9/1987	Lease	855	807		0.000	0.000
L00016325000	Victor American Fuel Co	Miller & Kennedy	6/9/1987	Lease	855	813		0.000	0.000
L00016326000	Henry M Gettler Jr	Miller & Kennedy	6/22/1987	Lease	853	623		38.980	38.980
L00016328000	John J Kosovich Et ux	Miller & Kennedy	6/25/1987	Lease	853	619		83.930	83.930
L00016329000	Filbert Garcia Et al	Miller & Kennedy	6/24/1987	Lease	853	714		325.530	325.530
L00016330001	Frances Roybal	Miller & Kennedy	8/26/1987	Lease	854	828		140.000	70.000
L00016330002	Richard Roybal	Evergreen Resources	1/24/2001	Lease	1003	851		140.000	70.000
L00016331001	Henry W Blackburn	Miller & Kennedy	7/6/1987	Lease	853	641		50.000	25.000
L00016331002	David G Shier	Miller & Kennedy	6/25/1987	Lease	853	639		50.000	25.000
L00016333000	Henry Charles Tamburelli Et ux	Miller & Kennedy	5/21/1987	Lease	852	625		120.000	120.000
L00016335000	Robert M Hall Et al	Miller & Kennedy	5/13/1987	Lease	854	395		160.000	160.000
L00016338001	Florence Hagler	Miller & Kennedy	4/13/1987	Lease	852	491		1357.090	179.920
L00016338002	Marjorie Northcutt	Miller & Kennedy	4/10/1987	Lease	852	64		1357.090	59.970
L00016338003	Marie Northcutt	Miller & Kennedy	4/13/1987	Lease	851	924		1357.090	59.970
L00016338004	Lois Gerity	Miller & Kennedy	4/13/1987	Lease	851	926		1357.090	19.500
L00016338005	Audrey Jadden	Miller & Kennedy	4/14/1987	Lease	852	489		1357.090	59.970
L00016338006	Florence N Seccombe Et al	Miller & Kennedy	4/13/1987	Lease	855	483		1357.090	119.950
L00016338007	Marjorie S Kolstad	Miller & Kennedy	4/13/1987	Lease	855	485		1357.090	59.970
L00016338008	Barbara N Hays Et vir	Miller & Kennedy	11/6/1987	Lease	856	489		1357.090	99.960
L00016338011	Dolores Nell Plested	Evergreen Resources	5/10/1995	Lease	922	291		160.000	37.334
L00016338012	Gordon Plested East	Evergreen Resources	5/10/1995	Lease	922	288		160.000	21.333
L00016338013	Judith A Nehr Etvir	Evergreen Resources	5/10/1995	Lease	921	574		160.000	8.000
L00016338014	Thomas Delbert East Et ux	Evergreen Resources	5/10/1995	Lease	921	577		160.000	5.333
L00016339001	Thomas Allen Briggs Jr	Miller & Kennedy	10/16/1987	Lease	855	817		0.000	0.000
L00016339002	Jefferson J Briggs	Miller & Kennedy	10/16/1987	Lease	855	819		0.000	0.000
L00016339003	Lawrence E Cher Ind/Aif	Evergreen Resources	12/14/1993	Lease	902	843		0.000	0.000
L00016339004	Lawrence E Cher Ind/Aif	Evergreen Resources	3/25/1994	Lease	905	81		0.000	0.000

Number	Lessor/Grantor	Lessee/Grantee	Date Type	Book	Page	Depth Restrictions	Gross Acres	Net Acre
L00016340000	Catherine Avi Estate	Amoco Production Company	4/12/1989 Lease	867	945		80.000	80.000
L00016341000	Gerald Olguin	Amoco Production Company	8/17/1989 Lease	869	299		159.500	159.500
L00016342000	Wanda Jane Tokar Et vir	Amoco Production Company	5/13/1989 Lease	867	959		120.000	120.000
L00016344000	Filbert Garcia Et al	Amoco Production Company	5/27/1989 Lease	867	955		163.890	163.890
L00016370000	Richard L Garcia Et al	Amoco Production Company	7/28/1988 Lease	864	203		40.000	40.000
L00016377000	Harry L Leplatt Et ux	Amoco Production Company	12/8/1988 Lease	861	531		160.000	160.000
L00016381000	Michael Lee Duran	Amoco Production Company	12/14/1988 Lease	861	532		200.000	200.000
L00016382000	Louis E Torres Et ux	Amoco Production Company	12/12/1988 Lease	861	458		428.550	428.550
L00016384000	Ronald Hadsall Et ux	Amoco Production Company	5/3/1988 Lease	861	386		6.500	1.625
L00016386001	Tano E Ozzello Et ux	Amoco Production Company	7/26/1988 Lease	861	546		239.620	59.905
L00016386002	Tano E Ozzello Jr. Et ux	Amoco Production Company	7/26/1988 Lease	861	548		239.620	59.905
L00016386003	Lori Jean Lamb Et vir	Amoco Production Company	7/26/1988 Lease	861	550		239.620	59.905
L00016386004	Gary Lee Ozzello Et ux	Amoco Production Company	7/26/1988 Lease	861	552		239.620	59.905
L00016393000	Ricky L Mcelvain Et ux	Amoco Production Company	9/20/1988 Lease	867	918		35.100	35.100
L00016403000	Manuel A Vigil Estate	Amoco Production Company	8/14/1989 Lease	869	311		115.650	115.650
L00016404000	Marilyn J Maes Breedlove Et al	Amoco Production Company	8/1/1989 Lease	869	286		120.000	60.000
L00016406000	State Of Colorado 92/9063-S	John D Buckley	6/18/1992 Lease	908	175		640.000	640.000
L00016407000	State Of Colorado 92/9064-S	John D Buckley	6/18/1992 Lease	937	161		640.000	640.000
L00016408000	State Of Colorado 92/9065-S	John D Buckley	6/18/1992 Lease	956	732		480.000	480.000
L00016411000	Paul A Shannon Et al	Rush Creek Resources	7/19/1993 Lease	897	324		318.393	318.393
L00016412000	John J Bowman Et al	Rush Creek Resources	7/22/1993 Lease	897	339		280.000	280.000
L00016413000	Marie Antoniette Roybal Et al	Rush Creek Resources	7/22/1993 Lease	897	342		239.860	239.860
L00016418001	Joseph C Pachorek	Evergreen Resources	9/20/1993 Lease	899	633		760.000	400.000
L00016418002	Vera Jean Pachorek	Evergreen Resources	9/20/1993 Lease	899	636		720.000	360.000
L00016419000	Rudolph O Mestas	Rush Creek Resources	7/24/1993 Lease	899	620		376.570	376.570
L00016421001	Donna Jean Pachorek Et al	Evergreen Resources	9/20/1993 Lease	899	639		40.000	26.667
L00016421002	Joseph C Pachorek Jr	Evergreen Resources	9/20/1993 Lease	901	591		40.000	13.333
L00016422001	Veronica M Goodrich	Rush Creek Resources	6/18/1993 Lease	899	614		4.000	2.000
L00016422002	Alberta Like Boles	Rush Creek Resources	6/18/1993 Lease	899	617		4.000	2.000
L00016423000	Stephanie Cavallaro	Evergreen Resources	8/5/1993 Lease	899	642		40.000	40.000
L00016424000	State Of Colorado 93/1143-S	Evergreen Resources	8/12/1993 Lease	937	157		640.000	640.000
L00016427001	Donald O Hagler Aif Et al	Evergreen Resources	8/9/1993 Lease	901	585		120.720	28.671
L00016427002	Dorothy M Hodgson	Evergreen Resources	8/9/1993 Lease	901	582		120.720	9.558
L00016427003	Yvonne E Hickey	Evergreen Resources	8/9/1993 Lease	901	579		120.720	9.558
L00016427004	Barbara N Hays	Evergreen Resources	8/9/1993 Lease	901	576		120.720	2.015
L00016427005	Florence N Seccombe	Evergreen Resources	8/9/1993 Lease	901	573		120.720	9.558
L00016427006	Marjorie Smith Kolstad	Evergreen Resources	8/9/1993 Lease	901	570		120.720	7.169
L00016427007	William N Hagler Aif F Hagler	Evergreen Resources	8/9/1993 Lease	901	580		120.720	14.337
L00016427008	Audrey Smith Jadden	Rush Creek Resources	8/9/1993 Lease	901	1006		120.720	7.169
L00016427009	Gerity Childrens Trust	Rush Creek Resources	7/30/1993 Lease	901	1003		239.240	4.753

Number	Lessor/Grantor	Lessee/Grantee	Date	Type	Book	Page	Depth Restrictions	Gross Acres	Net Acre
L00016428001	Donald O Hagler Aif Et al	Rush Creek Resources Ltd	7/13/1993	Lease	901	563		118.520	28.360
L00016428002	Dorothy M Hodgson	Rush Creek Resources Ltd	7/13/1993	Lease	901	560		118.520	9.453
L00016428003	Yvonne E Hickey	Evergreen Resources	7/13/1993	Lease	901	557		118.520	9.453
L00016428004	Florence N Seccombe	Evergreen Resources	7/13/1993	Lease	901	551		118.520	9.453
L00016428005	Barbara N Hays	Evergreen Resources	7/13/1993	Lease	901	554		118.520	9.453
L00016428006	Marjorie Smith Kolstad	Evergreen Resources	7/13/1993	Lease	901	548		118.520	7.090
L00016428007	William N Hagler Aif Florence	Evergreen Resources	7/13/1993	Lease	901	567		118.520	11.217
L00016428008	Audrey Smith Jadden	Rush Creek Resources	7/13/1993	Lease	901	1009		118.520	7.090
L00016429000	Joe P Montoya Et ux	Evergreen Resources	10/14/1993	Lease	901	603		461.640	461.640
L00016431000	USA C 36013	Leonard Minerals Company	8/1/1985	Lease	905	143		477.680	477.680
L00016433000	Victor American Fuel Company	Evergreen Resources	11/12/1993	Lease	901	1042		0.000	0.000
L00016434000	Victor American Fuel Company	Evergreen Resources	11/12/1993	Lease	901	1032		0.000	0.000
L00016436001	Ermelinda Lujan	Evergreen Resources	12/14/1993	Lease	901	1057		560.000	240.000
L00016436002	Frank E Vigil Et ux	Evergreen Resources	12/14/1993	Lease	901	1061		480.000	160.000
L00016436003	Eugene David Lujan Et ux	Evergreen Resources	12/14/1993	Lease	901	1065		480.000	80.000
L00016436004	Esther Lujan Et vir	Evergreen Resources	12/14/1993	Lease	901	1069		160.000	80.000
L00016437001	Lawrence E Cher Ind/Aif	Evergreen Resources	9/15/1993	Lease	905	27		0.000	0.000
L00016437002	Carolyn L Shogrin	Evergreen Resources	3/2/1994	Lease	905	31	Surface to 100' below the base of deepest zone, formation drilled or on lands pooled therewith	480.000	168.316
L00016437003	Thomas Allen Briggs Jr	Evergreen Resources	9/15/1994	Lease	915	661		0.000	0.000
L00016437004	Jefferson Briggs Estate	Evergreen Resources	1/31/1994	Lease	911	214		0.000	0.000
L00016438000	Steve P Grosso	Evergreen Resources	12/22/1993	Lease	902	849		600.000	600.000
L00016439001	Steve P Grosso Et al	Evergreen Resources	12/22/1993	Lease	902	853		1586.000	793.000
L00016439002	John J Minna Trustee	Evergreen Resources	12/22/1993	Lease	902	133		1586.000	406.500
L00016439003	John G Sanders Sr Trustee	Evergreen Resources	12/22/1993	Lease	902	858		1586.000	406.500
L00016440000	John J Bowman Et al	Evergreen Resources	1/21/1994	Lease	902	887		320.000	320.000
L00016441000	Salvatore Martorano	Evergreen Resources	1/27/1994	Lease	902	901		160.000	160.000
L00016442001	Reuben Gonzales Et al	Evergreen Resources	1/27/1994	Lease	902	898		160.000	80.000
L00016442002	Edith Sambrano	Evergreen Resources	1/27/1994	Lease	902	895		160.000	40.000
L00016442003	Bessie Gonzales	Evergreen Resources	1/27/1994	Lease	902	890		160.000	30.000
L00016442004	Lorraine Laniel	Evergreen Resources	4/1/1995	Lease	918	1042		160.000	5.000
L00016442005	Marie Elaine Gonzales	Evergreen Resources	4/1/1995	Lease	918	1039		160.000	5.000
L00016443000	Victor American Fuel Company	Evergreen Resources	1/6/1994	Lease	905	42		0.000	0.000
L00016444001	Anthony J Tamburelli	Evergreen Resources	1/27/1994	Lease	905	48		1400.000	630.000
L00016444003	Charlene Baudino	Evergreen Resources	10/19/1998	Lease	967	697		160.000	20.000
L00016444004	Gertrude Herlyck	Evergreen Resources	10/19/1998	Lease	967	699		160.000	20.000
L00016444005	Jo Ann Maniscalco	Evergreen Resources	10/20/1998	Lease	967	703		160.000	20.000
L00016444006	Henry Charles Tamburelli	Evergreen Resources	10/19/1998	Lease	967	693		160.000	20.000
L00016444007	Mary Grace Tamburelli-Wilson	Evergreen Resources	10/19/1998	Lease	967	695		160.000	20.000
L00016444008	Phyllis Tamburelli	Evergreen Resources	10/19/1998	Lease	967	701		160.000	20.000

Number	Lessor/Grantor	Lessee/Grantee	Date Type	Book	Page	Depth Restrictions	Gross Acres	Net Acre
L00016444010	Kathleen Jo Gross Kaufman	Evergreen Resources	1/14/2005 Lease	1045	492		160.000	20.000
L00016446000	USA C 56276	Evergreen Resources	6/1/1994 Lease	937	134		600.000	600.000
L00016454000	USA C 56283	Evergreen Resources	6/1/1994 Lease	913	733		471.240	471.240
L00016456000	Joe Valentine Lucero Et ux	Evergreen Resources	3/4/1994 Lease	905	87		79.070	79.070
L00016457000	James J Martinez	Evergreen Resources	4/15/1994 Lease	905	71		280.000	280.000
L00016458000	Richard Lee Hamman Et ux	Evergreen Resources	3/20/1994 Lease	905	78		27.989	27.989
L00016459000	Marie Antoinette Roybal Et al	Evergreen Resources	1/27/1994 Lease	905	60		320.000	320.000
L00016460000	John Edward Apodaca Et al	Evergreen Resources	4/29/1994 Lease	907	896		234.070	234.070
L00016461000	Joe E Montoya Et ux	Evergreen Resources	10/15/1993 Lease	907	890		360.820	360.820
L00016462001	Benjamin W Pugsley Et ux	Evergreen Resources	2/2/1994 Lease	907	893		60.680	30.340
L00016462002	Thomas W Mcguire Et ux	Evergreen Resources	2/2/1994 Lease	907	876		60.680	30.340
L00016464000	David G Frashier	Evergreen Resources	3/21/1988 Lease	862	347		6.000	1.350
L00016465000	Bett Weston	Amoco Production Company	8/17/1993 Lease	899	1035		60.820	10.000
L00016467000	George Martinez	Evergreen Resources	7/15/1994 Lease	907	872		340.590	340.590
L00016468000	George Martinez	Evergreen Resources	7/15/1994 Lease	907	869		276.850	276.850
L00016469001	Ruth Stewart Byron	Evergreen Resources	8/10/1994 Lease	907	859		320.000	160.000
L00016469002	Filbert Martinez Et ux	Evergreen Resources	2/6/1995 Lease	913	749		360.000	200.000
L00016470001	Barbara Ann Massman	Evergreen Resources	6/24/1994 Lease	907	900		80.000	35.556
L00016470002	Mack H Woolridge Et al	Evergreen Resources	10/24/2001 Lease	1011	747		80.000	44.445
L00016471000	Lucy G Santistevan Et al	Evergreen Resources	7/14/1994 Lease	908	210		80.000	80.000
L00016472000	Cheryl L Garcia Simons Et al	Evergreen Resources	1/27/1994 Lease	909	345		196.070	196.070
L00016474001	Joseph A Uhl	Evergreen Resources	3/16/1994 Lease	907	862		326.360	285.565
L00016474002	Alva B Adams	Evergreen Resources	2/1/2002 Lease	1015	339		326.360	40.795
L00016475000	Manual C Vigil Estate	Evergreen Resources	6/6/1994 Lease	909	357		382.350	382.350
L00016476000	George J C Fries Et ux	Evergreen Resources	6/25/1994 Lease	913	498		10.000	5.000
L00016478000	Filbert Martinez Et ux	Evergreen Resources	2/6/1995 Lease	914	352		0.918	0.918
L00016481001	May Caroline Skouby	Evergreen Resources	3/17/1995 Lease	918	1045		0.000	0.000
L00016481002	Geraldine Skouby	Evergreen Resources	3/17/1995 Lease	918	1048		0.000	0.000
L00016483000	Daniel Valentine Et al	Evergreen Resources	3/28/1995 Lease	918	1068		0.420	0.420
L00016485001	George A Newnam Et ux	Evergreen Resources	3/1/1995 Lease	918	1058		0.000	0.000
L00016485002	Robert E Newnam Et ux	Evergreen Resources	3/1/1995 Lease	921	271		0.000	0.000
L00016485003	Robert E Newnam Et ux	Evergreen Resources	3/1/1995 Lease	921	267		0.000	0.000
L00016485004	Gene Marquez	Evergreen Resources	12/8/1998 Lease	970	526		80.000	26.667
L00016485005	Christella Cordova	Evergreen Resources	12/30/1998 Lease	971	259		80.000	26.667
L00016485006	James J Martinez	Evergreen Resources	11/19/1998 Lease	970	524		80.000	80.000
L00016485007	Manuel Marquez	Evergreen Resources	12/30/1998 Lease	971	257		80.000	26.667
L00016488000	James D Hainlen	Evergreen Resources	3/22/1995 Lease	919	277		160.000	160.000
L00016491000	USA COC 57940	Evergreen Resources	4/1/1996 Lease	937	151		40.000	40.000
L00016501000	Toby Joe Espinoza	Evergreen Resources	3/15/1997 Lease	942	256		15.000	15.000
L00016502000	Catheryn Menapace	Evergreen Resources	4/15/1997 Lease	942	256		292.011	292.011

Number	Lessor/Grantor	Lessee/Grantee	Date Type	Book	Page	Depth Restrictions	Gross Acres	Net Acre
L00016509001	Charles Milosevich	Evergreen Resources	8/28/1997 Lease	958	582		295.866	235.319
L00016509003	E Hayes Sieber Trust	Evergreen Resources	5/5/2003 Lease	1030	755		100.000	48.500
L00016509005	Donnie R Johnson	Pioneer Natural Resources	1/26/2011 Lease	1096	5		80.000	20.000
L00016561000	Veronica Goodrich	Evergreen Resources	10/25/2001 Lease	1010	1072		1.000	1.000
L00016562001	Martha Ann Saviers	Evergreen Resources	1/12/2000 Lease	993	582		160.000	13.333
L00016562002	Phyllis Jean Nicoll	Evergreen Resources	1/11/2000 Lease	990	971		160.000	13.333
L00016562003	Deanna L Griffiths	Evergreen Resources	1/12/2000 Lease	993	579		160.000	13.333
L00016562004	David G Wood	Evergreen Resources	1/12/2000 Lease	993	570		160.000	20.000
L00016562005	Raymond P Wood	Evergreen Resources	1/12/2000 Lease	993	573		160.000	20.000
L00016562006	Dorothy E Palmer	Evergreen Resources	1/12/2000 Lease	990	978		160.000	40.000
L00016562007	James Gray	Evergreen Resources	1/12/2000 Lease	993	576		160.000	40.000
L00016564000	Emil A Leyba Et ux	Evergreen Resources	9/17/1998 Lease	967	711		5.100	1.275
L00016565000	Donald Lee Moore Et ux	Evergreen Resources	9/17/1998 Lease	970	528		5.600	1.400
L00016566000	Bonnie J Reilly	Evergreen Resources	9/16/1998 Lease	966	638		5.300	1.325
L00016567000	William G Thornhill Et ux	Evergreen Resources	9/17/1998 Lease	966	633		6.000	2.250
L00016568000	Joseph A Lovato Et ux	Evergreen Resources	9/30/1998 Lease	966	636		83.000	41.500
L00016569000	George R Duncan Et ux	Evergreen Resources	8/31/1998 Lease	966	631		0.000	0.000
L00016571001	Steven Bartlett	Evergreen Resources	3/14/1998 Lease	966	591		10.580	0.186
L00016571002	David P Bartlett	Evergreen Resources	3/14/1998 Lease	966	593		10.580	0.186
L00016571003	Edward L Bartlett	Evergreen Resources	3/14/1998 Lease	966	595		10.580	0.186
L00016571004	Dennis L Bartlett	Evergreen Resources	3/14/1998 Lease	966	589		10.580	0.186
L00016571005	William Hull	Evergreen Resources	2/20/2000 Lease	993	585		5.380	0.769
L00016573000	Joyce L Tierney	Evergreen Resources	5/23/1999 Lease	986	619		5.200	1.300
L00016574001	William A Staub	Evergreen Resources	9/22/1998 Lease	983	634		0.000	0.000
L00016574002	Thelma M Staub Estate Co-Trustees	Evergreen Resources	2/4/1999 Lease	986	621		120.000	60.000
L00016574003	John L Hancock Et ux	Pioneer Natural Resources	5/4/2005 Lease	1061	1756		160.000	80.000
L00016575000	Ruby J Alire	Evergreen Resources	6/30/1999 Lease	983	362		0.690	0.690
L00016576001	Alberta Like Boles	Evergreen Resources	6/7/1999 Lease	987	714		1.160	0.580
L00016576002	Veronica M Goodrich	Evergreen Resources	6/7/1999 Lease	908	863		1.160	0.580
L00016577000	Donald Nutting	Evergreen Resources	7/14/1999 Lease	990	371		5.000	0.313
L00016594000	Josephine Tamburelli	Evergreen Resources	11/5/2001 Lease	1013	144		80.000	80.000
L00016603000	Michael R & Carol L Mitchell	Evergreen Resources	8/22/2002 Lease	1021	1980		86.000	21.500
L00016628000	Todd T Egan	Evergreen Resources	7/26/2004 Lease	1041	1465		30.000	7.500
L00019411000	John Kosovich Et ux	Pioneer Natural Resources	2/7/2006 Lease	1057	1490		0.400	0.400
L00021382001	Mack H Wooldridge	Pioneer Natural Resources	9/20/2006 Memo	1062	582		40.000	20.000
L00021382002	Texas Royalties	Pioneer Natural Resources	9/21/2006 Memo	1062	580		40.000	18.500
L00021382003	Desert Partnes LP	Pioneer Natural Resources	9/21/2006 Memo	1062	584		40.000	1.500
L00024038000	USA COC 70146	Leonard Minerals Company	8/1/1985 Lease	905	143		40.000	40.000
L00024218000	Marie R Gurule	Pioneer Natural Resources	5/31/2007 Lease	1068	1842		17.000	17.000
L00024940000	John J Kosovich Et ux	Pioneer Natural Resources	12/17/2007 Lease	1074	857		17.074	17.074

Number	Lessor/Grantor	Lessee/Grantee	Date	Type	Book	Page	Depth	Restrictions	Gross Acres	Net Acre
					1118	600				
					1118	602				
L00025097000	Martin R Gonzales Et al	Pioneer Natural Resources	1/14/2008	Lease	1075	389			238.000	238.000
L00027760001	Kay Herndon	Pioneer Natural Resources	3/1/2009	Memo	1085	1280			8.900	1.780
L00027760002	Ginger Marie Paiz	Pioneer Natural Resources	3/1/2009	Memo	1085	1278			8.900	3.560
L00027760003	Rosalie Paiz Tripp	Pioneer Natural Resources	3/1/2009	Memo	1085	1282			8.900	1.780
L00027760004	James John Paiz	Pioneer Natural Resources	3/1/2009	Memo	1085	1276			8.900	1.780
L00028004001	Onesimo Garcia Aka Bernard	Evergreen Resources	6/14/1995	Lease	918	470			120.000	60.000
L00028004002	Benjamin Elias Garcia	Evergreen Resources	6/14/1995	Lease	918	470			120.000	60.000
L00028004003	Bernadette E Johnson (Protection)	Evergreen Resources	6/14/1996	Lease	922	671			0.000	0.000
L00016267001	Julia Silva	Amoco Production Company	12/30/1988	Lease	861	554			479.530	239.770
L00016267002	Carmen A Trujillo	Amoco Production Company	12/30/1988	Lease	861	452			51.590	239.765
L00016269001	Louis S Volturo Et ux	Miller & Kennedy	4/27/1987	Lease	852	255			40.000	20.000
L00016269002	Raymond G Mecaskey Et ux	Amoco Production Company	5/22/1989	Lease	867	957			80.000	40.000
L00016269003	Gayle L Teague Et vir	Amoco Production Company	5/13/1989	Lease	867	953			0.000	0.000
L00016269004	Richard T Ridder Et ux	Amoco Production Company	2/27/1989	Lease	867	965			40.000	20.000
L00016269005	James K Mccoy Et ux	Amoco Production Company	3/1/1989	Lease	867	961			40.000	20.000
L00016269006	Paul B Van Horn Et ux	Amoco Production Company	3/29/1989	Lease	867	947			40.000	20.000
L00016269007	Glenda L Adams Et al	Amoco Production Company	5/13/1989	Lease	996	511			40.000	20.000
L00016269008	John H Guth Et ux	Amoco Production Company	7/26/1989	Lease	870	17			80.000	40.000
L00016269009	Patricia A Hammond Et vir	Amoco Production Company	9/13/1989	Lease	870	27			40.000	20.000
L00016269010	Robert J Mcgaughy	Amoco Production Company	8/23/1989	Lease	870	33			40.000	20.000
L00016269011	Burl J Pershall Et ux	Evergreen Resources	1/17/1994	Lease	902	883			40.000	20.000
L00016269012	William Mcguire Et al	Evergreen Resources	1/15/1997	Lease	942	248			40.000	20.000
L00016269013	Patricia A Hammond	Evergreen Resources	1/15/1997	Lease	942	227			40.000	20.000
L00016269014	Thomas F Piccolo Et ux	Evergreen Resources	2/3/1997	Lease	942	259			40.000	20.000
L00016269015	Ronald M Glass Et al	Evergreen Resources	5/8/1997	Lease	945	717			24.670	12.335
L00016269016	Darrel R Mallory Et al	Evergreen Resources	5/16/1997	Lease	945	713			34.190	17.095
L00016269017	Dennis W Mills Ind Aif	Evergreen Resources	5/29/1997	Lease	933	128			13.360	6.680
L00016269020	Roger K Armstrong	Evergreen Resources	5/19/1998	Lease	966	629			40.000	20.000
L00016269021	George Holik Et ux	Evergreen Resources	5/19/1998	Lease	966	619			40.000	20.000
L00016269022	Rodney K Casey	Evergreen Resources	8/18/1998	Lease	967	709			40.000	5.000
L00016269023	William D Houghton Et ux	Evergreen Resources	5/19/1998	Lease	966	621			80.000	33.333
L00016269024	Herbert J Pedri Et ux	Evergreen Resources	5/19/1998	Lease	966	623			38.970	9.743
L00016269025	Darrell W Pedri Et ux	Evergreen Resources	5/19/1998	Lease	966	626			38.970	9.743
L00016269026	Charles Lynn Rowe	Evergreen Resources	8/18/1998	Lease	983	630			40.000	5.000
L00016269027	Lamar T & Linda M Schweitzer	Evergreen Resources	3/14/2000	Lease	990	199			40.000	20.000
L00016269028	Donald L Oshel	Miller & Kennedy	4/23/1987	Lease	852	235			40.000	20.000
L00016269029	Emma Hardt	Evergreen Resources	12/29/1999	Lease	987	716			40.000	20.000
L00016269030	Tom R Wicker & Ann B Wicker	Evergreen Resources	6/24/1999	Lease	999	1383			22.390	11.195

Number	Lessor/Grantor	Lessee/Grantee	Date Type	Book	Page	Depth Restrictions	Gross Acres	Net Acre
L00016269031	George J And Brenda Gary	Evergreen Resources	1/12/2000 Lease	993	587		40.000	20.000
L00016269032	Lamar T Schweitzer & Linda	Evergreen Resources	11/18/1999 Lease	994	677		151.080	111.080
L00016269033	Mike And Diann Browning	Evergreen Resources	1/24/2001 Lease	1003	856		0.000	0.000
L00016269034	Ralph L Selman	Evergreen Resources	1/2/2001 Lease	1003	860		40.000	20.000
L00016269035	Betty J Dean	Evergreen Resources	10/12/2001 Lease	1012	342		40.000	20.000
L00016269036	Vishal Hira And Michael Frantz	Evergreen Resources	12/11/2001 Lease	1013	842		40.000	10.000
L00016269037	Denise L Mcfather	Evergreen Resources	12/11/2001 Lease	1013	846		40.000	10.000
L00016269038	Duane C Cawthorne Et al	Evergreen Resources	2/15/2002 Lease	1014	940		40.000	20.000
L00016269039	John And Mary Tanis Jt Tenants	Evergreen Resources	5/9/2002 Lease	1018	1524		40.000	20.000
L00016269040	Lamar T Schweitzer Et ux	Evergreen Resources	9/4/2002 Lease	1020	447		40.000	20.000
L00016269041	Frank Gerald	Evergreen Resources	11/10/2003 Lease	1037	348		35.000	17.500
L00016269043	Calvin Gene Moore Et ux	Miller & Kennedy	4/25/1987 Lease	852	808		40.000	20.000
L00016269044	Jeffrey L Clark Et ux	Miller & Kennedy	5/8/1987 Lease	852	629		33.920	16.960
L00016269045	Thomas E Hassler Et ux	Miller & Kennedy	5/8/1987 Lease	852	229		40.000	20.000
L00016269046	Lotus D Teague	Miller & Kennedy	5/11/1987 Lease	852	615		40.000	20.000
L00016269047	L Talmage Mckillip Et al	Miller & Kennedy	5/6/1987 Lease	853	621		40.000	20.000
L00016269048	Samuel D Teague Et ux	Miller & Kennedy	5/11/1987 Lease	852	627		41.840	11.710
L00016269049	Kevin P Budd Et ux	Miller & Kennedy	4/24/1987 Lease	854	390		40.000	20.000
L00016269050	Wilma D Pickett Et al	Miller & Kennedy	5/11/1987 Lease	854	393		40.000	20.000
L00016269051	Stephen M Joynt Et ux	Miller & Kennedy	7/25/1987 Lease	854	426		40.000	20.000
L00016269052	Edward W Keefer Et ux	Miller & Kennedy	7/25/1987 Lease	855	439		40.000	20.000
L00016269053	Madison Real Estate & Invst Co	Amoco Production Company	4/21/1988 Lease	859	657		0.000	0.000
L00016269054	Gary D Bergen Et ux	Amoco Production Company	3/19/1988 Lease	861	7		40.000	20.000
L00016269055	Donald E Wood Et ux	Amoco Production Company	2/28/1988 Lease	861	120		40.000	20.000
L00016269056	Kenneth Rayburn Et ux	Amoco Production Company	3/21/1988 Lease	861	205		40.000	20.000
L00016269057	William K Cootware Et ux	Amoco Production Company	5/30/1988 Lease	861	322		40.000	20.000
L00016269058	Charles W Tosh Et ux	Amoco Production Company	5/30/1988 Lease	860	890		40.000	10.000
L00016269060	Eugene E Clark Et ux	Amoco Production Company	5/24/1988 Lease	864	209		160.000	140.000
L00016269061	Thomas Scott Taylor Et ux	Amoco Production Company	8/4/1988 Lease	864	215		40.000	20.000
L00016269062	Billy D Howard Et al	Amoco Production Company	3/29/1989 Lease	867	920		40.000	20.000
L00016269063	William J Church Et ux	Amoco Production Company	2/27/1989 Lease	867	926		158.160	79.080
L00016269064	W J Church	Amoco Production Company	2/27/1989 Lease	867	928		120.000	60.000
L00016269065	Eldon F Beer Et ux	Amoco Production Company	3/9/1989 Lease	867	934		125.000	62.500
L00016269066	Lowell Fay	Pioneer Natural Resources	10/20/2004 Lease	1043	726		40.000	20.000
L00016269067	Herbert J Pedri Et ux	Evergreen Resources	9/3/2004 Lease	1043	1556		1.030	0.260
L00016269068	Darrell W Pedri Et ux	Evergreen Resources	9/3/2004 Lease	1043	1560		1.030	0.260
L00016269069	David E Purl Et ux	Evergreen Resources	9/10/2004 Memo	1042	1708		40.000	20.000
L00016269070	Troy M Clark	Pioneer Natural Resources	9/27/2004 Lease	1043	1568		20.750	10.375
L00016269071	Allen W Chittum Et ux	Pioneer Natural Resources	3/12/2005 Lease	1046	1816		40.000	20.000
L00016269072	Willard N Ander Et ux	Pioneer Natural Resources	5/15/2006 Lease	1058	1949		40.000	20.000

Number	Lessor/Grantor	Lessee/Grantee	Date Type	Book	Page	Depth Restrictions	Gross Acres	Net Acre
L00016269073	Jerry E Rice	Pioneer Natural Resources	6/7/2006 Lease	1059	1204		40.000	10.000
L00016269074	Patricia Alene Sandoval Et al	Forrest Iver Leef	11/8/2004 Lease	1044	7		40.000	10.000
L00016269075	James Eugene Thompson	Forrest Iver Leef	11/8/2004 Lease	1044	613		40.000	10.000
L00016269076	Cheryl Lee Carlson	Pioneer Natural Resources	6/7/2006 Lease	1059	1877		40.000	10.000
L00016269077	Estate Of John F Dinan	Pioneer Natural Resources	3/9/2007 Lease	1068	1672		40.000	6.667
L00016269078	Rochelle D Petitjean	Pioneer Natural Resources	1/2/2008 Memo	1078	915	Surface to 100' below total depth drilled	40.000	20.000
L00016269079	John H Klepetka And Elaine R Klepetka	Pioneer Natural Resources	2/14/2008 Memo	1078	1760		40.000	20.000
L00016269080	Phillip J Dinan And Mary Jo Christian	Pioneer Natural Resources	2/13/2007 Lease	1083	839		40.000	13.333
L00016270001	Arthur E Brown Et ux	Miller & Kennedy	5/6/1987 Lease	852	221		40.000	13.333
L00016270002	David Calvert Et ux	Amoco Production Company	9/12/1989 Lease	870	29		40.000	20.000
L00016270003	Scott A Graham	Amoco Production Company	3/4/1988 Lease	861	11		40.000	10.000
L00016270006	John E Apodaca Et ux	Amoco Production Company	5/19/1988 Lease	861	515		840.000	276.670
L00016270007	Louis Kubat Et ux	Amoco Production Company	5/31/1989 Lease	861	456		40.000	13.333
L00016270008	Grand Mountain Corp	Amoco Production Company	8/1/1988 Lease	863	74		558.900	246.960
L00016270009	Frances Eileen Gillett Et al	Amoco Production Company	5/8/1989 Lease	867	951		40.000	20.000
L00016270010	J Dan Brown	Evergreen Resources	12/4/1996 Lease	942	235		2716.990	2523.670
L00016270011	Augustine J Greening Et ux	Evergreen Resources	1/15/1997 Lease	948	22		40.000	13.333
L00016270012	Karen M Cormier	Evergreen Resources	6/25/1997 Lease	948	16		40.000	20.000
L00016270013	Carmen Guizar	Evergreen Resources	2/16/2001 Lease	1010	1068		40.000	10.000
L00016270014	Roger K And C Morris Joint Tenants	Evergreen Resources	4/19/2004 Lease	1044	741		40.000	20.000
L00016270017	Robert G Walker Et ux	Pioneer Natural Resources	2/1/2007 Memo	1067	31		40.000	20.000
L00016270018	Roger E Delhaie	Pioneer Natural Resources	2/1/2007 Memo	1067	30		40.000	5.000
L00016270019	Fred And Terrie Baros Tenants In Common	Pioneer Natural Resources	10/14/2008 Lease	1081	442		40.000	20.000
L00016272001	Paul Stephen Dempsey	Amoco Production Company	5/10/1988 Lease	861	308		200.000	180.000
L00016272003	Herbert Edward Haught Estate	Amoco Production Company	8/26/1988 Lease	863	867		1280.000	640.000
L00016272004	Donald & Ruth Engelhaupt	Evergreen Resources	1/15/1997 Lease	942	246		40.000	20.000
L00016272005	Larry W Harris Et ux	Evergreen Resources	1/15/1997 Lease	953	134		120.000	60.000
L00016272006	Billy W Short Et ux	Evergreen Resources	8/15/1997 Lease	960	169		80.000	20.000
L00016272007	Westley L Layman	Evergreen Resources	8/15/1997 Lease	958	578		80.000	20.000
L00016272008	Randy B Davis	Evergreen Resources	5/15/1998 Lease	966	615		40.000	10.000
L00016272009	John A George Et ux	Evergreen Resources	5/19/1998 Lease	966	617		40.000	20.000
L00016272010	Albert & Melanie Robinson	Evergreen Resources	2/10/2004 Lease	1037	346		80.000	40.000
L00016272011	Mary Sullivan	Evergreen Resources	3/26/2004 Lease	1037	789		40.000	20.000
L00016272012	Timothy J Mishek	Evergreen Resources	9/8/2004 Lease	1043	1570		80.000	40.000
L00016272013	Jonathan L Brewster	Pioneer Natural Resources	10/8/2004 Lease	1042	1904		67.490	33.745
L00016272014	Kevin P Budd And Barbara J Budd	Evergreen Resources, Inc.	9/8/2004 Lease	1047	772		40.000	20.000
L00016272015	John P Debella	Evergreen Resources	9/8/2004 Lease	1045	10		40.000	10.000
L00016272016	Joseph C Debella	Evergreen Resources	9/8/2004 Lease	1043	1125		40.000	10.000
L00016272017	Debra L Shinkle	Pioneer Natural Resources	6/7/2006 Lease	1059	1206		40.000	20.000

Number	Lessor/Grantor	Lessee/Grantee	Date	Type	Book	Page	Depth Restrictions	Gross Acres	Net Acre
L00016266057	Leonard Kiker	Pioneer Natural Resources	11/21/2006	Memo	1065	1854		20.000	10.000
L00016266064	James A King Et ux	Pioneer Natural Resources	11/21/2007	Lease	1073	1788		10.000	5.000
L00016271031	Robert M Bula	Pioneer Natural Resources	9/7/2005	Lease	1052	1219		30.000	15.000
L00016271041	Tana S Williams Et al	Pioneer Natural Resources	2/28/2008	Lease	1077	314		35.000	17.500
L00016275000	Henry A Furu	Amoco Production Company	8/29/1989	Lease	870	25		57.270	57.270
L00016283002	Susan Sandford Manly	Amoco Production Company	7/10/1989	Lease	869	551		40.000	40.000
L00016287002	Pennsylvania Minerals LLC	Evergreen Resources	5/11/1999	Lease	981	909	Surface to all geologic horizons which are above the stratigraphic equivalent of the deepest well drilled	440.000	110.000
L00016302000	Nona Brunelli Et al	Miller & Kennedy	2/23/1987	Lease	853	843		327.640	327.640
L00016317003	Veronica M Goodrich Et vir	Miller & Kennedy	5/27/1987	Lease	852	633		39.990	13.330
L00016323000	Victor American Fuel Co	Miller & Kennedy	6/9/1987	Lease	855	811		0.000	0.000
L00016337000	Patricia Manzanares Et vir	Evergreen Resources	4/1/2008	Lease	1076	1763		40.000	40.000
L00016346005	Mgp Enterprises	Amoco Production Company	8/29/1989	Lease	869	280		2437.370	1303.017
L00016432000	Larry Zappanti Et ux	Evergreen Resources	10/15/1993	Lease	901	1047		40.000	40.000
L00016500000	Gene Marquez Et al	Evergreen Resources	3/14/1997	Lease	942	261		5.303	77.303
L00016509002	Ira Clayton Carter	Evergreen Resources	4/14/2003	Lease	1027	1288		17.000	4.250
L00016509004	Donnie R Johnson	Pioneer Natural Resources	12/13/2007	Lease	1074	853		16.000	4.000
L00016556000	State Co Dept Of Trans P 05-005-00	Evergreen Resources	10/19/1998	Lease	969	681		5.900	5.900
L00016560000	State Of Colorado 98/6163S	Evergreen Resources	11/24/1998	Lease	996	501		640.000	640.000
L00016563000	James Vigil Et ux	Evergreen Resources	10/21/1998	Lease	974	984		139.327	139.327
L00016578000	Thelma M Staub Estate Co-Trustees	Evergreen Resources	12/28/1999	Lease	989	164		80.000	40.000
L00016584000	The Carrizo Trust Trustees	Evergreen Resources	3/1/2001	Lease	1003	1918		15.000	7.500
L00016585000	Morris Abeyta	Evergreen Resources	3/16/2001	Lease	1004	196		40.000	40.000
L00016586000	Mike Riggio	Evergreen Resources	3/1/2001	Lease	1004	194		3.000	3.000
L00016589001	Sylvia Louise Graff	Evergreen Resources	6/29/2001	Lease	1007	1002		40.000	2.200
L00016589002	Donald J Egan	Evergreen Resources	6/29/2001	Lease	1010	1075		40.000	14.216
L00016589003	Mgp Enterprise	Evergreen Resources	6/29/2001	Lease	1010	1077		40.000	21.384
L00016589004	Bernard & Ann Parsons	Evergreen Resources	10/6/2001	Lease	1014	939		40.000	2.200
L00016590000	Louis E Torres Et ux	Evergreen Resources	8/1/2001	Lease	1009	1669		174.240	174.240
					1064	868			
					1064	870			
L00016592000	Michael S Machone Et al	Evergreen Resources	12/1/2006	Lease	1064	872		181.610	181.610
L00016595000	Louis E Torres And Mary Ann J Torre	Evergreen Resources	11/27/2001	Lease	1013	147		40.000	40.000
L00016598000	James D Hainlen Et al	Evergreen Resources	5/14/2004	Lease	1040	260		160.000	160.000
L00016602000	Bernard Parsons Et ux	Evergreen Resources	2/22/2002	Lease	1022	204		255.910	255.910
L00016604000	Leonard Kiker	Evergreen Resources	9/26/2002	Lease	1021	106		22.000	5.500
L00016605000	Purgatoire Properties LLC	Evergreen Resources	9/26/2002	Lease	1023	1109		5.000	1.250
L00016606000	San Pablo 11-4	Evergreen Resources	8/9/2002	Lease	1020	445		39.830	39.830
L00016609000	Henry Gilbert Duran Et al	Evergreen Resources	8/16/2002	Lease	1020	449		27.580	27.580

Number	Lessor/Grantor	Lessee/Grantee	Date Type	Book	Page	Depth Restrictions	Gross Acres	Net Acre
L00016611001	Bernice B Le Platt	Evergreen Resources	2/6/2003 Lease	1027	1294		75.580	37.790
L00016611002	Ron E Leef	Evergreen Resources	2/7/2003 Lease	1027	1274		75.580	18.895
L00016611003	John K & Roberta Marquardt	Evergreen Resources	2/7/2003 Lease	1027	1277		75.580	18.895
L00016617000	Joseph Edward Gallegos Jr. Et al	Evergreen Resources	11/11/2007 Lease	1073	1793		3.750	3.750
L00016619000	Douglas And Donna Winter	Evergreen Resources	4/4/2003 Lease	1031	1332		39.990	39.990
L00016621001	Mgp Enterprises	Evergreen Resources	10/29/2003 Lease	1033	1082		37.700	20.154
L00016621002	Bernard Parsons Et ux	Evergreen Resources	10/29/2003 Lease	1033	1752		37.700	2.074
L00016621003	Sylvia L Graff	Evergreen Resources	12/30/2003 Lease	1035	818		37.700	2.074
L00016621004	Donald J Egan	Evergreen Resources	10/29/2003 Lease	1035	816		37.700	13.399
L00016622000	Herman E & Penni A Moltre	Evergreen Resources	12/11/2003 Lease	1034	1693		57.950	57.950
L00016627000	Jane And Kathleen Koomar	Evergreen Resources	12/8/2003 Lease	1041	330		40.620	40.620
L0001666001	Anthony Mattie	Apache Canyon Gas LLC	3/1/1998 Lease	962	194		120.000	102.857
L0001666002	Albert Mattie	Apache Canyon Gas LLC	3/1/1998 Lease	962	196		120.000	17.143
L00016669000	Ronald Elton Leef & Cheryl Ann Leef	Apache Canyon Gas LLC	8/1/1997 Lease	948	988		123.190	123.190
L00017440000	Albert Martinez	Pioneer Natural Resources	2/6/2005 Lease	1045	1840		6.320	6.320
L00017444001	Marie Theresa Robles	Pioneer Natural Resources	2/6/2005 Lease	1045	1837		147.480	44.244
L00017444002	Mary Velasquez Et vir	Pioneer Natural Resources	2/6/2005 Lease	1045	1848		147.480	29.496
L00017444003	Margaret Valdez	Pioneer Natural Resources	2/6/2005 Lease	1045	1842		147.480	14.748
L00017444004	Estella Abeyta	Pioneer Natural Resources	2/6/2005 Lease	1045	1851		147.480	14.748
L00017444005	Delores Jones	Pioneer Natural Resources	2/6/2005 Lease	1045	1845		147.480	14.748
L00017444006	Raymond Martinez	Pioneer Natural Resources	2/6/2005 Lease	1045	1854		147.480	14.748
L00017444007	Estate Of Alfred Martinez	Pioneer Natural Resources	12/16/2009 Lease	1089	1656		147.480	14.748
L00018090001	Mary C Frlan	Apache Canyon Gas LLC	10/1/1997 Lease	952	664		120.000	60.000
L00018090002	Albert M Cargo	Apache Canyon Gas LLC	10/1/1997 Lease	957	291		120.000	60.000
L00023381001	Elk Run LP	Pioneer Natural Resources	12/22/2006 Memo	1064	973		677.900	498.190
L00023381002	Bernard Lueking Trust	Pioneer Natural Resources	2/27/2007 Lease	1067	583		205.250	102.625
L00023381003	Robert Doak Et ux	Pioneer Natural Resources	2/22/2007 Memo	1065	1856		480.920	240.460
L00023569000	Kelly Torres Et al	Pioneer Natural Resources	4/4/2007 Memo	1067	577		1.000	1.000
L00024666000	USA COC 70731	Pioneer Natural Resources	10/1/2007 Lease	0	0		119.320	119.320
L00024811000	Patrick L Gutierrez Et al	Pioneer Natural Resources	11/1/2007 Lease	1073	461		80.000	80.000
L00024834000	Michael Lee Duran Et ux	Pioneer Natural Resources	11/15/2007 Lease	1073	1790		23.280	23.280
L00024843001	Bernice Leplatt	Evergreen Resources	12/7/2000 Lease	1001	1718		339.910	170.455
L00024843002	John K Marquardt Et ux	Evergreen Resources	12/7/2000 Lease	1001	1709		341.050	85.263
L00024843003	Ron E Leef	Evergreen Resources	12/7/2000 Lease	1001	1714		341.050	85.263
L00024843004	Ernest Hamman Et ux	Evergreen Resources	10/22/2001 Lease	1012	344		1.140	0.570
L00024863000	Gregory Williams Et ux	Pioneer Natural Resources	11/19/2007 Memo	1073	1782		206.460	175.487
L00024898000	Michael And Jo Ann Mow Joint Tenants	Pioneer Natural Resources	12/12/2007 Memo	1073	1779		160.000	160.000
L00028615000	Myrna Martinez	Pioneer Natural Resources	12/16/2009 Lease	1089	1658		6.200	6.200
L00035767001	Wallace J Munden	Pioneer Natural Resources	6/29/2016 Lease				1089.450	363.150
L00035767002	Joseph J Machetta	Pioneer Natural Resources	6/29/2016 Lease				1089.450	363.150

Number	Lessor/Grantor	Lessee/Grantee	Date	Type	Book	Page	Depth	Restrictions	Gross Acres	Net Acre
L00035767003	James Gary Machetta	Pioneer Natural Resources	6/29/2016	Lease					1089.450	363.150
L00035768000	Edward Schneider Et al	Pioneer Natural Resources	6/30/2016	Lease	1131	456			225.000	225.000
L00035769000	Michael Duran Et al	Pioneer Natural Resources	7/8/2016	Lease	1131	459			206.040	206.040
D000120810	CF&I Steel Corp	Evergreen Resources	3/1/1994	Deed	905	639			3275.760	3129.130
D00012082	Grady L Sapp	Evergreen Resources	2/6/1998	Deed	954	769			40.000	10.000
D00016953	Norman A Newton	Evergreen Resources	1/26/1998	Deed	999	768			143.900	71.950
D00012084	Thomas Walsh	Evergreen Resources	7/17/1998	Deed	963	15			80.000	20.000
D00012085	Lisa Harris	Amoco Production Company	3/30/1996	Deed	940	398			1145.560	286.390
D00012086	Willard Allen Et ux	Evergreen Resources	1/5/1988	Deed	857	236			40.000	10.000
D00012087	Barbara E Hutchko	Evergreen Resources	12/30/1993	Deed	901	2			40.000	10.000
D00012088	Marilyn Breedlove	Evergreen Resources	3/12/1999	Deed	972	987			120.000	15.000
D00012089	Mabel M McIntosh	Evergreen Resources	1/25/1999	Deed	971	256			566.350	283.175
D00012090	Whitcomb Trust Et al	Evergreen Resources	2/28/2000	Deed	991	846			39.200	14.700
D00012091	George R Duncan	Evergreen Resources	8/6/1999	Deed	982	627			58.900	29.450
D00012092	Bryan G Bennett Et ux	Evergreen Resources	4/14/2000	Deed	995	213			35.450	8.863
D00012093	Victor American Fuel Co	Evergreen Resources	1/20/2000	Deed	988	411			28076.010	27916.010
D00012094	Marilyn J Breedlove	Evergreen Resources	6/1/2000	Deed	994	676			160.000	13.333
D00012096	Lawrence E Cher Pr	Evergreen Resources	6/6/2000	Deed	995	242			603.140	172.052
D00012097	Catherine E Brallier	Evergreen Resources	6/6/2000	Deed	995	244			603.140	86.537
D00012098	Thomas A Briggs Iii	Evergreen Resources	6/6/2000	Deed	995	240			603.140	262.079
D00012099	University Of Co Foundation	Evergreen Resources	1/16/2001	Deed	1001	1691			1163.900	1163.900
D00012100	Nevenka Huntley	Evergreen Resources	8/1/2001	Deed	1013	838			40.000	10.000
D00012101	V T Inc.	Evergreen Resources	12/12/2001	Deed	1013	146			40.000	20.000
D00012102	Robert L Valdez Et ux	Evergreen Resources	9/23/2002	Deed	1019	1377			16.390	8.195
D00012103	Gayle L Teague Et ux	Evergreen Resources	3/5/2003	Deed	1026	776			51.110	25.555
D00012104	Raymond Paul Sterbick	Evergreen Resources	3/10/2003	Deed	1025	219			39.390	39.390
D00012105	William A Staub	Evergreen Resources	1/17/2003	Deed	1023	1555			146.750	73.375
D00012106	Anthony J Tamburelli	Evergreen Resources	1/29/2001	Deed	999	1606			1400.000	630.000
D00012107	Samuel Henry Et al	Evergreen Resources	8/28/2003	Deed	1030	1855			40.000	20.000
D00012109	Frank Givigliano Et ux	Evergreen Resources	8/14/2003	Deed	1032	159			83.610	83.610
D00012110	Robert Byrd Et ux	Evergreen Resources	4/28/2003	Deed	1026	997			7.700	7.700
D00012111	May Caroline Skouby	Evergreen Resources	7/18/2003	Deed	1031	1335			20.000	10.000
D00012112	Geraldine Skouby	Evergreen Resources	12/11/2003	Deed	1034	1697			20.000	10.000
D00012113	Granville L Mays Et ux	Evergreen Resources	2/21/2004	Deed	1036	1594			36.020	18.010
D00012114	John Hooley Et ux	Evergreen Resources	7/24/2004	Deed	1041	268			40.000	20.000
D00012115	Jaclyn L Ramaley	Evergreen Resources	4/15/2004	Deed	1038	587			40.000	10.000
D00012116	Ronald Shigeta Et ux	Evergreen Resources	4/14/2004	Deed	1038	585			40.000	10.000
D00012117	Grover Mcelvain Et ux	Evergreen Resources	6/28/2004	Deed	1040	642			35.090	35.090
D00012118	James Johnson Et ux	Evergreen Resources	6/29/2004	Deed	1042	727			40.000	20.000
D00012119	Carol Carone	Evergreen Resources	6/1/2004	Deed	1040	1376			40.000	10.000

Number	Lessor/Grantor	Lessee/Grantee	Date	Type	Book	Page	Depth	Restrictions	Gross Acres	Net Acre
D00012120	Richard Pippenger Et ux	Evergreen Resources	5/19/2004	Deed	1041	270			40.000	10.000
D00012121	Eri Heyden	Evergreen Resources	2/26/2004	Deed	1037	345			480.000	480.000
D00012122	Marilyn J Breedlove	Evergreen Resources	5/11/2004	Deed	1038	644			40.000	5.000
D00012123	Leroy & Mary Vigil Eri	Evergreen Resources	5/19/2004	Deed	1038	1308			1.390	1.390
D00012124	Gary A Thiaville	Evergreen Resources	6/25/2004	Deed	1040	257			170.390	85.195
D00012125	Thomas C Casey Et ux	Evergreen Resources	7/23/2004	Deed	1041	1468			35.100	17.550
D00012127	Constance M Johnson	Evergreen Resources	7/17/2004	Deed	1041	1467			35.200	17.600
D00012128	Stephen H Perlman	Evergreen Resources	4/13/1999	Deed	976	239			1749.941	874.972
D00012129	Valerie Jo Tesitor	Meany	7/29/2003	Deed	1030	1374			2063.870	236.628
D00012130	Larry Cher	Evergreen Resources	10/6/2000	Deed	999	981			3454.200	2632.494
D00012131	M J Breedlove	Evergreen Resources	12/6/2001	Deed	1016	376			1228.870	116.817
D00012132	M J Breedlove	Evergreen Resources	6/4/2002	Deed	1016	971			1159.160	76.588
D00012133	Griego Family Partnership	Evergreen Resources	3/13/2003	Deed	1026	777			120.000	120.000
D00012135	Marilyn J Breedlove	Evergreen Resources	6/12/2000	Deed	994	879			80.000	10.000
D00012145	Sheri L Parks	Pioneer Natural Resources.	12/30/2004	Deed	1045	970			40.000	20.000
D00012146	Cy M Young	Evergreen Resources	10/13/2004	Deed	1043	34			5.000	2.500
D00012151	Judith Jenya	Evergreen Resources	2/2/2004	Deed	1036	775			35.821	35.821
D00012153	George R Duncan	Pioneer Natural Resources.	4/25/2005	Deed	1048	1168			5.420	2.710
D00012154	Randy M Moate Et ux	Pioneer Natural Resources.	5/3/2005	Deed	1049	1676			6.460	3.230
D00012155	Marilyn Leser Et al	Evergreen Resources	9/2/2004	Deed	1042	111			40.000	10.000
D00012156	Michael L Mccubbin	Evergreen Resources	9/18/2004	Deed	1042	729			40.000	20.000
D00012158	Jay B And Claire Kaufman	Pioneer Natural Resources.	12/27/2004	Deed	1045	969			35.430	17.715
D00012167	Reorganized CF&I Steel Corp	Pioneer Natural Resources.	1/10/2006	Deed	1055	742			40.000	40.000
D00012168	Suzanne H Becquet	Pioneer Natural Resources.	1/20/2006	Deed	1055	1034			40.610	40.610
D00012169	Richard L Greenwall	Evergreen Resources	6/24/2004	Deed	1039	1858			5.000	1.250
D00012172	Apache Canyon Gas, LLC	Evergreen Resources	9/1/2000	Deed	999	749			7074.860	7074.860
D00012174	Estevan Montelongo	Pioneer Natural Resources.	4/3/2007	Deed	1067	572			35.100	17.550
D00012176	John Joseph Hammond Et al	Pioneer Natural Resources.	3/13/2007	Deed	1067	29			5.000	0.625
D00012177	Dinero Land & Cattle	Pioneer Natural Resources.	12/12/2006	Deed	1065	209			13.200	13.200
D00012187	Melvin D Solomon Et ux	Pioneer Natural Resources.	5/16/2008	Deed	1077	598			15.140	7.570
D00012191	Sergio J. Misztal & Margaret Misztal	Pioneer Natural Resources.	8/18/2009	Deed	1087	223			10.610	5.305
D0012209/001	Mike Browning et ux as Joint Tenants	Pioneer Natural Resources.	7/8/2011	Deed	1098	1877			80.000	40.000
D0012211/001	George William Croff et al	Pioneer Natural Resources.	10/1/2007	Deed	1073	132			5.100	1.275
D0012244001	MJ Breedlove	Evergreen Resources	12/13/2002	Deed	1115	740			1016.070	61.233
D00034897	Bluegreen Corp	XYZ Minerals Inc	9/30/1999	Deed	983	11			4560.000	3420.000

EXHIBIT A-2
TO
ASSIGNMENT, CONVEYANCE AND BILL OF SALE
WELLS

API	WELL NAME	SEC	TWP	RNG	BPO WI	BPO NRI	APO WI	APO NRI
-----	-----------	-----	-----	-----	--------	---------	--------	---------

API	WELL NAME	SEC	TWP	RNG	BPO WI	BPO NRI	APO WI	APO NRI
-----	-----------	-----	-----	-----	--------	---------	--------	---------

API	WELL NAME	SEC	TWP	RNG	BPO WI	BPO NRI	APO WI	APO NRI
-----	-----------	-----	-----	-----	--------	---------	--------	---------

API	WELL NAME	SEC	TWP	RNG	BPO WI	BPO NRI	APO WI	APO NRI
-----	-----------	-----	-----	-----	--------	---------	--------	---------

API	WELL NAME	SEC	TWP	RNG	BPO WI	BPO NRI	APO WI	APO NRI
-----	-----------	-----	-----	-----	--------	---------	--------	---------

API	WELL NAME	SEC	TWP	RNG	BPO WI	BPO NRI	APO WI	APO NRI
-----	-----------	-----	-----	-----	--------	---------	--------	---------

API	WELL NAME	SEC	TWP	RNG	BPO WI	BPO NRI	APO WI	APO NRI
-----	-----------	-----	-----	-----	--------	---------	--------	---------

API	WELL NAME	SEC	TWP	RNG	BPO WI	BPO NRI	APO WI	APO NRI
-----	-----------	-----	-----	-----	--------	---------	--------	---------

API	WELL NAME	SEC	TWP	RNG	BPO WI	BPO NRI	APO WI	APO NRI
-----	-----------	-----	-----	-----	--------	---------	--------	---------

API	WELL NAME	SEC	TWP	RNG	BPO WI	BPO NRI	APO WI	APO NRI
-----	-----------	-----	-----	-----	--------	---------	--------	---------

API	WELL NAME	SEC	TWP	RNG	BPO WI	BPO NRI	APO WI	APO NRI
-----	-----------	-----	-----	-----	--------	---------	--------	---------

05071088770000	MONTOYA 11-01R	1	33S	69W			1.000000	0.950000
----------------	----------------	---	-----	-----	--	--	----------	----------

API	WELL NAME	SEC	TWP	RNG	BPO WI	BPO NRI	APO WI	APO NRI
-----	-----------	-----	-----	-----	--------	---------	--------	---------

API	WELL NAME	SEC	TWP	RNG	BPO WI	BPO NRI	APO WI	APO NRI
-----	-----------	-----	-----	-----	--------	---------	--------	---------

API	WELL NAME	SEC	TWP	RNG	BPO WI	BPO NRI	APO WI	APO NRI
-----	-----------	-----	-----	-----	--------	---------	--------	---------

API	WELL NAME	SEC	TWP	RNG	BPO WI	BPO NRI	APO WI	APO NRI
-----	-----------	-----	-----	-----	--------	---------	--------	---------

API	WELL NAME	SEC	TWP	RNG	BPO WI	BPO NRI	APO WI	APO NRI
-----	-----------	-----	-----	-----	--------	---------	--------	---------

API	WELL NAME	SEC	TWP	RNG	BPO WI	BPO NRI	APO WI	APO NRI
-----	-----------	-----	-----	-----	--------	---------	--------	---------

API	WELL NAME	SEC	TWP	RNG	BPO WI	BPO NRI	APO WI	APO NRI
-----	-----------	-----	-----	-----	--------	---------	--------	---------

API	WELL NAME	SEC	TWP	RNG	BPO WI	BPO NRI	APO WI	APO NRI
-----	-----------	-----	-----	-----	--------	---------	--------	---------

API	WELL NAME	SEC	TWP	RNG	BPO WI	BPO NRI	APO WI	APO NRI
-----	-----------	-----	-----	-----	--------	---------	--------	---------

EXHIBIT A-3
TO
ASSIGNMENT, CONVEYANCE AND BILL OF SALE
FACILITIES

EXHIBIT A-4
TO
ASSIGNMENT, CONVEYANCE AND BILL OF SALE
REAL PROPERTIES

Exhibit A-4

Real Properties

NUMBER	LAS ANIMAS TAX #	GRANTOR	GRANTEE	DESCRIPTION	SURFACE ACRES	PURCHASED	BOOK	PAGE
D00016954	R0010976200	Thomas Walsh	Amoco	Township 32 South, Range 66 West, 6TH PM Section 33: NW/4NE/4,NE/4NE/4 Las Animas County, Colorado	80.00	Surface Minerals	963	15
D00016955	R0010297700	Beech House	Amoco	Township 32 South, Range 66 West, 6TH PM Section 33: SE/4NW/4 A/K/A 20169 CO RD 30.1 Las Animas County, Colorado	40.00	Surface	963	16
D00016957	R0014223000	Douglas D Holdread Jr Et ux	Evergreen Resources	Township 32 South, Range 65 West, 6TH PM Section 30: Lots 186 & 187, Spanish Highlands: Filing #4 Las Animas County, Colorado	10.35	Surface	961	484
D00016958	R0014056900	Homer W Smith	Amoco	Township 32 South, Range 66 West, 6TH PM	40.00	Surface	1001	686
D00016959		Bernard A Smith		Section 33: SW/4NE/4 Las Animas County, Colorado			853	913
D00016960	R0012286500	Barbara E Hutchko	Amoco	Township 32 South, Range 66 West, 6TH PM Section 33: NE/4NW/4 Las Animas County, Colorado	40.00	Surface	1001	683
D00016961	R001164300	Dwight Roxberg	Evergreen Resources	Township 33 South, Range 66 West, 6TH PM Section 9: Lot 326, Rancho La Garita Filing #8 Las Animas County, Colorado	20.00	Surface	964	89
D00016965	R0010394700	Claudine Blinkey	Evergreen Resources	Township 32 South, Range 66 West, 6TH PM	35.02	Surface	1030	763

NUMBER	LAS ANIMAS TAX #	GRANTOR	GRANTEE	DESCRIPTION	SURFACE ACRES	PURCHASED	BOOK	PAGE
				Section 33: Tract 1, Arrowhead Ranchettes Las Animas County, Colorado				
D00016966	R0013429700	Donald J Parker	Evergreen Resources	Township 32 South, Range 66 West, 6TH PM Section 33: SE/4NE/4 Las Animas County, Colorado	40.00	Surface	978	270
D00016967	R0010059700	Willard D Allen	Evergreen Resources	Township 32 South, Range 66 West, 6TH PM Section 28: SW/4SE/4 Las Animas County, Colorado	40.00	Surface Minerals	857	236
D00016968	R0011064800	North Central Energy	Evergreen Resources	Township 33 South, Range 67 West, 6TH PM Section 22: part of the SE/4NE/4 E of the County Highway Section 23: NE/4, part of the SW/4 lying East of County Highway, S/2NW/4, NE/4NW/4, S/2SE/4, NW/4SE/4 Section 24: SW/4SW/4 Section 25: W/2NW/4 Section 26: part of the N/2 East of the County Highway Las Animas County, Colorado	862.00	Surface	978	820
D00016969	R0010807500	George R Duncan	Evergreen Resources	Township 33 South, Range 66 West, 6TH PM Section 20: Lots 1023,1024,1027,1028, 1031-1034, 1052,1053,1063,1064, Rancho La Garita Las Animas County, Colorado	158.10	Surface Minerals	982	627
D00016970	R0011899000	James G Giesler	Evergreen Resources	Township 33 South, Range 66 West, 6TH PM Section 20: Lot 1029, Rancho La Garita, 12 acres Las Animas County, Colorado	12.00	Surface	982	626
D00016976	R0013278700	John B Schamper	Evergreen Resources	Township 32 South, Range 66 West, 6TH PM Section 25: Lot 119, Spanish Highlands Filing No.3 Las Animas County, Colorado	5.10	Surface	1000	543

NUMBER	LAS ANIMAS TAX #	GRANTOR	GRANTEE	DESCRIPTION	SURFACE ACRES	PURCHASED	BOOK	PAGE
D00016978	R0013580600	1621 Corporation	Evergreen Resources	Township 32 South, Range 67 West, 6TH PM Section 18: SW/4NE/4, Cimarron Ranch Las Animas County, Colorado	40.00	Surface	1032	642
D00016981	R001431300	Robert L Valdez	Evergreen Resources	Township 32 South, Range 66 West, 6TH PM Section 35: Part of SW/4NW/4 containing 7.84 Acs and that part of the NESW containing 9.77 Acs M/L Las Animas County, Colorado	16.39	Surface Minerals	1019	1377
D00016985	R0013075900	Arthur Mitchell	Evergreen Resources	Township 33 South, Range 66 West, 6TH PM Section 20: Lot 1030, Lot 1026 Rancho La Garita, Filing #9 Las Animas County, Colorado	10.00	Surface	1019	1396
D00016993	R0010204630	Samuel O Bachicha	Evergreen Resources	Township 33 South, Range 65 West, 6TH PM Section 6: SW/4NE/4 Las Animas County, Colorado	39.10	Surface	1033	1759
D00017004		Leroy & Mary Vigil	Evergreen Resources	Township 33 South, Range 66 West, 6TH PM Section 5: Parcel "Omitted Property", Filing #1, Rancho Lagarita, containing 1.39 Acs Las Animas County, Colorado	1.39	Surface Minerals	1038	1308
D00017009	R0013561000 R0013560500	Las Animas Co Bd Of Com	Evergreen Resources	Township 32 South, Range 68 West, 6TH PM Sections 12, 13 And 14: Pine Valley Filing Lot 2 (5.86 Ac), Lot 3 (5.95 Ac), Lot 8 (6.56 Ac), Lot 22 (6.01 Ac), Lot 25 (6.02 Ac), Lot 30 (5.91 Ac), Lot 31 (6.08 Ac), Lot 32 (6.32 Ac), Lot 34 (5.84 Ac), Lot 35 (5.74 Ac), Lot 36 (6.64 Ac), Lot 37 (6.13 Ac), Lot 42 (5.62 Ac), Lot 44 (6.92 Ac), Lot 47 (6.25 Ac), Lot 48 (5.83 Ac), Lot 49 (7.69 Ac), Lot 50 (5.25 Ac), Lot 52 (6.02 Ac), Lot 53 (6.96 Ac), Lot 54 (7.27 Ac), Lot 55 (6.03 Ac), Lot 56 (6.51 Ac), Lot 57 (7.02 Ac), Lot 61 (6.68 Ac-Row Rights Only), Lot 65 (12.84 Ac-Row Rights	462.40	Surface	1040	663

NUMBER	LAS ANIMAS TAX #	GRANTOR	GRANTEE	DESCRIPTION	SURFACE			
					ACRES	PURCHASED	BOOK	PAGE
				Only), Lot 66 (10.30 Ac), Lot 67 (6.51 Ac), Lot 68 (6.08 Ac), Lot 69 (6.26 Ac), Lot 71 (6.18 Ac), Lot 75 (6.19 Ac), Lot 85 (5.57 Ac-Row Rights Only), Lot 107 (5.66 Ac), Lot 109 (5.60 Ac), Lot 111 (6.25 Ac), Lot 112 (6.30 Ac), Lot 113 (8.55 Ac), Lot 114 (7.06 Ac), Lot 115 (6.05 Ac), Lot 116 (6.00 Ac), Lot 158 (11.68 Ac), Lot 159 (13.36 Ac), Lot 79 (5.75 Ac), Lot 84 (5.28 Ac), Lot 86 (6.25 Ac-Row Rights Only), Lot 88 (5.15 Ac), Lot 89 (5.44 Ac), Lot 90 (5.24 Ac), Lot 92 (5.40 Ac), Lot 93 (6.07 Ac), Lot 94 (6.06 Ac), Lot 95 (9.06 Ac), Lot 98 (5.34 Ac), Lot 99 (5.70 Ac), Lot 100 (5.46 Ac), Lot 104 (7.20 Ac), Lot 105 (6.13 Ac) Lot 121 (6.58 Ac), Lot 122 (6.51 Ac), Lot 123 (5.94 Ac), Lot 124 (5.29 Ac), Lot 125 (6.45 Ac), Lot 129 (5.73 Ac), Lot 133 (5.73 Ac-Row Rights Only), Lot 134 (5.96 Ac-Row Rights Only), Lot 135 (5.79 Ac-Row Rights Only), Lot 136 (8.29 Ac-Row Rights Only), Lot 137 (10.95 Ac-Row Rights Only)), Lot 138 (9.14 Ac-Row Rights Only, Lot 141 (8.90 Ac), Lot 148 (5.72 Ac-Row Rights Only), Lot 149 (6.25 Ac-Row Rights Only), Lot 150 (8.30 Ac-Row Rights Only), Lot 151 (9.11 Ac), Lot 156 (6.70 Ac), Lot 157 (9.28 Ac) Las Animas County, Colorado				
D00018112	R0013000301 R0010900300	Leanora Templeton	Pioneer Natural Resources	Township 32 South, Range 68 West, 6TH PM Sections 13 & 14: Lots 83 & 108 Cimarron Ranch Las Animas County, Colorado	11.05	Surface	1049	42
D00018121	R0011020300	Susan Fish	Amoco	Township 32 South, Range 66 West, 6TH PM Section 28: NE/4SW/4 Las Animas County, Colorado	40.00	Surface	905	906
D00018181	R001248700	William J Damrell	Pioneer Natural Resources	Township 32 South, Range 67 West, 6TH PM Section 18: Lot 14, Pine Valley Filing, Cimarron Ranch Las Animas County, Colorado	5.28	Surface	1050	1945

NUMBER	LAS ANIMAS TAX #	GRANTOR	GRANTEE	DESCRIPTION	SURFACE		PURCHASED	BOOK	PAGE
					ACRES				
D00034790	R0012235020	Anna Marie Holderness	Pioneer Natural Resources	OTS Block 88 North 159 1/2' x 90' of Lot 1-cont. 9135 sq ft Las Animas County, Colorado	0.21		Surface	1056	179
D00034791	R0012429500	H G Holderness	Pioneer Natural Resources	OTS Block 88 South 58' of North 159 1/2' by 90' of Lot 1, Block 88 All Lot 2 except the South 24' of the East 25' Las Animas County, Colorado	0.48		Surface	1051	447
D00034792	R0010517500	Las Animas County Treasurer	Pioneer Natural Resources	Township 32 South, Range 68 West, 6TH Pm Pine Valley Filing #1, Section 12: Lot 19 Las Animas County, Colorado	7.66		Surface	1122	26

EXHIBIT B
TO
ASSIGNMENT, CONVEYANCE AND BILL OF SALE
EASEMENTS

Schedule 2.1(g)

Easements

To that Purchase and Sale Agreement
by and between Pioneer Natural Resources USA, Inc., as Seller, and
Evergreen Natural Resources LLC, as Buyer, dated effective July 1, 2018

Number	Agreement Name	Original Lessee/Grantee	Date	Book	Page	Document Type	Prospect
R00015362000	Daniel J Cordova Et Ux	Primero Gas Company	10/1/1998			Right Of Way	Cottontail Pass Unit (5500)
R00015363000	George W Dugan Et Ux	Primero Gas Company	11/9/1998			Right Of Way	Cottontail Pass Unit (5500)
R00015364000	Paul Escamilla Et Ux	Primero Gas Company	9/30/1998			Right Of Way	Cottontail Pass Unit (5500)
R00015365000	George D Garcia	Primero Gas Company	1/6/1999			Right Of Way	Cottontail Pass Unit (5500)
R00015366000	Travis K Gourdin	Primero Gas Company	9/11/1998			Right Of Way	Cottontail Pass Unit (5500)
R00015367000	William D Poole Et Ux	Primero Gas Company	10/1/1998			Right Of Way	Cottontail Pass Unit (5500)
R00015368000	Antonio G Quintana Et Ux	Primero Gas Company	9/17/1998			Right Of Way	Cottontail Pass Unit (5500)
R00015369000	Hans H Rheinheimer Et Ux	Primero Gas Company	1/19/1999			Right Of Way	Cottontail Pass Unit (5500)
R00015370000	Paul Sandoval Et Ux	Primero Gas Company	9/5/1998			Right Of Way	Cottontail Pass Unit (5500)
R00015371000	Paul Sandoval Et Ux	Primero Gas Company	9/5/1998			Right Of Way	Cottontail Pass Unit (5500)
R00015372000	Elden V Wetzel & R Bruce Duchossois	Primero Gas Company	11/23/1998			Right Of Way	Cottontail Pass Unit (5500)
R00015373000	Stanley E Boyd Et Ux	Primero Gas Company	12/7/1998			Right Of Way	Cottontail Pass Unit (5500)
R00015435000	Dale McDonald As Trustee	Pioneer Natural Resources	7/5/2002			Right Of Way	Cottontail Pass Unit (5500)
R00015437000	The Ten Bar Ranch	Pioneer Natural Resources	6/12/2002			Right Of Way	Cottontail Pass Unit (5500)
R00015441000	Leah Schaeffer	Primero Gas Company	5/24/2002			Right Of Way	Cottontail Pass Unit (5500)
R00015446000	Beatrice R. Sauer	Pioneer Natural Resources	4/13/2002			Right Of Way	Cottontail Pass Unit (5500)
R00015451000	Betty J Wirtz	Pioneer Natural Resources	12/21/2001			Right Of Way	Cottontail Pass Unit (5500)
R00015483000	Stan B. Piaskoski	Pioneer Natural Resources	10/10/2002			Right Of Way	Cottontail Pass Unit (5500)
R00015489000	Tarabino Real Estate Company	Pioneer Natural Resources	9/27/2002			Right Of Way	Cottontail Pass Unit (5500)
R00015557000	Ira Stanley Sherry L Lethco	Pioneer Natural Resources	4/15/2003			Right Of Way	Cottontail Pass Unit (5500)
R00015558000	Charles E. And S. Sue Rohde	Pioneer Natural Resources	4/22/2003			Right Of Way	Cottontail Pass Unit (5500)
R00015559000	Donald J. Egan	Pioneer Natural Resources	1/22/2003			Right Of Way	Cottontail Pass Unit (5500)
R00015560000	Sydney Roy and Doris L. Newman	Pioneer Natural Resources	1/23/2003			Right Of Way	Cottontail Pass Unit (5500)
R00015561000	Bernard And Ann Parsons	Pioneer Natural Resources	1/24/2003			Right Of Way	Cottontail Pass Unit (5500)

Number	Agreement Name	Original Lessee/Grantee	Date	Book	Page	Document Type	Prospect
R00015562000	Gordon W. And Frances L. Parks	Pioneer Natural Resources	1/29/2003			Right Of Way	Cottontail Pass Unit (5500)
R00015563000	Richard M. Dolores P. Byrne	Pioneer Natural Resources	1/24/2003			Right Of Way	Cottontail Pass Unit (5500)
R00015564000	Mike And June Stevens Jr.	Pioneer Natural Resources	1/24/2003			Right Of Way	Cottontail Pass Unit (5500)
R00015566000	Ruth Elizabeth Leutwyler	Pioneer Natural Resources	2/11/2003			Right Of Way	Cottontail Pass Unit (5500)
R00015567000	Warren L. and Margaret L. Ashcraft	Pioneer Natural Resources	2/3/2003			Right Of Way	Cottontail Pass Unit (5500)
R00015568000	Thomas R Canada Et Al	Pioneer Natural Resources	2/1/2003			Right Of Way	Cottontail Pass Unit (5500)
R00015570000	Charles W. Holland	Pioneer Natural Resources	1/31/2003			Right Of Way	Cottontail Pass Unit (5500)
R00015571000	David R. Holland	Pioneer Natural Resources	1/30/2003			Right Of Way	Cottontail Pass Unit (5500)
R00015572000	Michael C. And Cathy Mcelroy	Pioneer Natural Resources	2/28/2003			Right Of Way	Cottontail Pass Unit (5500)
R00015615000	Nona Christine Halmes	Pioneer Natural Resources	5/12/2003			Right Of Way	Cottontail Pass Unit (5500)
R00015624000	Theodore G. And Susan M. Collins	Pioneer Natural Resources	7/9/2003			Right Of Way	Cottontail Pass Unit (5500)
R00015637000	Ronald W. Abeyta	Pioneer Natural Resources	10/24/2003			Right Of Way	Cottontail Pass Unit (5500)
R00015644000	Timothy R. Ortiz	Pioneer Natural Resources	12/1/2003			Right Of Way	Cottontail Pass Unit (5500)
R00015645000	Sharon A. Ortiz	Pioneer Natural Resources	11/29/2003			Right Of Way	Cottontail Pass Unit (5500)
R00015649000	Anthony Ortiz	Pioneer Natural Resources	11/18/2003			Right Of Way	Cottontail Pass Unit (5500)
R00015650000	Arthur B. Ortiz	Pioneer Natural Resources	11/24/2003			Right Of Way	Cottontail Pass Unit (5500)
R00015667000	Violet M. Ortiz	Pioneer Natural Resources	12/29/2003			Right Of Way	Cottontail Pass Unit (5500)
R00015668000	Christiana Ortiz	Pioneer Natural Resources	12/29/2003			Right Of Way	Cottontail Pass Unit (5500)
R00015671000	Matilda And Gary Lee Mestas	Pioneer Natural Resources	1/7/2004			Right Of Way	Cottontail Pass Unit (5500)
R00015676000	James S Abeyta	Pioneer Natural Resources	1/14/2004			Right Of Way	Cottontail Pass Unit (5500)
R00015684000	Ronald W. Abeyta	Pioneer Natural Resources	1/24/2004			Right Of Way	Cottontail Pass Unit (5500)
R00015692000	Ulibarri - 5 Parties	Pioneer Natural Resources	2/4/2004			Right Of Way	Cottontail Pass Unit (5500)
R00015694000	Albert L Robinson Et Ux	Pioneer Natural Resources	2/12/2004			Right Of Way	Cottontail Pass Unit (5500)
R00015708000	Christian And Janice Heyden	Pioneer Natural Resources	3/1/2004			Right Of Way	Cottontail Pass Unit (5500)
R00015763000	Jimmie M. And Lucy C J Torres	Primero Gas Company	4/28/2004			Right Of Way	Cottontail Pass Unit (5500)
R00015764000	Evergreen Resources Inc	Primero Gas Company	5/14/2004			Right Of Way	Cottontail Pass Unit (5500)
R00015781000	Evergreen Ressources Inc	Primero Gas Company	4/2/2003			Right Of Way	Cottontail Pass Unit (5500)
R00015782000	Evergreen Resources Inc	Primero Gas Company	3/7/2003			Right Of Way	Cottontail Pass Unit (5500)
R00015792000	Gary And Matilda Mestas	Pioneer Natural Resources	7/8/2004			Right Of Way	Cottontail Pass Unit (5500)
R00015796000	Georgia A. Messina	Pioneer Natural Resources	7/1/2004			Right Of Way	Cottontail Pass Unit (5500)
R00015797000	Eva M. McDonald	Pioneer Natural Resources	7/1/2004			Right Of Way	Cottontail Pass Unit (5500)
R00015798000	Billie Jean Stumbaugh	Pioneer Natural Resources	7/14/2004			Right Of Way	Cottontail Pass Unit (5500)
R00015801000	Beatrice R. Sauer	Pioneer Natural Resources	7/7/2004			Right Of Way	Cottontail Pass Unit (5500)

Number	Agreement Name	Original Lessee/Grantee	Date	Book	Page	Document Type	Prospect
R00022309000	Georgia A Messina	Primero Gas Company	2/13/2001			Right Of Way	Cottontail Pass Unit (5500)
R00022310000	Mildred I Davies	Primero Gas Company	2/17/2001			Right Of Way	Cottontail Pass Unit (5500)
R00022311000	The Ten Bar Ranch	Primero Gas Company	3/9/2001			Right Of Way	Cottontail Pass Unit (5500)
R00022312000	James A Meyer And Cong S Meyer	Primero Gas Company	12/18/2000			Right Of Way	Cottontail Pass Unit (5500)
R00022313000	Lloyd L Wilson And Kathleen L Wilson	Primero Gas Company	12/20/2000			Right Of Way	Cottontail Pass Unit (5500)
R00022316000	Lori Pardo Cole	Primero Gas Company	1/30/2001			Right Of Way	Cottontail Pass Unit (5500)
R00022317000	Randon Fagley And Sun Mi Fagley	Primero Gas Company	1/5/2001			Right Of Way	Cottontail Pass Unit (5500)
R00022319000	Charlene G. Spencer	Primero Gas Company	3/14/2002			Right Of Way	Cottontail Pass Unit (5500)
R00022320000	Beatrice R Sauer	Primero Gas Company	4/13/2002			Right Of Way	Cottontail Pass Unit (5500)
R00022321000	Georgia A Messina	Primero Gas Company	3/28/2002			Right Of Way	Cottontail Pass Unit (5500)
R00022322000	Eva M McDonald	Primero Gas Company	3/28/2002			Right Of Way	Cottontail Pass Unit (5500)
R00022323000	Dale McDonald	Primero Gas Company	7/5/2002			Right Of Way	Cottontail Pass Unit (5500)
R00022325000	Mildred I Davies	Primero Gas Company	3/16/2002			Right Of Way	Cottontail Pass Unit (5500)
R00022327000	Charlene G Spencer	Primero Gas Company	3/14/2002			Right Of Way	Cottontail Pass Unit (5500)
R00022328000	Ronald Gene McDonald	Primero Gas Company	3/15/2002			Right Of Way	Cottontail Pass Unit (5500)
R00022329000	The Ten Bar Ranch	Primero Gas Company	3/29/2002			Right Of Way	Cottontail Pass Unit (5500)
R00022330000	Beatrice R Sauer	Primero Gas Company	1/30/2001			Right Of Way	Cottontail Pass Unit (5500)
R00022331000	Billie Jean Stumbaugh	Primero Gas Company	4/30/2001			Right Of Way	Cottontail Pass Unit (5500)
R00022332000	Charlene G Spencer	Primero Gas Company	1/19/2001			Right Of Way	Cottontail Pass Unit (5500)
R00022333000	Dale McDonald	Primero Gas Company	1/12/2001			Right Of Way	Cottontail Pass Unit (5500)
R00022334000	Eva M McDonald	Primero Gas Company	1/19/2001			Right Of Way	Cottontail Pass Unit (5500)
R00022335000	Georgia A Messina	Primero Gas Company	1/19/2001			Right Of Way	Cottontail Pass Unit (5500)
R00022336000	Leslie Julien Roberts And Lana C Roberts	Primero Gas Company	8/10/2001			Right Of Way	Cottontail Pass Unit (5500)
R00022337000	Michael Bean And Shirley Bean	Primero Gas Company	2/5/2001			Right Of Way	Cottontail Pass Unit (5500)
R00022338000	Mildred I Davies	Primero Gas Company	1/27/2001			Right Of Way	Cottontail Pass Unit (5500)
R00022339000	Ronald Gene McDonald	Primero Gas Company	1/17/2001			Right Of Way	Cottontail Pass Unit (5500)
R00022340000	Agnes Hagen And Charles Hagen	Primero Gas Company	9/13/1999			Right Of Way	Cottontail Pass Unit (5500)
R00022341000	Dennis D Crist And Doris Crist	Primero Gas Company	6/25/2001			Right Of Way	Cottontail Pass Unit (5500)
R00022342000	Sondra Crook	Primero Gas Company	6/28/2001			Right Of Way	Cottontail Pass Unit (5500)
R00022343000	Beatrice R Sauer	Primero Gas Company	4/13/2002			Right Of Way	Cottontail Pass Unit (5500)
R00022345000	Eva M McDonald	Primero Gas Company	3/28/2002			Right Of Way	Cottontail Pass Unit (5500)
R00022346000	Georgia A Messina	Primero Gas Company	3/28/2002			Right Of Way	Cottontail Pass Unit (5500)
R00022347000	Mildred I Davies	Primero Gas Company	3/16/2002			Right Of Way	Cottontail Pass Unit (5500)

Number	Agreement Name	Original Lessee/Grantee	Date	Book	Page	Document Type	Prospect
R00022348000	The Ten Bar Ranch	Primero Gas Company	3/29/2002			Right Of Way	Cottontail Pass Unit (5500)
R00022349000	The Ten Bar Ranch	Primero Gas Company	7/17/2002			Right Of Way	Cottontail Pass Unit (5500)
R00022350000	John Serra And J.C. Serra	Primero Gas Company	10/25/2003			Right Of Way	Cottontail Pass Unit (5500)
R00022351000	Daniel J Cotter And Valli A Cotter	Primero Gas Company	11/15/2001			Right Of Way	Cottontail Pass Unit (5500)
R00022352000	Gary W James And Teresa R James	Primero Gas Company	1/3/2002			Right Of Way	Cottontail Pass Unit (5500)
R00022353000	Mary S Jacobs	Primero Gas Company	10/31/2001			Right Of Way	Cottontail Pass Unit (5500)
R00022354000	Sandra L Falk And Patricia L Rasmussen	Primero Gas Company	11/5/2001			Right Of Way	Cottontail Pass Unit (5500)
R00022382000	John Kosovich	Primero Gas Company	2/26/1997			Right Of Way	Cottontail Pass Unit (5500)
R00022387000	John E McIntire And Rose McIntire	Primero Gas Company	3/17/1997			Right Of Way	Cottontail Pass Unit (5500)
R00022399000	Ronald L Oliver	Primero Gas Company	5/27/1999			Right Of Way	Cottontail Pass Unit (5500)
R00022400000	Ronald L Oliver	Primero Gas Company	6/14/1999			Right Of Way	Cottontail Pass Unit (5500)
R00022401000	Thomas H Mitchell And Lois K Mitchell	Primero Gas Company	6/6/1999			Right Of Way	Cottontail Pass Unit (5500)
R00022402000	Charles R Maxey And Deborah A Maxey	Primero Gas Company	6/10/1999			Right Of Way	Cottontail Pass Unit (5500)
R00022403000	Freddie A Luna Jr And Cynthia Luna	Primero Gas Company	9/20/1999			Right Of Way	Cottontail Pass Unit (5500)
R00022404000	Raymond Alen Kenley Jr And Nancy J. Kenley	Primero Gas Company	5/11/1999			Right Of Way	Cottontail Pass Unit (5500)
R00022405000	Hazel Heronema	Primero Gas Company	5/10/1999			Right Of Way	Cottontail Pass Unit (5500)
R00022406000	Tommie L Gerry And Marsha A Gerry	Primero Gas Company	9/9/1999			Right Of Way	Cottontail Pass Unit (5500)
R00022408000	Theodore Z Gelt	Primero Gas Company	5/6/1999			Right Of Way	Cottontail Pass Unit (5500)
R00022409000	Paul Escamilla And Rosa Escamilla	Primero Gas Company	6/3/1999			Right Of Way	Cottontail Pass Unit (5500)
R00022410000	Lois M Debus	Primero Gas Company	6/23/1999			Right Of Way	Cottontail Pass Unit (5500)
R00022411000	Sharon L Jones	Primero Gas Company	10/8/1999			Right Of Way	Cottontail Pass Unit (5500)
R00022413000	Therese L Kirkwood	Primero Gas Company	10/1/1999			Right Of Way	Cottontail Pass Unit (5500)
R00022414000	Betty St John	Primero Gas Company	5/11/1999			Right Of Way	Cottontail Pass Unit (5500)
R00022416000	Gloria Wimmer And Alfred Wimmer	Primero Gas Company	7/8/1999			Right Of Way	Cottontail Pass Unit (5500)
R00022417000	Has H Rheinheimer And Edna M Rheinheimer	Primero Gas Company	5/24/1999			Right Of Way	Cottontail Pass Unit (5500)
R00022418000	Enterprise Properties	Primero Gas Company	4/27/1999			Right Of Way	Cottontail Pass Unit (5500)
R00022464000	Lawrence Robert Schuffman	Pioneer Natural Resources	12/8/2006			Right Of Way	Cottontail Pass Unit (5500)
R00022465000	Robert Ray And Nancy Valerie Trujillo	Pioneer Natural Resources	11/6/2006			Right Of Way	Cottontail Pass Unit (5500)
R00022469000	Aubrey Saunders And Claudia Saunders	Pioneer Natural Resources	11/12/2006			Right Of Way	Cottontail Pass Unit (5500)
R00022470000	Edward M Bell And Georgia L Bell	Pioneer Natural Resources	11/3/2006			Right Of Way	Cottontail Pass Unit (5500)
R00022472000	Joan A Mirandy Schoermann	Pioneer Natural Resources	12/5/2006			Right Of Way	Cottontail Pass Unit (5500)
R00022473000	Keith L Frazee	Pioneer Natural Resources	11/25/2006			Right Of Way	Cottontail Pass Unit (5500)
R00022488000	Georgia A Messina	Primero Gas Company	3/28/2002			Right Of Way	Cottontail Pass Unit (5500)

Number	Agreement Name	Original Lessee/Grantee	Date	Book	Page	Document Type	Prospect
R00022489000	Beatrice R Sauer	Primero Gas Company	4/12/2002			Right Of Way	Cottontail Pass Unit (5500)
R00022490000	Eva McDonald	Primero Gas Company	3/28/2002			Right Of Way	Cottontail Pass Unit (5500)
R00022491000	Mildred I Davies	Primero Gas Company	3/16/2002			Right Of Way	Cottontail Pass Unit (5500)
R00022492000	The Ten Bar Ranch	Primero Gas Company	3/29/2002			Right Of Way	Cottontail Pass Unit (5500)
R00022493000	David Irvin Gourdin Jr And Sr	Primero Gas Company	2/20/2001			Right Of Way	Cottontail Pass Unit (5500)
R00022494000	Edward M Bell And Georgia L Bell	Pioneer Natural Resources	11/3/2006			Right Of Way	Cottontail Pass Unit (5500)
R00022495000	Amador Ulimarri Jr	Primero Gas Company	8/20/2004			Right Of Way	Cottontail Pass Unit (5500)
R00022496000	Leo A Ulimarri	Primero Gas Company	8/21/2004			Right Of Way	Cottontail Pass Unit (5500)
R00022497000	Ferminia V Ulibarri	Primero Gas Company	8/18/2004			Right Of Way	Cottontail Pass Unit (5500)
R00022498000	Tomasita Y Ulibarri-Brown	Primero Gas Company	8/28/2004			Right Of Way	Cottontail Pass Unit (5500)
R00022499000	Richard A Olson And Polly Jo-Benson	Primero Gas Company	4/7/2003			Right Of Way	Cottontail Pass Unit (5500)
R00022500000	Richard A Olson And Polly Jo-Benson	Primero Gas Company	6/18/2004			Right Of Way	Cottontail Pass Unit (5500)
R00022502000	Dennis D Crist And Doris Crist	Primero Gas Company	7/28/2004			Right Of Way	Cottontail Pass Unit (5500)
R00022503000	Sondra Crook	Primero Gas Company	7/26/2004			Right Of Way	Cottontail Pass Unit (5500)
R00022504000	Edward B Richardson Et Ux	Primero Gas Company	3/24/2000			Right Of Way	Cottontail Pass Unit (5500)
R00022508000	Christian Heyden And Janice Heyden	Primero Gas Company	6/24/2000			Right Of Way	Cottontail Pass Unit (5500)
R00022509000	Alice J (Britton) Louderback	Primero Gas Company	4/19/2000			Right Of Way	Cottontail Pass Unit (5500)
R00022510000	Robert H Scadden And Shirley Scadden	Primero Gas Company	3/20/2000			Right Of Way	Cottontail Pass Unit (5500)
R00022511000	David Irvin Gourdin Jr	Primero Gas Company	2/20/2001			Right Of Way	Cottontail Pass Unit (5500)
R00022512000	Mike Stevens Jr Et Al	Primero Gas Company	3/25/2003			Right Of Way	Cottontail Pass Unit (5500)
R00022513000	William D Flandermeyer Et Ux	Primero Gas Company	3/10/2003			Right Of Way	Cottontail Pass Unit (5500)
R00022515000	Vernon K Borrego	Primero Gas Company	8/18/2004			Right Of Way	Cottontail Pass Unit (5500)
R00022589000	Beatrice R Sauer	Primero Gas Company	11/20/2001			Right Of Way	Cottontail Pass Unit (5500)
R00022590000	Billie Jean Stumbaugh	Primero Gas Company	1/14/2002			Right Of Way	Cottontail Pass Unit (5500)
R00022591000	Charlene Spencer	Primero Gas Company	11/21/2001			Right Of Way	Cottontail Pass Unit (5500)
R00022592000	Dale McDonald As Trustee	Primero Gas Company	10/30/2001			Right Of Way	Cottontail Pass Unit (5500)
R00022593000	Eva McDonald	Primero Gas Company	11/17/2001			Right Of Way	Cottontail Pass Unit (5500)
R00022594000	Georgia A Messina	Primero Gas Company	11/17/2001			Right Of Way	Cottontail Pass Unit (5500)
R00022595000	Mildred I Davies	Primero Gas Company	10/27/2001			Right Of Way	Cottontail Pass Unit (5500)
R00022596000	Ronald Gene McDonald	Primero Gas Company	10/29/2001			Right Of Way	Cottontail Pass Unit (5500)
R00022597000	The Ten Bar Ranch	Primero Gas Company	11/2/2001			Right Of Way	Cottontail Pass Unit (5500)
R00022754000	Doug Belcher And Heather Belcher	Pioneer Natural Resources	1/11/2007			Right Of Way	Cottontail Pass Unit (5500)
R00022779000	Catherine A Sullivan	Primero Gas Company	11/18/1999			Right Of Way	Cottontail Pass Unit (5500)

Number	Agreement Name	Original Lessee/Grantee	Date	Book	Page	Document Type	Prospect
R00022788000	Charles Ward And Joanne Ward	Primero Gas Company	5/14/2001			Right Of Way	Cottontail Pass Unit (5500)
R00022803000	Donald Tokar And Marie Tokar	Pioneer Natural Resources	7/22/2005			Right Of Way	Cottontail Pass Unit (5500)
R00022806000	La Mariposa Llc	Pioneer Natural Resources	2/1/2007			Right Of Way	Cottontail Pass Unit (5500)
R00022816000	Randy A Schott	Pioneer Natural Resources	7/8/2005			Right Of Way	Cottontail Pass Unit (5500)
R00022838000	Albert L Robinson Et Ux	Primero Gas Company	3/7/2003			Right Of Way	Cottontail Pass Unit (5500)
R00022839000	Billie Jean Stumbaugh	Primero Gas Company	4/14/2003			Right Of Way	Cottontail Pass Unit (5500)
R00022840000	Beatrice R Sauer	Primero Gas Company	3/24/2003			Right Of Way	Cottontail Pass Unit (5500)
R00022841000	The Ten Bar Ranch	Primero Gas Company	3/29/2002			Right Of Way	Cottontail Pass Unit (5500)
R00022842000	Ronald Gene McDonald	Primero Gas Company	3/15/2002			Right Of Way	Cottontail Pass Unit (5500)
R00022844000	Mildred I Davis	Evergreen Resources	3/16/2002			Right Of Way	Cottontail Pass Unit (5500)
R00022845000	Georgia A Messina	Primero Gas Company	3/28/2002			Right Of Way	Cottontail Pass Unit (5500)
R00022846000	Eva M McDonald	Primero Gas Company	3/28/2002			Right Of Way	Cottontail Pass Unit (5500)
R00022847000	Dale McDonald As Trustee	Primero Gas Company	7/5/2002			Right Of Way	Cottontail Pass Unit (5500)
R00022851000	Charlene G Spencer	Primero Gas Company	3/14/2002			Right Of Way	Cottontail Pass Unit (5500)
R00022852000	Georgia A Messina	Primero Gas Company	3/20/2003			Right Of Way	Cottontail Pass Unit (5500)
R00022853000	Georgia A Messina	Primero Gas Company	3/20/2003			Right Of Way	Cottontail Pass Unit (5500)
R00022854000	Mildred I Davis	Primero Gas Company	3/7/2003			Right Of Way	Cottontail Pass Unit (5500)
R00022855000	Beatrice R Sauer	Primero Gas Company	4/13/2002			Right Of Way	Cottontail Pass Unit (5500)
R00022856000	Beatrice R Sauer	Primero Gas Company	8/27/2002			Right Of Way	Cottontail Pass Unit (5500)
R00022857000	Mildred I Davis	Primero Gas Company	8/31/2002			Right Of Way	Cottontail Pass Unit (5500)
R00022858000	Georgia A Messina	Primero Gas Company	8/26/2002			Right Of Way	Cottontail Pass Unit (5500)
R00022859000	Eva M McDonald	Primero Gas Company	8/26/2002			Right Of Way	Cottontail Pass Unit (5500)
R00022860000	Billie Jean Stumbaugh	Primero Gas Company	8/30/2002			Right Of Way	Cottontail Pass Unit (5500)
R00022861000	Beatrice R Sauer	Primero Gas Company	8/27/2002			Right Of Way	Cottontail Pass Unit (5500)
R00022862000	The Ten Bar Ranch	Primero Gas Company	8/27/2002			Right Of Way	Cottontail Pass Unit (5500)
R00022863000	Ronald Gene McDonald	Primero Gas Company	8/27/2002			Right Of Way	Cottontail Pass Unit (5500)
R00022864000	Mildred I Davis	Primero Gas Company	8/31/2002			Right Of Way	Cottontail Pass Unit (5500)
R00022865000	Georgia A Messina	Primero Gas Company	8/26/2002			Right Of Way	Cottontail Pass Unit (5500)
R00022868000	Eva M McDonald	Primero Gas Company	8/26/2002			Right Of Way	Cottontail Pass Unit (5500)
R00022869000	Dale McDonald As Trustee	Primero Gas Company	9/4/2002			Right Of Way	Cottontail Pass Unit (5500)
R00022870000	Eva M McDonald	Primero Gas Company	3/20/2003			Right Of Way	Cottontail Pass Unit (5500)
R00022871000	Billie Jean Stumbaugh	Primero Gas Company	8/30/2002			Right Of Way	Cottontail Pass Unit (5500)
R00022872000	The Ten Bar Ranch	Primero Gas Company	8/27/2002			Right Of Way	Cottontail Pass Unit (5500)

Number	Agreement Name	Original Lessee/Grantee	Date	Book	Page	Document Type	Prospect
R00023115000	Jennifer M Monarco	Primero Gas Company	7/27/2004			Right Of Way	Cottontail Pass Unit (5500)
R00023116000	Janice L Magninat	Primero Gas Company	8/4/2004			Right Of Way	Cottontail Pass Unit (5500)
R00023117000	Donald J Salapich	Primero Gas Company	7/8/2004			Right Of Way	Cottontail Pass Unit (5500)
R00023118000	Mary Jo West	Primero Gas Company	7/8/2004			Right Of Way	Cottontail Pass Unit (5500)
R00023119000	Eli A Salapich	Primero Gas Company	7/13/2004			Right Of Way	Cottontail Pass Unit (5500)
R00023121000	David Irvin Gourdin Jr Et Al	Primero Gas Company	2/20/2001			Right Of Way	Cottontail Pass Unit (5500)
R00023122000	The Ten Bar Ranch	Primero Gas Company	3/9/2001			Right Of Way	Cottontail Pass Unit (5500)
R00023124000	Dale McDonald As Trustee	Primero Gas Company	3/7/2001			Right Of Way	Cottontail Pass Unit (5500)
R00023125000	Beatrice Sauer	Primero Gas Company	2/28/2001			Right Of Way	Cottontail Pass Unit (5500)
R00023126000	Eva M McDonald	Primero Gas Company	2/21/2001			Right Of Way	Cottontail Pass Unit (5500)
R00023127000	Georgia Messina	Primero Gas Company	2/21/2001			Right Of Way	Cottontail Pass Unit (5500)
R00023128000	Charlene Spencer	Primero Gas Company	2/24/2001			Right Of Way	Cottontail Pass Unit (5500)
R00023129000	Ronald Gene McDonald	Primero Gas Company	2/21/2001			Right Of Way	Cottontail Pass Unit (5500)
R00023130000	Mildred Davies	Primero Gas Company	2/17/2001			Right Of Way	Cottontail Pass Unit (5500)
R00023131000	Billie Jean Stumbaugh	Primero Gas Company	4/30/2001			Right Of Way	Cottontail Pass Unit (5500)
R00023133000	Beatrice Sauer	Primero Gas Company	12/14/2001			Right Of Way	Cottontail Pass Unit (5500)
R00023134000	Billie Jean Stumbaugh	Primero Gas Company	1/14/2002			Right Of Way	Cottontail Pass Unit (5500)
R00023135000	The Ten Bar Ranch	Primero Gas Company	1/4/2002			Right Of Way	Cottontail Pass Unit (5500)
R00023136000	Eva M McDonald	Primero Gas Company	12/12/2001			Right Of Way	Cottontail Pass Unit (5500)
R00023137000	Georgia Messina	Primero Gas Company	12/12/2001			Right Of Way	Cottontail Pass Unit (5500)
R00023138000	Mildred Davies	Primero Gas Company	12/24/2001			Right Of Way	Cottontail Pass Unit (5500)
R00023139000	David Irvin Gourdin Jr Et Al	Primero Gas Company	2/20/2001			Right Of Way	Cottontail Pass Unit (5500)
R00023152000	Rg Costiloe And Charlene J Costiloe	Pioneer Natural Resources	1/30/2007			Right Of Way	Cottontail Pass Unit (5500)
R00023153000	Constance Martilla	Pioneer Natural Resources	1/30/2007			Right Of Way	Cottontail Pass Unit (5500)
R00023154000	Nancy A Meadows And Jerry G Meadows	Pioneer Natural Resources	1/25/2007			Right Of Way	Cottontail Pass Unit (5500)
R00023159000	Beatrice R Sauer	Pioneer Natural Resources	3/11/2007			Right Of Way	Cottontail Pass Unit (5500)
R00023162000	The Ten Bar Ranch	Pioneer Natural Resources	3/13/2007			Right Of Way	Cottontail Pass Unit (5500)
R00023164000	Georgia A Messina	Pioneer Natural Resources	3/7/2007			Right Of Way	Cottontail Pass Unit (5500)
R00023167000	Eva McDonald	Pioneer Natural Resources	3/7/2007			Right Of Way	Cottontail Pass Unit (5500)
R00023168000	Mildred I Davies	Pioneer Natural Resources	3/8/2007			Right Of Way	Cottontail Pass Unit (5500)
R00023188000	Eva M McDonald	Primero Gas Company	8/27/1999			Right Of Way	Cottontail Pass Unit (5500)
R00023189000	Georgia A Messina	Primero Gas Company	8/27/1999			Right Of Way	Cottontail Pass Unit (5500)
R00023190000	Billie Jean Stumbaugh	Primero Gas Company	9/1/1999			Right Of Way	Cottontail Pass Unit (5500)

Number	Agreement Name	Original Lessee/Grantee	Date	Book	Page	Document Type	Prospect
R00023192000	Beatrice Sauer	Primero Gas Company	9/8/1999			Right Of Way	Cottontail Pass Unit (5500)
R00023193000	Mildred Davies	Primero Gas Company	9/10/1999			Right Of Way	Cottontail Pass Unit (5500)
R00023196000	Finis D McDonald	Primero Gas Company	8/31/1999			Right Of Way	Cottontail Pass Unit (5500)
R00023197000	Charlene Spencer	Primero Gas Company	7/29/1999			Right Of Way	Cottontail Pass Unit (5500)
R00023198000	James Ray Blumenthal Et Ux	Primero Gas Company	10/7/1999			Right Of Way	Cottontail Pass Unit (5500)
R00023199000	Margery E McDonald	Primero Gas Company	8/27/1999			Right Of Way	Cottontail Pass Unit (5500)
R00023200000	Margery E McDonald	Primero Gas Company	7/15/2004			Right Of Way	Cottontail Pass Unit (5500)
R00023201000	Nona Christine Halmes	Primero Gas Company	7/10/2002			Right Of Way	Cottontail Pass Unit (5500)
R00023202000	Rancho San Carlose Family	Primero Gas Company	5/20/2002			Right Of Way	Cottontail Pass Unit (5500)
R00023203000	Jennifer Klock	Primero Gas Company	4/7/1999			Right Of Way	Cottontail Pass Unit (5500)
R00023204000	Jennifer Klock	Primero Gas Company	4/7/1999			Right Of Way	Cottontail Pass Unit (5500)
R00023205000	Patrick D Mcneil And Joenie Mcneill	Primero Gas Company	4/13/1999			Right Of Way	Cottontail Pass Unit (5500)
R00023206000	David Irvin Gourdin Jr Et Al	Primero Gas Company	2/20/2001			Right Of Way	Cottontail Pass Unit (5500)
R00023207000	David Irvin Gourdin Jr	Primero Gas Company	2/20/2001			Right Of Way	Cottontail Pass Unit (5500)
R00023208000	Rancho San Carlose Family	Primero Gas Company	1/11/2002			Right Of Way	Cottontail Pass Unit (5500)
R00023209000	Walking Stick Ranch Llc By Roger Johnson	Primero Gas Company	7/22/2001			Right Of Way	Cottontail Pass Unit (5500)
R00023210000	Eva M McDonald	Primero Gas Company	9/10/1999			Original Lease	Cottontail Pass Unit (5500)
R00023211000	Billie Jean Stumbaugh	Primero Gas Company	9/21/1999			Right Of Way	Cottontail Pass Unit (5500)
R00023212000	Beatrice R. Sauer	Primero Gas Company	9/10/1999			Right Of Way	Cottontail Pass Unit (5500)
R00023213000	Georgia A Messina	Primero Gas Company	9/10/1999			Right Of Way	Cottontail Pass Unit (5500)
R00023214000	Mildred Davies	Primero Gas Company	9/21/1999			Right Of Way	Cottontail Pass Unit (5500)
R00023215000	Margery E McDonald	Primero Gas Company	9/16/1999			Right Of Way	Cottontail Pass Unit (5500)
R00023216000	Alice J (Britton) Louderback	Primero Gas Company	5/23/2000			Right Of Way	Cottontail Pass Unit (5500)
R00023217000	Eva M McDonald	Primero Gas Company	2/23/2000			Right Of Way	Cottontail Pass Unit (5500)
R00023219000	Charlene Spencer	Primero Gas Company	2/16/2000			Right Of Way	Cottontail Pass Unit (5500)
R00023220000	Beatrice R Sauer	Primero Gas Company	2/23/2000			Right Of Way	Cottontail Pass Unit (5500)
R00023221000	Georgia A Messina	Primero Gas Company	2/24/2000			Right Of Way	Cottontail Pass Unit (5500)
R00023227000	Mildred Davies	Primero Gas Company	2/26/2000			Right Of Way	Cottontail Pass Unit (5500)
R00023229000	Billie Jean Stumbaugh	Primero Gas Company	7/28/2000			Right Of Way	Cottontail Pass Unit (5500)
R00023231000	Ronald Gene McDonald	Primero Gas Company	2/24/2000			Right Of Way	Cottontail Pass Unit (5500)
R00023232000	Finis D McDonald	Primero Gas Company	3/29/2000			Right Of Way	Cottontail Pass Unit (5500)
R00023233000	Margery E McDonald	Primero Gas Company	2/23/2000			Right Of Way	Cottontail Pass Unit (5500)
R00023362000	Mary Jo Salapich	Primero Gas Company	3/9/2004			Right Of Way	Cottontail Pass Unit (5500)

Number	Agreement Name	Original Lessee/Grantee	Date	Book	Page	Document Type	Prospect
R00023363000	Gary L Salapich	Primero Gas Company	3/10/2004			Right Of Way	Cottontail Pass Unit (5500)
R00023364000	Janice L Magninat	Primero Gas Company	4/18/2004			Right Of Way	Cottontail Pass Unit (5500)
R00023365000	Donald J Salapich	Primero Gas Company	3/9/2004			Right Of Way	Cottontail Pass Unit (5500)
R00023366000	Jennifer M Monarco	Primero Gas Company	3/26/2004			Right Of Way	Cottontail Pass Unit (5500)
R00023367000	Eva M McDonald	Primero Gas Company	8/27/1999			Right Of Way	Cottontail Pass Unit (5500)
R00023368000	Margery E McDonald	Primero Gas Company	8/27/1999			Right Of Way	Cottontail Pass Unit (5500)
R00023369000	Georgia A Messina	Primero Gas Company	8/27/1999			Right Of Way	Cottontail Pass Unit (5500)
R00023370000	Finis D McDonald	Primero Gas Company	8/31/1999			Right Of Way	Cottontail Pass Unit (5500)
R00023371000	Billie Jean Stumbaugh	Primero Gas Company	9/21/1999			Right Of Way	Cottontail Pass Unit (5500)
R00023372000	James A Meyer And Chong S Meyer	Primero Gas Company	3/2/2000			Right Of Way	Cottontail Pass Unit (5500)
R00023373000	Georgia A Messina	Primero Gas Company	9/15/1999			Right Of Way	Cottontail Pass Unit (5500)
R00023374000	Ronald Gene McDonald	Primero Gas Company	9/15/1999			Right Of Way	Cottontail Pass Unit (5500)
R00023375000	Margery E McDonald	Primero Gas Company	9/16/1999			Right Of Way	Cottontail Pass Unit (5500)
R00023376000	Finis D McDonald	Primero Gas Company	9/15/1999			Right Of Way	Cottontail Pass Unit (5500)
R00023377000	Eva M McDonald	Primero Gas Company	9/15/1999			Right Of Way	Cottontail Pass Unit (5500)
R00023378000	James A Meyer And Chong S Meyer	Primero Gas Company	9/22/1999			Right Of Way	Cottontail Pass Unit (5500)
R00023379000	David Irvin Gourdin Jr Et Al	Primero Gas Company	2/20/2001			Right Of Way	Cottontail Pass Unit (5500)
R00023382000	Lawrence R Schuffman As Trustee	Primero Gas Company	6/30/1999			Right Of Way	Cottontail Pass Unit (5500)
R00023383000	Donald R Fanslow And Virginia M Fanslow	Primero Gas Company	7/1/1999			Right Of Way	Cottontail Pass Unit (5500)
R00023384000	Albert L Robinson Et Ux	Primero Gas Company	12/19/2000			Right Of Way	Cottontail Pass Unit (5500)
R00023385000	Mildred Davies	Primero Gas Company	1/5/2001			Right Of Way	Cottontail Pass Unit (5500)
R00023386000	Deborah Calcote	Primero Gas Company	2/26/2000			Right Of Way	Cottontail Pass Unit (5500)
R00023387000	Beatrice Sauer	Primero Gas Company	1/9/2001			Right Of Way	Cottontail Pass Unit (5500)
R00023388000	Eva M McDonald	Primero Gas Company	12/28/2000			Right Of Way	Cottontail Pass Unit (5500)
R00023389000	The Ten Bar Ranch Margery McDonald	Primero Gas Company	12/28/2000			Right Of Way	Cottontail Pass Unit (5500)
R00023390000	Billie Jean Stumbaugh	Primero Gas Company	4/30/2001			Right Of Way	Cottontail Pass Unit (5500)
R00023391000	Georgia A Messina	Primero Gas Company	12/28/2000			Right Of Way	Cottontail Pass Unit (5500)
R00023405000	Karl Rethwisch	Primero Gas Company	9/30/1997			Right Of Way	Cottontail Pass Unit (5500)
R00023449000	Billie Jean Stumbaugh	Pioneer Natural Resources	3/21/2007			Right Of Way	Cottontail Pass Unit (5500)
R00023487000	Grant M Frownfelter Et Ux	Primero Gas Company	6/12/2004			Right Of Way	Cottontail Pass Unit (5500)
R00023488000	Georgia A Messina	Primero Gas Company	2/7/2000			Right Of Way	Cottontail Pass Unit (5500)
R00023489000	Mildred I Davies	Primero Gas Company	2/26/2000			Right Of Way	Cottontail Pass Unit (5500)
R00023492000	Finis D McDonald	Primero Gas Company	2/1/2000			Right Of Way	Cottontail Pass Unit (5500)

Number	Agreement Name	Original Lessee/Grantee	Date	Book	Page	Document Type	Prospect
R00023493000	Finis D McDonald	Primero Gas Company	2/1/2000			Right Of Way	Cottontail Pass Unit (5500)
R00023494000	Margery E McDonald	Primero Gas Company	2/9/2000			Right Of Way	Cottontail Pass Unit (5500)
R00023495000	Ronald Gene McDonald	Primero Gas Company	2/7/2000			Right Of Way	Cottontail Pass Unit (5500)
R00023497000	Beatrice R Sauer	Primero Gas Company	2/23/2000			Right Of Way	Cottontail Pass Unit (5500)
R00023498000	Charlene G Spencer	Primero Gas Company	2/3/2000			Right Of Way	Cottontail Pass Unit (5500)
R00023499000	Billie Jean Stumbaugh	Primero Gas Company	2/8/2000			Right Of Way	Cottontail Pass Unit (5500)
R00023500000	Eva M McDonald	Primero Gas Company	2/7/2000			Right Of Way	Cottontail Pass Unit (5500)
R00023501000	Charles Healey	Primero Gas Company	3/8/2004			Right Of Way	Cottontail Pass Unit (5500)
R00023502000	Phillip Jordan And Elizabeth Jordan	Primero Gas Company	4/22/2002			Right Of Way	Cottontail Pass Unit (5500)
R00023503000	Georgia A Messina	Primero Gas Company	3/28/2002			Right Of Way	Cottontail Pass Unit (5500)
R00023504000	Beatrice R Sauer	Primero Gas Company	4/13/2002			Right Of Way	Cottontail Pass Unit (5500)
R00023505000	The Ten Bar Ranch	Primero Gas Company	3/29/2002			Right Of Way	Cottontail Pass Unit (5500)
R00023506000	Mildred I Davies	Primero Gas Company	3/16/2002			Right Of Way	Cottontail Pass Unit (5500)
R00023507000	Eva M McDonald	Primero Gas Company	3/28/2002			Right Of Way	Cottontail Pass Unit (5500)
R00023508000	Charlene G Spencer	Primero Gas Company	6/30/2001			Right Of Way	Cottontail Pass Unit (5500)
R00023509000	Billie Jean Stumbaugh	Primero Gas Company	7/5/2001			Right Of Way	Cottontail Pass Unit (5500)
R00023510000	Georgia A Messina	Primero Gas Company	6/18/2001			Right Of Way	Cottontail Pass Unit (5500)
R00023511000	Mildred I Davies	Primero Gas Company	6/16/2001			Right Of Way	Cottontail Pass Unit (5500)
R00023512000	Beatrice R Sauer	Primero Gas Company	6/19/2001			Right Of Way	Cottontail Pass Unit (5500)
R00023513000	Eva M McDonald	Primero Gas Company	6/18/2001			Right Of Way	Cottontail Pass Unit (5500)
R00023514000	The Ten Bar Ranch	Primero Gas Company	6/14/2001			Right Of Way	Cottontail Pass Unit (5500)
R00023515000	Ronald Gene McDonald	Primero Gas Company	6/15/2001			Right Of Way	Cottontail Pass Unit (5500)
R00023516000	Dale McDonald As Trustee	Primero Gas Company	6/12/2001			Right Of Way	Cottontail Pass Unit (5500)
R00023517000	Joseph W Woiteczko And Susn T Miller	Primero Gas Company	7/10/2001			Right Of Way	Cottontail Pass Unit (5500)
R00023518000	Anthony Matteo	Primero Gas Company	1/29/2001			Right Of Way	Cottontail Pass Unit (5500)
R00023521000	Lucy Matteo Pellontiel	Primero Gas Company	1/29/2001			Right Of Way	Cottontail Pass Unit (5500)
R00023528000	Finis D McDonald	Primero Gas Company	2/1/2000			Right Of Way	Cottontail Pass Unit (5500)
R00023529000	Finis D McDonald	Primero Gas Company	2/1/2000			Right Of Way	Cottontail Pass Unit (5500)
R00023530000	Mildred I Davies	Primero Gas Company	2/26/2000			Right Of Way	Cottontail Pass Unit (5500)
R00023531000	Beatrice R Sauer	Primero Gas Company	2/23/2000			Right Of Way	Cottontail Pass Unit (5500)
R00023532000	Ronald Gene McDonald	Primero Gas Company	2/7/2000			Right Of Way	Cottontail Pass Unit (5500)
R00023533000	Margery E McDonald	Primero Gas Company	2/23/2000			Right Of Way	Cottontail Pass Unit (5500)
R00023535000	Billie J Strumbaugh	Primero Gas Company	2/8/2000			Right Of Way	Cottontail Pass Unit (5500)

Number	Agreement Name	Original Lessee/Grantee	Date	Book	Page	Document Type	Prospect
R00023536000	Eva M McDonald	Primero Gas Company	2/7/2000			Right Of Way	Cottontail Pass Unit (5500)
R00023537000	Georgia A Messina	Primero Gas Company	2/7/2000			Right Of Way	Cottontail Pass Unit (5500)
R00023538000	Charlene G Spencer	Primero Gas Company	2/3/2000			Right Of Way	Cottontail Pass Unit (5500)
R00023539000	Eva M McDonald	Primero Gas Company	2/7/2000			Right Of Way	Cottontail Pass Unit (5500)
R00023540000	Finis D McDonald	Primero Gas Company	2/1/2000			Right Of Way	Cottontail Pass Unit (5500)
R00023541000	Margery E McDonald	Primero Gas Company	2/9/2000			Right Of Way	Cottontail Pass Unit (5500)
R00023542000	Ronald Gene McDonald	Primero Gas Company	2/7/2000			Right Of Way	Cottontail Pass Unit (5500)
R00023543000	Georgia A Messina	Primero Gas Company	2/7/2000			Right Of Way	Cottontail Pass Unit (5500)
R00023544000	Beatrice R Sauer	Primero Gas Company	2/23/2000			Right Of Way	Cottontail Pass Unit (5500)
R00023545000	Charlene G Spencer	Primero Gas Company	2/3/2000			Right Of Way	Cottontail Pass Unit (5500)
R00023546000	Billie J Strumbaugh	Primero Gas Company	2/8/2000			Right Of Way	Cottontail Pass Unit (5500)
R00023547000	Eva McDonald By Georgia Messina	Primero Gas Company	4/2/2002			Right Of Way	Cottontail Pass Unit (5500)
R00023548000	Georgia A Messina	Primero Gas Company	4/2/2002			Right Of Way	Cottontail Pass Unit (5500)
R00023549000	Beatrice R Sauer	Primero Gas Company	4/13/2002			Right Of Way	Cottontail Pass Unit (5500)
R00023550000	Mildred I Davies	Primero Gas Company	4/3/2002			Right Of Way	Cottontail Pass Unit (5500)
R00023551000	The Ten Bar Ranch	Primero Gas Company	5/12/2002			Right Of Way	Cottontail Pass Unit (5500)
R00023552000	Margery E McDonald	Primero Gas Company	9/16/1999			Right Of Way	Cottontail Pass Unit (5500)
R00023553000	Ronald Gene McDonald	Primero Gas Company	9/3/1999			Right Of Way	Cottontail Pass Unit (5500)
R00023554000	Charlene G Spencer	Primero Gas Company	10/7/1999			Right Of Way	Cottontail Pass Unit (5500)
R00023555000	Christiana Ortiz As Life Tenant	Primero Gas Company	12/3/2001			Right Of Way	Cottontail Pass Unit (5500)
R00023556000	Lizabeth L Cedor	Primero Gas Company	3/16/2001			Right Of Way	Cottontail Pass Unit (5500)
R00023557000	Robert D Ozzello	Primero Gas Company	1/30/2001			Right Of Way	Cottontail Pass Unit (5500)
R00023558000	Georgia A Messina	Primero Gas Company	2/7/2000			Right Of Way	Cottontail Pass Unit (5500)
R00023681000	Beatrice Sauer	Primero Gas Company	5/2/2003			Right Of Way	Cottontail Pass Unit (5500)
R00023682000	Charlene Spencer	Primero Gas Company	6/23/2003			Right Of Way	Cottontail Pass Unit (5500)
R00023683000	Georgia A Messina	Primero Gas Company	5/11/2003			Right Of Way	Cottontail Pass Unit (5500)
R00023684000	Dale McDonald	Primero Gas Company	6/6/2003			Right Of Way	Cottontail Pass Unit (5500)
R00023686000	Eva M McDonald	Primero Gas Company	6/11/2003			Right Of Way	Cottontail Pass Unit (5500)
R00023687000	The Ten Bar Ranch	Primero Gas Company	6/10/2003			Right Of Way	Cottontail Pass Unit (5500)
R00023688000	Ronald Gene McDonald	Primero Gas Company	6/3/2003			Right Of Way	Cottontail Pass Unit (5500)
R00023689000	Billie Jean Stumbaugh	Primero Gas Company	5/11/2003			Right Of Way	Cottontail Pass Unit (5500)
R00023690000	Mildred Davies	Primero Gas Company	5/10/2003			Right Of Way	Cottontail Pass Unit (5500)
R00023691000	Steve Robinson And Deborah Robinson	Primero Gas Company	1/9/2003			Right Of Way	Cottontail Pass Unit (5500)

Number	Agreement Name	Original Lessee/Grantee	Date	Book	Page	Document Type	Prospect
R00023692000	Ronald Schneider	Primero Gas Company	3/14/2003			Right Of Way	Cottontail Pass Unit (5500)
R00023693000	Jerry W Broom And J. Elaine Broom	Primero Gas Company	8/9/2002			Right Of Way	Cottontail Pass Unit (5500)
R00023694000	John Serra Jc Serra	Primero Gas Company	8/30/1999			Right Of Way	Cottontail Pass Unit (5500)
R00023695000	Billie Jean Stumbaugh	Primero Gas Company	9/1/1999			Right Of Way	Cottontail Pass Unit (5500)
R00023696000	Beatrice Sauer	Primero Gas Company	9/8/1999			Right Of Way	Cottontail Pass Unit (5500)
R00023697000	Georgia A Messina	Primero Gas Company	8/27/1999			Right Of Way	Cottontail Pass Unit (5500)
R00023698000	Margery E McDonald	Primero Gas Company	8/27/1999			Right Of Way	Cottontail Pass Unit (5500)
R00023699000	Mildred Davies	Primero Gas Company	9/10/1999			Right Of Way	Cottontail Pass Unit (5500)
R00023700000	Eva M McDonald	Primero Gas Company	8/27/1999			Right Of Way	Cottontail Pass Unit (5500)
R00023701000	Eva McDonald	Primero Gas Company	2/7/2000			Right Of Way	Cottontail Pass Unit (5500)
R00023702000	Billie Jean Stumbaugh	Primero Gas Company	2/8/2000			Right Of Way	Cottontail Pass Unit (5500)
R00023703000	Beatrice Sauer	Primero Gas Company	2/23/2000			Right Of Way	Cottontail Pass Unit (5500)
R00023704000	Georgia A Messina	Primero Gas Company	2/7/2000			Right Of Way	Cottontail Pass Unit (5500)
R00023705000	Margery E McDonald	Primero Gas Company	2/9/2000			Right Of Way	Cottontail Pass Unit (5500)
R00023706000	Mildred Davies	Primero Gas Company	2/26/2000			Right Of Way	Cottontail Pass Unit (5500)
R00023708000	Charles Healey	Primero Gas Company	3/8/2004			Right Of Way	Cottontail Pass Unit (5500)
R00023709000	Violet M Ortiz	Primero Gas Company	10/4/2004			Right Of Way	Cottontail Pass Unit (5500)
R00023710000	Cristiana Ortiz As Life Tenant	Primero Gas Company	8/23/2004			Right Of Way	Cottontail Pass Unit (5500)
R00023712000	Timothy R Ortiz	Primero Gas Company	8/30/2004			Right Of Way	Cottontail Pass Unit (5500)
R00023713000	Arthur B Ortiz	Primero Gas Company	7/7/2004			Right Of Way	Cottontail Pass Unit (5500)
R00023717000	Sharon A Ortiz	Primero Gas Company	7/12/2004			Right Of Way	Cottontail Pass Unit (5500)
R00023719000	John Serra Et Al	Primero Gas Company	4/6/2002			Right Of Way	Cottontail Pass Unit (5500)
R00023720000	Charles Healey	Pioneer Natural Resources	2/7/2005			Right Of Way	Cottontail Pass Unit (5500)
R00023722000	Mildred Davies	Primero Gas Company	2/22/2000			Right Of Way	Cottontail Pass Unit (5500)
R00023723000	Eva M McDonald	Primero Gas Company	2/23/2000			Right Of Way	Cottontail Pass Unit (5500)
R00023724000	Margery E McDonald	Primero Gas Company	2/23/2000			Right Of Way	Cottontail Pass Unit (5500)
R00023725000	Georgia A Messina	Primero Gas Company	2/24/2000			Right Of Way	Cottontail Pass Unit (5500)
R00023726000	Beatrice Sauer	Primero Gas Company	2/23/2000			Right Of Way	Cottontail Pass Unit (5500)
R00023727000	Billie Jean Stumbaugh	Primero Gas Company	6/28/2000			Right Of Way	Cottontail Pass Unit (5500)
R00023728000	Grant M Frownfelter Et Ux	Primero Gas Company	11/18/2000			Right Of Way	Cottontail Pass Unit (5500)
R00023729000	Grant M Frownfelter Et Ux	Primero Gas Company	5/8/2000			Right Of Way	Cottontail Pass Unit (5500)
R00023730000	Georgia A Messina	Primero Gas Company	8/27/1999			Right Of Way	Cottontail Pass Unit (5500)
R00023732000	Margery E McDonald	Primero Gas Company	8/27/1999			Right Of Way	Cottontail Pass Unit (5500)

Number	Agreement Name	Original Lessee/Grantee	Date	Book	Page	Document Type	Prospect
R00023734000	Eva M McDonald	Primero Gas Company	8/27/1999			Right Of Way	Cottontail Pass Unit (5500)
R00023736000	Beatrice Sauer	Primero Gas Company	9/8/1999			Right Of Way	Cottontail Pass Unit (5500)
R00023737000	Billie Jean Stumbaugh	Primero Gas Company	9/1/1999			Right Of Way	Cottontail Pass Unit (5500)
R00023738000	Mildred Davies	Primero Gas Company	9/10/1999			Right Of Way	Cottontail Pass Unit (5500)
R00023739000	Charlene Spencer	Primero Gas Company	6/29/1999			Right Of Way	Cottontail Pass Unit (5500)
R00023740000	Ronald Gene McDonald	Primero Gas Company	7/7/1999			Right Of Way	Cottontail Pass Unit (5500)
R00023742000	Lizabeth L Cedor	Primero Gas Company	6/23/2004			Right Of Way	Cottontail Pass Unit (5500)
R00023744000	Shirley Mae Collins And Hazel Heronema	Primero Gas Company	4/17/1999			Right Of Way	Cottontail Pass Unit (5500)
R00023745000	John L Case	Primero Gas Company	12/25/1999			Right Of Way	Cottontail Pass Unit (5500)
R00023746000	Hazel Heronema And Shirley Mae Collins	Primero Gas Company	2/19/2000			Right Of Way	Cottontail Pass Unit (5500)
R00023747000	James A Fisher And Mary Ann K Fisher	Primero Gas Company	12/1/1999			Right Of Way	Cottontail Pass Unit (5500)
R00023748000	Beatrice C. Jiron	Primero Gas Company	1/25/2000			Right Of Way	Cottontail Pass Unit (5500)
R00023749000	Jennifer A Klock	Primero Gas Company	2/4/2000			Right Of Way	Cottontail Pass Unit (5500)
R00023750000	Viola Morgan	Primero Gas Company	1/21/2000			Right Of Way	Cottontail Pass Unit (5500)
R00023757000	David Perez And Georgiann Perez	Primero Gas Company	1/12/2000			Right Of Way	Cottontail Pass Unit (5500)
R00023758000	Thomas Stephens	Primero Gas Company	11/9/1999			Right Of Way	Cottontail Pass Unit (5500)
R00023759000	Curtis N Whitehead And Bettye J Whitehead	Primero Gas Company	11/8/1999			Right Of Way	Cottontail Pass Unit (5500)
R00023760000	Theodore Z Gelt	Primero Gas Company	4/12/1999			Right Of Way	Cottontail Pass Unit (5500)
R00023761000	Sharon A Ortiz	Primero Gas Company	7/12/2004			Right Of Way	Cottontail Pass Unit (5500)
R00023762000	Timothy R Ortiz	Primero Gas Company	4/21/2004			Right Of Way	Cottontail Pass Unit (5500)
R00023763000	Christiana Ortiz As Life Tenant	Primero Gas Company	5/4/2004			Right Of Way	Cottontail Pass Unit (5500)
R00023764000	Arthur B Ortiz	Primero Gas Company	4/9/2004			Right Of Way	Cottontail Pass Unit (5500)
R00023765000	Violet M Ortiz	Primero Gas Company	5/18/2004			Right Of Way	Cottontail Pass Unit (5500)
R00023767000	Charles Abeyta	Primero Gas Company	11/5/2003			Right Of Way	Cottontail Pass Unit (5500)
R00023768000	James S Abeyta	Primero Gas Company	10/29/2003			Right Of Way	Cottontail Pass Unit (5500)
R00023769000	Ronald W Abeyta	Primero Gas Company	10/29/2003			Right Of Way	Cottontail Pass Unit (5500)
R00023770000	Gene Shannon And Patricia Shannon	Primero Gas Company	6/24/2002			Right Of Way	Cottontail Pass Unit (5500)
R00023771000	Kucera Llc	Primero Gas Company	6/27/2002			Right Of Way	Cottontail Pass Unit (5500)
R00023772000	Ronald K Bleything And Sally A Bleything	Primero Gas Company	6/18/2002			Right Of Way	Cottontail Pass Unit (5500)
R00023775000	Margery E McDonald	Primero Gas Company	2/9/2000			Right Of Way	Cottontail Pass Unit (5500)
R00023776000	Georgia A Messina	Primero Gas Company	2/7/2000			Right Of Way	Cottontail Pass Unit (5500)
R00023777000	Beatrice R Sauer	Primero Gas Company	2/23/2000			Right Of Way	Cottontail Pass Unit (5500)
R00023778000	Billie Jean Strumbaugh	Primero Gas Company	2/8/2000			Right Of Way	Cottontail Pass Unit (5500)

Number	Agreement Name	Original Lessee/Grantee	Date	Book	Page	Document Type	Prospect
R00023779000	Mildred Davies	Primero Gas Company	2/26/2000			Right Of Way	Cottontail Pass Unit (5500)
R00023781000	Eva M McDonald	Primero Gas Company	2/7/2000			Right Of Way	Cottontail Pass Unit (5500)
R00023782000	Eva M McDonald	Primero Gas Company	2/7/2000			Right Of Way	Cottontail Pass Unit (5500)
R00023783000	Georgia A Messina	Primero Gas Company	9/10/1999			Right Of Way	Cottontail Pass Unit (5500)
R00023784000	Beatrice R Sauer	Primero Gas Company	9/10/1999			Right Of Way	Cottontail Pass Unit (5500)
R00023785000	Charlene Spencer	Primero Gas Company	10/7/1999			Right Of Way	Cottontail Pass Unit (5500)
R00023786000	Billie Jean Stumbaugh	Primero Gas Company	9/21/1999			Right Of Way	Cottontail Pass Unit (5500)
R00023787000	Mildred Davies	Primero Gas Company	9/21/1999			Right Of Way	Cottontail Pass Unit (5500)
R00023788000	Finis McDonald	Primero Gas Company	9/15/1999			Right Of Way	Cottontail Pass Unit (5500)
R00023789000	Margery E McDonald	Primero Gas Company	9/16/1999			Right Of Way	Cottontail Pass Unit (5500)
R00023790000	Ronald Gene McDonald	Primero Gas Company	9/13/1999			Right Of Way	Cottontail Pass Unit (5500)
R00023791000	Eva M McDonald	Primero Gas Company	9/10/1999			Right Of Way	Cottontail Pass Unit (5500)
R00023798000	Aaron C Render And Denise M Render	Pioneer Natural Resources	2/26/2007			Right Of Way	Cottontail Pass Unit (5500)
R00023799000	Travis H Earls And Dorothy P Earls	Pioneer Natural Resources	2/16/2007			Right Of Way	Cottontail Pass Unit (5500)
R00023800000	Jimmie M Torres	Pioneer Natural Resources	3/7/2007			Right Of Way	Cottontail Pass Unit (5500)
R00023801000	Lizabeth L Cedor	Pioneer Natural Resources	3/13/2007			Right Of Way	Cottontail Pass Unit (5500)
R00023802000	Larry B Clark And Marcia A Clark	Pioneer Natural Resources	3/6/2007			Right Of Way	Cottontail Pass Unit (5500)
R00023803000	La Mariposa Llc By Fred Eichler	Pioneer Natural Resources	6/19/2006			Right Of Way	Cottontail Pass Unit (5500)
R00023874000	Rodney S Garcia And Dora M Garcia	Pioneer Natural Resources	4/30/2007			Right Of Way	Cottontail Pass Unit (5500)
R00023895000	Charles Healey	Pioneer Natural Resources	1/25/2005			Right Of Way	Cottontail Pass Unit (5500)
R00023906000	Charles Healey	Pioneer Natural Resources	4/11/2007			Right Of Way	Cottontail Pass Unit (5500)
R00023907000	Grant M Frownfelter Et Ux	Pioneer Natural Resources	4/24/2007			Right Of Way	Cottontail Pass Unit (5500)
R00023914000	Mildred I Davies	Pioneer Natural Resources	2/26/2000			Right Of Way	Cottontail Pass Unit (5500)
R00023927000	Georgia A Messina	Primero Gas Company	2/24/2000			Right Of Way	Cottontail Pass Unit (5500)
R00023928000	Beatrice R Sauer	Primero Gas Company	2/23/2000			Release	Cottontail Pass Unit (5500)
R00023929000	Margery E McDonald	Primero Gas Company	2/23/2000			Right Of Way	Cottontail Pass Unit (5500)
R00023930000	Charlene G Spencer	Primero Gas Company	3/29/2000			Right Of Way	Cottontail Pass Unit (5500)
R00023932000	Finnis McDonald	Primero Gas Company	2/24/2000			Right Of Way	Cottontail Pass Unit (5500)
R00023939000	Ronald McDonald	Primero Gas Company	2/24/2000			Right Of Way	Cottontail Pass Unit (5500)
R00023940000	Eva M McDonald	Primero Gas Company	2/15/2000			Right Of Way	Cottontail Pass Unit (5500)
R00023943000	Billie J Stumbaugh	Primero Gas Company	6/28/2000			Right Of Way	Cottontail Pass Unit (5500)
R00023944000	Mildred I Davies	Primero Gas Company	2/26/2000			Right Of Way	Cottontail Pass Unit (5500)
R00023948000	Charles Ross Westley Et Ux	Pioneer Natural Resources	5/31/2007			Right Of Way	Cottontail Pass Unit (5500)

Number	Agreement Name	Original Lessee/Grantee	Date	Book	Page	Document Type	Prospect
R00024015000	Margery E McDonald	Primero Gas Company	2/23/2000			Right Of Way	Cottontail Pass Unit (5500)
R00024016000	Mildred I Davies	Primero Gas Company	2/26/2000			Right Of Way	Cottontail Pass Unit (5500)
R00024017000	Eva M McDonald	Primero Gas Company	2/23/2000			Right Of Way	Cottontail Pass Unit (5500)
R00024018000	Finis D McDonald	Primero Gas Company	2/29/2000			Right Of Way	Cottontail Pass Unit (5500)
R00024025000	James C Snyder Et Al	Pioneer Natural Resources	5/24/2007			Right Of Way	Cottontail Pass Unit (5500)
R00024039000	Ronald Gene McDonald	Primero Gas Company	2/15/2000			Right Of Way	Cottontail Pass Unit (5500)
R00024041000	Georgia A Messina	Primero Gas Company	2/24/2000			Right Of Way	Cottontail Pass Unit (5500)
R00024043000	Beatrice R Sauer	Primero Gas Company	2/23/2000			Right Of Way	Cottontail Pass Unit (5500)
R00024051000	Charlene G Spencer	Primero Gas Company	2/16/2000			Right Of Way	Cottontail Pass Unit (5500)
R00024053000	Billie Jean Stumbaugh	Primero Gas Company	6/28/2000			Right Of Way	Cottontail Pass Unit (5500)
R00024055000	Charles Abeyta And James Abeyta	Pioneer Natural Resources	5/5/2007			Right Of Way	Cottontail Pass Unit (5500)
R00024065000	Mark A Ernst And Jennifer T Snyder	Pioneer Natural Resources	5/6/2007			Right Of Way	Cottontail Pass Unit (5500)
R00024069000	Celestina Abeyta	Pioneer Natural Resources	5/31/2007			Right Of Way	Cottontail Pass Unit (5500)
R00024072000	Elvera Archuletta	Pioneer Natural Resources	5/24/2007			Right Of Way	Cottontail Pass Unit (5500)
R00024097000	Martin Gonzales	Pioneer Natural Resources	5/28/2007			Right Of Way	Cottontail Pass Unit (5500)
R00024102000	Florence Martinez	Pioneer Natural Resources	6/18/2007			Right Of Way	Cottontail Pass Unit (5500)
R00024106000	Matilda Mestas	Pioneer Natural Resources	6/18/2007			Right Of Way	Cottontail Pass Unit (5500)
R00024108000	Gary Mestas	Pioneer Natural Resources	6/18/2007			Right Of Way	Cottontail Pass Unit (5500)
R00024116000	George L Ogrady Et Ux	Pioneer Natural Resources	5/17/2007			Right Of Way	Cottontail Pass Unit (5500)
R00024118000	Ronald Abeyta	Pioneer Natural Resources	6/5/2007			Right Of Way	Cottontail Pass Unit (5500)
R00024119000	Dale A Mohnacsky Et Ux	Pioneer Natural Resources	6/2/2007			Right Of Way	Cottontail Pass Unit (5500)
R00024130000	Darrel R Mallory Et Ux	Pioneer Natural Resources	6/22/2007			Right Of Way	Cottontail Pass Unit (5500)
R00024131000	Anthony Ortiz	Pioneer Natural Resources	6/21/2007			Right Of Way	Cottontail Pass Unit (5500)
R00024166000	Violet M Ortiz	Pioneer Natural Resources	6/26/2007			Right Of Way	Cottontail Pass Unit (5500)
R00024180000	Arthur B Ortiz	Pioneer Natural Resources	7/9/2007			Right Of Way	Cottontail Pass Unit (5500)
R00024368000	Timothy R Ortiz	Pioneer Natural Resources	7/23/2007			Right Of Way	Cottontail Pass Unit (5500)
R00024373000	Marie Roybal	Primero Gas Company	2/1/2001			Right Of Way	Cottontail Pass Unit (5500)
R00024383000	Carol J Furlan	Primero Gas Company	7/16/1998			Right Of Way	Cottontail Pass Unit (5500)
R00024428000	Emila A Leyba And Duwanna J Leyba	Primero Gas Company	10/19/2000			Right Of Way	Cottontail Pass Unit (5500)
R00024458000	Eugene Deess And Heidi S Deess	Pioneer Natural Resources	6/14/2007			Right Of Way	Cottontail Pass Unit (5500)
R00024459000	Richard M Byrne And Doelors Byrne	Pioneer Natural Resources	7/16/2007			Right Of Way	Cottontail Pass Unit (5500)
R00024468000	Sharon A Ortiz	Pioneer Natural Resources	7/31/2007			Right Of Way	Cottontail Pass Unit (5500)
R00024469000	George L O'Grady And Betty I O'Grady	Pioneer Natural Resources	7/29/2007			Right Of Way	Cottontail Pass Unit (5500)

Number	Agreement Name	Original Lessee/Grantee	Date	Book	Page	Document Type	Prospect
R00024471000	Christiana Ortiz As Life Tenant	Pioneer Natural Resources	7/17/2007			Right Of Way	Cottontail Pass Unit (5500)
R00024474000	Mary Frances Hasenack	Pioneer Natural Resources	2/20/2007			Right Of Way	Cottontail Pass Unit (5500)
R00024575000	David I Gourdin Jr And David Gourdin Sr	Pioneer Natural Resources	7/17/2007			Right Of Way	Cottontail Pass Unit (5500)
R00024581000	David F Wellington Et Ux	Pioneer Natural Resources	5/12/2007			Right Of Way	Cottontail Pass Unit (5500)
R00024674000	Robert E Defield And Lynda Lee Defield	Pioneer Natural Resources	8/13/2007			Right Of Way	Cottontail Pass Unit (5500)
R00024684000	Gregory E Heise And Sandra Heise	Pioneer Natural Resources	9/21/2007			Right Of Way	Cottontail Pass Unit (5500)
R00024685000	Michael Huvane And Eleanor Hartgerink	Pioneer Natural Resources	9/4/2007			Right Of Way	Cottontail Pass Unit (5500)
R00024708000	Charlene G Spencer	Primero Gas Company	3/14/2002			Right Of Way	Cottontail Pass Unit (5500)
R00024765000	Phillip And Elizabeth Jordan	Primero Gas Company	3/31/2000			Right Of Way	Cottontail Pass Unit (5500)
R00024767000	Rocco Mosconi And Christina Mosconi	Primero Gas Company	9/20/2000			Right Of Way	Cottontail Pass Unit (5500)
R00024790000	Donald And Carolyn Leigh	Primero Gas Company	5/22/2001			Right Of Way	Cottontail Pass Unit (5500)
R00024791000	Beatrice R Sauer	Pioneer Natural Resources	11/8/2005			Right Of Way	Cottontail Pass Unit (5500)
R00024818000	Carolyn S Payton And C Thomas Payton	Pioneer Natural Resources	10/24/2007			Right Of Way	Cottontail Pass Unit (5500)
R00024820000	William L Bolton Jr And Patricia J Bolto	Pioneer Natural Resources	2/3/2007			Right Of Way	Cottontail Pass Unit (5500)
R00024821000	Stephen H Ingle	Pioneer Natural Resources	11/10/2007			Right Of Way	Cottontail Pass Unit (5500)
R00024827000	Forrest R And Mary E Teegarden	Primero Gas Company	3/15/2000	1076	208	Right Of Way	Cottontail Pass Unit (5500)
R00024828000	Donald R Montoya And Martha J Montoya	Primero Gas Company	4/5/2000			Right Of Way	Cottontail Pass Unit (5500)
R00024856000	George Holik	Pioneer Natural Resources	10/24/2007			Right Of Way	Cottontail Pass Unit (5500)
R00024881000	Henry And Rhonda Cunningham	Pioneer Natural Resources	8/29/2007			Right Of Way	Cottontail Pass Unit (5500)
R00024882000	John Joseph Reily Jr	Pioneer Natural Resources	8/3/2007			Right Of Way	Cottontail Pass Unit (5500)
R00024884000	John J Burton	Primero Gas Company	6/19/2000			Right Of Way	Cottontail Pass Unit (5500)
R00024885000	Michael Paul Parker	Primero Gas Company	6/21/2000			Right Of Way	Cottontail Pass Unit (5500)
R00024887000	Billie Jean Stumbaugh	Primero Gas Company	7/3/2000			Right Of Way	Cottontail Pass Unit (5500)
R00024888000	Lance And Janet Pinamonte	Primero Gas Company	8/14/2000			Right Of Way	Cottontail Pass Unit (5500)
R00024889000	Edward J Reiser And Ann L Reiser	Primero Gas Company	8/26/2000			Right Of Way	Cottontail Pass Unit (5500)
R00024890000	Wanda A Craft Fka Wanda A Dunning	Primero Gas Company	8/31/2000			Right Of Way	Cottontail Pass Unit (5500)
R00024891000	Craig T Jackson And Nancy K Jackson	Primero Gas Company	9/3/2000			Right Of Way	Cottontail Pass Unit (5500)
R00024892000	Phillip And Frances Cappelletti	Primero Gas Company	8/28/2000			Right Of Way	Cottontail Pass Unit (5500)
R00024894000	Robert A Dutton And Judy A Dutton	Primero Gas Company	9/11/2000			Right Of Way	Cottontail Pass Unit (5500)
R00024895000	David L Huey	Primero Gas Company	9/15/2000			Right Of Way	Cottontail Pass Unit (5500)
R00024896000	Marvin F Mester And Janet E Mester	Primero Gas Company	5/31/2000			Right Of Way	Cottontail Pass Unit (5500)
R00024912000	Georgia A Messina	Primero Gas Company	5/10/2000			Right Of Way	Cottontail Pass Unit (5500)
R00024913000	Finis D McDonald	Primero Gas Company	5/1/2000			Right Of Way	Cottontail Pass Unit (5500)

Number	Agreement Name	Original Lessee/Grantee	Date	Book	Page	Document Type	Prospect
R00024914000	Charlene G Spencer	Primero Gas Company	4/24/2000			Right Of Way	Cottontail Pass Unit (5500)
R00024915000	Mildred I Davies	Primero Gas Company	4/21/2000			Right Of Way	Cottontail Pass Unit (5500)
R00024917000	Mildred I Davies	Primero Gas Company	4/21/2000			Right Of Way	Cottontail Pass Unit (5500)
R00024975000	The Ten Bar Ranch	Pioneer Natural Resources	1/4/2008	1074	1234	Right Of Way	Cottontail Pass Unit (5500)
R00024976000	The Ten Bar Ranch	Pioneer Natural Resources	1/4/2008	1074	1230	Right Of Way	Cottontail Pass Unit (5500)
R00024977000	The Ten Bar Ranch	Pioneer Natural Resources	1/4/2008	1074	1228	Right Of Way	Cottontail Pass Unit (5500)
R00024984000	La Mariposa Llc	Pioneer Natural Resources	2/1/2007			Right Of Way	Cottontail Pass Unit (5500)
R00024987000	Elaine L Avi And Fred A Avi	Pioneer Natural Resources	2/21/2006			Right Of Way	Cottontail Pass Unit (5500)
R00024989000	Anthony Abeyta Et Ux	Primero Gas Company	3/17/2000			Right Of Way	Cottontail Pass Unit (5500)
R00024991000	Daniel Ruben Acosta And Margie L Duran	Primero Gas Company	3/16/2000			Right Of Way	Cottontail Pass Unit (5500)
R00025087000	Deborah L Calcote	Pioneer Natural Resources	11/17/2007	1074	1221	Right Of Way	Cottontail Pass Unit (5500)
R00025088000	The Ten Bar Ranch Margery McDonald	Pioneer Natural Resources	10/23/2007	1074	1219	Right Of Way	Cottontail Pass Unit (5500)
R00025089000	Sam Stewart And Barbara Stewart	Pioneer Natural Resources	10/30/2007	1074	1220	Right Of Way	Cottontail Pass Unit (5500)
R00025120000	Gary Lee Mestas	Pioneer Natural Resources	2/15/2008	1075	1226	Right Of Way	Cottontail Pass Unit (5500)
R00025121000	Florence A Martinez	Pioneer Natural Resources	2/15/2008	1075	1228	Right Of Way	Cottontail Pass Unit (5500)
R00025122000	Matilda Mestas	Pioneer Natural Resources	2/15/2008	1075	1227	Right Of Way	Cottontail Pass Unit (5500)
R00025976000	Dale Gallman	Pioneer Natural Resources	1/23/2008			Right Of Way	Cottontail Pass Unit (5500)
R00025979000	Charlene Spencer	Pioneer Natural Resources	1/23/2008			Right Of Way	Cottontail Pass Unit (5500)
R00025980000	Charlene Spencer	Pioneer Natural Resources	1/23/2008			Right Of Way	Cottontail Pass Unit (5500)
R00025981000	Charlene Spencer	Pioneer Natural Resources	1/23/2008			Right Of Way	Cottontail Pass Unit (5500)
R00025982000	Georgia Messina	Pioneer Natural Resources	1/23/2008			Right Of Way	Cottontail Pass Unit (5500)
R00026074000	Georgia Messina	Pioneer Natural Resources	1/23/2008	1075	433	Right Of Way	Cottontail Pass Unit (5500)
R00026195000	Dale Gallman	Pioneer Natural Resources	1/23/2008	1074	1969	Right Of Way	Cottontail Pass Unit (5500)
R00026197000	Beatrice R Sauer	Pioneer Natural Resources	1/28/2007	1074	1961	Right Of Way	Cottontail Pass Unit (5500)
R00026198000	Ronald McDonald	Pioneer Natural Resources	1/3/2008	1074	1222	Right Of Way	Cottontail Pass Unit (5500)
R00026199000	Beatrice R Sauer	Pioneer Natural Resources	1/28/2007	1074	1967	Right Of Way	Cottontail Pass Unit (5500)
R00026200000	Ronald McDonald	Pioneer Natural Resources	1/3/2008	1074	1226	Right Of Way	Cottontail Pass Unit (5500)
R00026203000	Beatrice R Sauer	Pioneer Natural Resources	1/28/2007	1074	1965	Right Of Way	Cottontail Pass Unit (5500)
R00026205000	Ronald McDonald	Pioneer Natural Resources	1/3/2008	1074	1224	Right Of Way	Cottontail Pass Unit (5500)
R00026206000	The Ten Bar Ranch	Pioneer Natural Resources	2/9/2008			Right Of Way	Cottontail Pass Unit (5500)
R00026218000	Charles J Hagen And Agnes Hagen	Pioneer Natural Resources	4/25/2008	1076	1488	Right Of Way	Cottontail Pass Unit (5500)
R00026221000	Tigrio And Virtoria Guajardo	Pioneer Natural Resources	4/24/2008	1086	1646	Right Of Way	Cottontail Pass Unit (5500)
R00026228000	Kay P Herndon	Pioneer Natural Resources	4/16/2008	1076	1494	Right Of Way	Cottontail Pass Unit (5500)

Number	Agreement Name	Original Lessee/Grantee	Date	Book	Page	Document Type	Prospect
R00026229000	Rosalie P Tripp	Pioneer Natural Resources	4/7/2008	1076	1120	Right Of Way	Cottontail Pass Unit (5500)
R00026230000	Ginger Marie Paiz	Pioneer Natural Resources	4/11/2008	1076	1498	Right Of Way	Cottontail Pass Unit (5500)
R00026231000	James J Paiz	Pioneer Natural Resources	4/9/2008	1076	1496	Right Of Way	Cottontail Pass Unit (5500)
R00026232000	Georgia Messina	Pioneer Natural Resources	4/16/2008	1076	1492	Right Of Way	Cottontail Pass Unit (5500)
R00026233000	Marilyn Ann Ayers	Pioneer Natural Resources	4/23/2008	1076	1770	Right Of Way	Cottontail Pass Unit (5500)
R00026236000	Cunningham	Pioneer Natural Resources	8/29/2007			Right Of Way	Cottontail Pass Unit (5500)
R00026237000	Mildred I Davis	Pioneer Natural Resources	1/19/2008	1075	1244	Right Of Way	Cottontail Pass Unit (5500)
R00026238000	Mildred I Davis	Pioneer Natural Resources	1/19/2008	1075	1246	Right Of Way	Cottontail Pass Unit (5500)
R00026240000	Mildred I Davis	Pioneer Natural Resources	1/19/2008	1075	1242	Right Of Way	Cottontail Pass Unit (5500)
R00026241000	Mildred I Davis	Pioneer Natural Resources	1/19/2008	1075	1248	Right Of Way	Cottontail Pass Unit (5500)
R00026262000	Gerogia Messina	Pioneer Natural Resources	1/23/2008	1075	441	Right Of Way	Cottontail Pass Unit (5500)
R00026267000	Gerogia Messina	Pioneer Natural Resources	1/23/2008	1075	410	Right Of Way	Cottontail Pass Unit (5500)
R00026268000	Billie Jean Stumbaugh	Pioneer Natural Resources	1/28/2008	1075	435	Right Of Way	Cottontail Pass Unit (5500)
R00026269000	Billie Jean Stumbaugh	Pioneer Natural Resources	1/28/2008			Right Of Way	Cottontail Pass Unit (5500)
R00026270000	Billie Jean Stumbaugh	Pioneer Natural Resources	1/28/2008	1075	443	Right Of Way	Cottontail Pass Unit (5500)
R00026271000	Billie Jean Stumbaugh	Pioneer Natural Resources	1/28/2008			Right Of Way	Cottontail Pass Unit (5500)
R00026272000	Billie Jean Stumbaugh	Pioneer Natural Resources	1/28/2008	1075	408	Right Of Way	Cottontail Pass Unit (5500)
R00026273000	Mildred I Davis	Pioneer Natural Resources	2/5/2008			Right Of Way	Cottontail Pass Unit (5500)
R00026274000	Mildred I Davis	Pioneer Natural Resources	2/5/2008	1075	412	Right Of Way	Cottontail Pass Unit (5500)
R00026286000	Billie Jean Stumbaugh	Pioneer Natural Resources	4/9/2008	1076	1490	Right Of Way	Cottontail Pass Unit (5500)
R00026287000	The Ten Bar Ranch Margery McDonald	Pioneer Natural Resources	4/2/2008	1076	1126	Right Of Way	Cottontail Pass Unit (5500)
R00026288000	Mildred I Davis	Pioneer Natural Resources	3/29/2008	1076	1122	Right Of Way	Cottontail Pass Unit (5500)
R00026289000	Beatrice R Sauer	Pioneer Natural Resources	4/2/2008	1076	1124	Right Of Way	Cottontail Pass Unit (5500)
R00026302000	Michael Huvane And Eleanor Hartgerink	Pioneer Natural Resources	9/4/2007			Right Of Way	Cottontail Pass Unit (5500)
R00026319000	David Mark And Betty Ann Tankursley	Primero Gas Company	4/3/2000			Right Of Way	Cottontail Pass Unit (5500)
R00026321000	Travis H Earls And Dorothy P Earls	Primero Gas Company	4/2/2000			Right Of Way	Cottontail Pass Unit (5500)
R00026369000	Kenneth L Applehans And Lydia Applehans	Primero Gas Company	3/23/2000			Right Of Way	Cottontail Pass Unit (5500)
R00026383000	Eva M McDonald	Primero Gas Company	4/21/2000			Right Of Way	Cottontail Pass Unit (5500)
R00026384000	Beatrice R Sauer	Primero Gas Company	4/24/2000			Right Of Way	Cottontail Pass Unit (5500)
R00026385000	John R Baker And Cynthia S Baker	Primero Gas Company	4/3/2000			Right Of Way	Cottontail Pass Unit (5500)
R00026386000	Margery E McDonald	Primero Gas Company	4/21/2000			Right Of Way	Cottontail Pass Unit (5500)
R00026387000	Ronald Gene McDonald	Primero Gas Company	4/21/2000			Right Of Way	Cottontail Pass Unit (5500)
R00026463000	Wiley R And Michelle L Timbrook	Pioneer Natural Resources	4/24/2008	1076	1775	Right Of Way	Cottontail Pass Unit (5500)

Number	Agreement Name	Original Lessee/Grantee	Date	Book	Page	Document Type	Prospect
R00026516000	John And Jc Serra	Primero Gas Company	12/15/2001			Right Of Way	Cottontail Pass Unit (5500)
R00026517000	Leonard And Marjorie Hawley	Primero Gas Company	5/8/2001			Right Of Way	Cottontail Pass Unit (5500)
R00026518000	Bret Clinton Tennis	Pioneer Natural Resources	2/14/2006			Right Of Way	Cottontail Pass Unit (5500)
R00026519000	Sydney Roy Newman	Primero Gas Company	11/18/2002			Right Of Way	Cottontail Pass Unit (5500)
R00026520000	Harry And Shirley Leplatt	Primero Gas Company	7/14/2004			Right Of Way	Cottontail Pass Unit (5500)
R00026523000	Larry J Zappanti	Pioneer Natural Resources	10/31/2006			Right Of Way	Cottontail Pass Unit (5500)
R00026534000	Theodore G Collins And Susan M Collins	Primero Gas Company	7/9/2003			Right Of Way	Cottontail Pass Unit (5500)
R00026535000	George L Ogrady	Primero Gas Company	8/20/2002			Right Of Way	Cottontail Pass Unit (5500)
R00026536000	David Irvin Gourdin	Primero Gas Company	8/16/1999			Right Of Way	Cottontail Pass Unit (5500)
R00026537000	James H Portis And Sharon Portis	Primero Gas Company	4/23/2004			Right Of Way	Cottontail Pass Unit (5500)
R00026547000	Nancy K Ready	Pioneer Natural Resources	6/25/2008	1078	919	Right Of Way	Cottontail Pass Unit (5500)
R00026550000	Mary Nell Lochard Et Vir	Pioneer Natural Resources	6/27/2008	1078	918	Right Of Way	Cottontail Pass Unit (5500)
R00026575000	Charles J And Agnes Hagen	Pioneer Natural Resources	6/25/2008	1078	278	Right Of Way	Cottontail Pass Unit (5500)
R00026580000	Mildred I Davies	Pioneer Natural Resources	4/23/2005			Right Of Way	Cottontail Pass Unit (5500)
R00026581000	Beatrice R Sauer	Pioneer Natural Resources	2/3/2005			Right Of Way	Cottontail Pass Unit (5500)
R00026611000	Dixon Shafer And Denna Shafer	Pioneer Natural Resources	7/31/2008	1078	1928	Right Of Way	Cottontail Pass Unit (5500)
R00026621000	Charlene Spencer	Pioneer Natural Resources	8/7/2008	1079	852	Right Of Way	Cottontail Pass Unit (5500)
R00026622000	Ronald McDonald	Pioneer Natural Resources	8/13/2008	1079	838	Right Of Way	Cottontail Pass Unit (5500)
R00026623000	Mildred I Davies	Pioneer Natural Resources	8/9/2008	1079	836	Right Of Way	Cottontail Pass Unit (5500)
R00026624000	Beatrice R Sauer	Pioneer Natural Resources	8/8/2008	1079	840	Right Of Way	Cottontail Pass Unit (5500)
R00026625000	Dixon And Denna Shafer	Pioneer Natural Resources	7/31/2008			Right Of Way	Cottontail Pass Unit (5500)
R00026648000	Steve J And Ruby C Dolzanie	Pioneer Natural Resources	11/29/2001			Right Of Way	Cottontail Pass Unit (5500)
R00026649000	Eugene And Sandra Cleaver	Pioneer Natural Resources	11/30/2001			Right Of Way	Cottontail Pass Unit (5500)
R00026673000	Christian And Janice Heyden	Pioneer Natural Resources	12/1/2000			Right Of Way	Cottontail Pass Unit (5500)
R00026681000	Georgia A Messina	Pioneer Natural Resources	8/5/2008	1079	842	Right Of Way	Cottontail Pass Unit (5500)
R00026695000	Albert L Robinson Et Ux	Pioneer Natural Resources	1/9/2003			Right Of Way	Cottontail Pass Unit (5500)
R00026708000	Bernard Parsons	Pioneer Natural Resources	9/17/2008	1080	696	Right Of Way	Cottontail Pass Unit (5500)
R00026710000	Albert Robinson	Pioneer Natural Resources	9/26/2008			Right Of Way	Cottontail Pass Unit (5500)
R00026711000	Edward M And Georgia L Bell	Pioneer Natural Resources	9/11/2008	1080	679	Right Of Way	Cottontail Pass Unit (5500)
R00026712000	Nancy K Ready	Pioneer Natural Resources	9/15/2008	1080	680	Right Of Way	Cottontail Pass Unit (5500)
R00026713000	Marjorie J Cox	Pioneer Natural Resources	9/10/2008	1080	702	Right Of Way	Cottontail Pass Unit (5500)
R00026716000	Christiana Ortiz	Pioneer Natural Resources	9/19/2008	1080	683	Right Of Way	Cottontail Pass Unit (5500)
R00026717000	Violet M Ortiz	Pioneer Natural Resources	9/18/2008	1080	682	Right Of Way	Cottontail Pass Unit (5500)

Number	Agreement Name	Original Lessee/Grantee	Date	Book	Page	Document Type	Prospect
R00026726000	Sharon A Ortiz	Pioneer Natural Resources	9/19/2008	1080	684	Right Of Way	Cottontail Pass Unit (5500)
R00026727000	Mary And Dennis Lochard	Pioneer Natural Resources	9/16/2008	1080	681	Right Of Way	Cottontail Pass Unit (5500)
R00026729000	Steven L And Katheryn M Windsor	Pioneer Natural Resources	1/25/2005			Right Of Way	Cottontail Pass Unit (5500)
R00026730000	Charles J And Agnes J Hagen	Pioneer Natural Resources	2/26/2000			Right Of Way	Cottontail Pass Unit (5500)
R00026747000	Christian And Janice Heyden	Pioneer Natural Resources	12/1/2000			Right Of Way	Cottontail Pass Unit (5500)
R00026748000	Patrick L And Kellee L Patterson	Pioneer Natural Resources	1/22/2004			Right Of Way	Cottontail Pass Unit (5500)
R00026752000	Charlene G Spencer	Pioneer Natural Resources	10/7/1999			Right Of Way	Cottontail Pass Unit (5500)
R00026753000	Beatrice R Sauer	Pioneer Natural Resources	9/8/1999			Right Of Way	Cottontail Pass Unit (5500)
R00026755000	Billie J Stumbaugh	Pioneer Natural Resources	9/1/1999			Right Of Way	Cottontail Pass Unit (5500)
R00026756000	Mildred I Davies	Pioneer Natural Resources	9/10/1999			Right Of Way	Cottontail Pass Unit (5500)
R00026757000	Ronald Gene McDonald	Pioneer Natural Resources	7/15/1999			Right Of Way	Cottontail Pass Unit (5500)
R00026759000	Ronald Gene McDonald	Pioneer Natural Resources	8/30/1999			Right Of Way	Cottontail Pass Unit (5500)
R00026760000	Margery E McDonald	Pioneer Natural Resources	9/16/1999			Right Of Way	Cottontail Pass Unit (5500)
R00026761000	Eva M McDonald	Pioneer Natural Resources	8/30/1999			Right Of Way	Cottontail Pass Unit (5500)
R00026762000	Georgia A Messina	Pioneer Natural Resources	9/3/1999			Right Of Way	Cottontail Pass Unit (5500)
R00026763000	Beatrice R Sauer	Pioneer Natural Resources	9/8/1999			Right Of Way	Cottontail Pass Unit (5500)
R00026764000	Billie J Stumbaugh	Pioneer Natural Resources	9/2/1999			Right Of Way	Cottontail Pass Unit (5500)
R00026766000	Mildred I Davies	Pioneer Natural Resources	9/21/1999			Right Of Way	Cottontail Pass Unit (5500)
R00026767000	Charlene G Spencer	Pioneer Natural Resources	10/7/1999			Right Of Way	Cottontail Pass Unit (5500)
R00026768000	Ronald Gene McDonald	Pioneer Natural Resources	9/3/1999			Right Of Way	Cottontail Pass Unit (5500)
R00026769000	Finis D McDonald	Pioneer Natural Resources	8/31/1999			Right Of Way	Cottontail Pass Unit (5500)
R00026793000	Authur B Ortiz	Pioneer Natural Resources	9/29/2008			Right Of Way	Cottontail Pass Unit (5500)
R00026794000	Anthony C Ortiz	Pioneer Natural Resources	9/29/2008			Right Of Way	Cottontail Pass Unit (5500)
R00026844000	Albert L Robinson Et Ux	Pioneer Natural Resources	2/9/2001			Right Of Way	Cottontail Pass Unit (5500)
R00026846000	Darrell W And Catherine R Pedri	Pioneer Natural Resources	3/28/2001			Right Of Way	Cottontail Pass Unit (5500)
R00026847000	Herbert J And Marilyn D Pedri	Pioneer Natural Resources	3/17/2001			Right Of Way	Cottontail Pass Unit (5500)
R00026860000	Albert Robinson	Pioneer Natural Resources	2/1/2008			Right Of Way	Cottontail Pass Unit (5500)
R00026862000	Margery E McDonald	Pioneer Natural Resources	2/9/2008	1075	414	Right Of Way	Cottontail Pass Unit (5500)
R00026863000	Billie Jean Stumbaugh	Pioneer Natural Resources	2/6/2008	1075	416	Right Of Way	Cottontail Pass Unit (5500)
R00026864000	Beatrice R Sauer	Pioneer Natural Resources	2/14/2008	1075	1238	Right Of Way	Cottontail Pass Unit (5500)
R00026865000	Billie Jean Stumbaugh	Pioneer Natural Resources	8/6/2008	1080	704	Right Of Way	Cottontail Pass Unit (5500)
R00026866000	Margery E McDonald	Pioneer Natural Resources	9/3/2008	1080	706	Right Of Way	Cottontail Pass Unit (5500)
R00026867000	Margery E McDonald	Pioneer Natural Resources	2/9/2008	1075	424	Right Of Way	Cottontail Pass Unit (5500)

Number	Agreement Name	Original Lessee/Grantee	Date	Book	Page	Document Type	Prospect
R00027178000	Thomas J Churan Etal	Pioneer Natural Resources	12/16/2008	1082	1690	Right Of Way	Maxwell East Raton (5602)
R00027180000	Michael T Merkel	Pioneer Natural Resources	11/11/2008	1081	1538	Right Of Way	Maxwell East Raton (5602)
R00027259000	Joe And Debbie Baros	Pioneer Natural Resources	10/27/2008	1081	488	Right Of Way	Maxwell East Raton (5602)
R00030843000	Herman E Weiss Et Al	Petrogulf Corporation	9/29/2006			Memorandum	Maxwell East Raton (5602)
R00025115000	Larry Parsons	Petrogulf Corporation	6/3/2003	1033	1262	Memorandum	Maxwell West Raton (5601)
R00025988000	State Of Colorado Ot 80185	Pioneer Natural Resources	7/21/2013			Right Of Way	Maxwell West Raton (5601)
R00026544000	Allen Mitchener	Pioneer Natural Resources	6/23/2008	1078	573	Right Of Way	Maxwell West Raton (5601)
R00027161000	State Of Colorado Ot 80075	Pioneer Natural Resources	3/1/2008			Original Lease	Maxwell West Raton (5601)
R00027412000	Josephine T Murphy Trust	Pioneer Natural Resources	1/15/2009	1083	386	Right Of Way	Maxwell West Raton (5601)
R00028497000							

Number	Agreement Name	Original Lessee/Grantee	Date	Book	Page	Document Type	Prospect
R00030186000	Julia Silva Et Al	Petrogulf Corporation	8/27/2003	1070	195	Memorandum	Maxwell West Raton (5601)
R00030189000	Bert A Gelmini Et Ux	Petrogulf Corporation	9/10/2003	1041	881	Memorandum	Maxwell West Raton (5601)
R00030251000	Youth With A Mission	Petrogulf Corporation	9/21/2003	1070	196	Memorandum	Maxwell West Raton (5601)
R00030261000	John H Soper Et Al	Petrogulf Corporation	9/12/2003	1041	885	Memorandum	Maxwell West Raton (5601)
R00030266000	Glen Alfred Kraft Et Ux	Petrogulf Corporation	9/18/2003	1041	873	Memorandum	Maxwell West Raton (5601)
R00030271000	Sylvia L Graff	Petrogulf Corporation	7/21/2003	1041	868	Memorandum	Maxwell West Raton (5601)
R00030284000	St Of Co Row No 3456	Pioneer Natural Resources	3/5/2010	1098	278	Right Of Way	Maxwell West Raton (5601)
R00030285000	St Of Co Row No 3446	Pioneer Natural Resources	3/5/2010	1098	274	Right Of Way	Maxwell West Raton (5601)
R00030332000	Mark Charles Hand Et Ux	Petrogulf Corporation	10/8/2003	1041	871	Memorandum	Maxwell West Raton (5601)
R00030441000	Peter R Vallejo Et Ux	Petrogulf Corporation	10/7/2003	1041	891	Memorandum	Maxwell West Raton (5601)
R00030461000	Craig E Burson Et Ux	Petrogulf Corporation	10/1/2003	1041	864	Memorandum	Maxwell West Raton (5601)
R00030462000	Donald C Mounier Et Al	Petrogulf Corporation	10/9/2003	1070	201	Memorandum	Maxwell West Raton (5601)
R00030537000	Thomas D Royal Et Ux	Petrogulf Corporation	11/20/2003	1041	879	Memorandum	Maxwell West Raton (5601)
R00030538000	Raymond Latulippe	Petrogulf Corporation	10/20/2003	1041	875	Memorandum	Maxwell West Raton (5601)
R00030539000	Edward Collister Et Ux	Petrogulf Corporation	11/21/2003	1041	866	Memorandum	Maxwell West Raton (5601)
R00030541000	Ellen R Anderson	Petrogulf Corporation	10/10/2003	1041	862	Memorandum	Maxwell West Raton (5601)
R00030542000	Xto Energy Inc	Petrogulf Corporation	11/18/2003	1033	1575	Easement	Maxwell West Raton (5601)
R00030556000	Edward H Torcom Et Ux	Petrogulf Corporation	12/31/2003	1041	889	Memorandum	Maxwell West Raton (5601)
R00030557000	Peter R Vallejo Et Ux	Petrogulf Corporation	1/23/2004	1070	206	Memorandum	Maxwell West Raton (5601)
R00030565000	Anthony Jones Et Ux	Petrogulf Corporation	1/24/2004	1069	1664	Memorandum	Maxwell West Raton (5601)
R00030568000	Doug Maclaren	Petrogulf Corporation	1/26/2004	1041	860	Memorandum	Maxwell West Raton (5601)
R00030569000	John L Carey Et Ux	Petrogulf Corporation	1/7/2004	1035	997	Easement	Maxwell West Raton (5601)
R00030570000	Pamela D Mcallister	Petrogulf Corporation	1/27/2004	1036	441	Memorandum	Maxwell West Raton (5601)
R00030571000	Chase Almond	Petrogulf Corporation	2/4/2004	1036	1648	Easement	Maxwell West Raton (5601)
R00030572000	Edgar E Alexander Et Ux	Petrogulf Corporation	2/5/2004	1036	1282	Easement	Maxwell West Raton (5601)
R00030582000	Youth With A Mission	Petrogulf Corporation	2/13/2004	1036	1290	Easement	Maxwell West Raton (5601)
R00030583000	David A Brede Et Ux	Petrogulf Corporation	2/13/2004	1036	1286	Easement	Maxwell West Raton (5601)
R00030584000	Ellen R Anderson	Petrogulf Corporation	2/4/2004	1036	443	Easement	Maxwell West Raton (5601)
R00030585000	Gery Navalesi	Petrogulf Corporation	1/19/2004	1036	1653	Easement	Maxwell West Raton (5601)
R00030589000	Ralph Lavedure	Petrogulf Corporation	11/18/2003	1041	877	Memorandum	Maxwell West Raton (5601)
R00030592000	Albert L Robinson Et Ux	Petrogulf Corporation	3/10/2004	1037	409	Easement	Maxwell West Raton (5601)
R00030593000	Michael F Melant Et Ux	Petrogulf Corporation	2/27/2004	1037	405	Memorandum	Maxwell West Raton (5601)
R00030594000	Great Plains Development Llc	Petrogulf Corporation	2/27/2004	1036	1657	Easement	Maxwell West Raton (5601)

Number	Agreement Name	Original Lessee/Grantee	Date	Book	Page	Document Type	Prospect
R00021760000	Betty J Wirtz	Pioneer Natural Resources	10/12/2006			Right Of Way	Sangre De Cristo Unit (5502)
R00021765000	Marco C Montoya	Pioneer Natural Resources	10/5/2006			Right Of Way	Sangre De Cristo Unit (5502)
R00022248000	Kenneth R Bradburn And Leean M Bradburn	Pioneer Natural Resources	11/20/2006			Right Of Way	Sangre De Cristo Unit (5502)
R00022249000	Richard D Beil And Joy R Beil	Pioneer Natural Resources	10/6/2006			Right Of Way	Sangre De Cristo Unit (5502)
R00022250000	Wesley L Layman And Cathy A Layman	Pioneer Natural Resources	11/8/2006			Right Of Way	Sangre De Cristo Unit (5502)
R00022251000	Billy W Short And Linda L Short	Pioneer Natural Resources	11/11/2006			Right Of Way	Sangre De Cristo Unit (5502)
R00022253000	Barry C Johnson	Pioneer Natural Resources	10/30/2006			Right Of Way	Sangre De Cristo Unit (5502)
R00022261000	Thomas Szydlowski	Pioneer Natural Resources	7/7/2006			Right Of Way	Sangre De Cristo Unit (5502)
R00022262000	Michael H Johnson	Pioneer Natural Resources	11/24/2006			Right Of Way	Sangre De Cristo Unit (5502)
R00022264000	Kenneth R Bradburn And Leean M Bardburn	Pioneer Natural Resources	11/20/2006			Right Of Way	Sangre De Cristo Unit (5502)
R00022466000	Kimberly K Bloss	Pioneer Natural Resources	10/18/2006			Right Of Way	Sangre De Cristo Unit (5502)
R00022467000	J Dan Brown	Pioneer Natural Resources	11/28/2006			Right Of Way	Sangre De Cristo Unit (5502)
R00022468000	Francis Blankinship And Jane Blankinship	Pioneer Natural Resources	12/1/2006			Right Of Way	Sangre De Cristo Unit (5502)
R00022536000	Beatrice R Sauer	Primero Gas Company	1/30/2001			Right Of Way	Sangre De Cristo Unit (5502)
R00022537000	Billie Jean Stumbaugh	Primero Gas Company	4/30/2001			Right Of Way	Sangre De Cristo Unit (5502)
R00022539000	Charlene Spencer	Primero Gas Company	1/24/2001			Right Of Way	Sangre De Cristo Unit (5502)
R00022540000	Eva McDonald	Primero Gas Company	1/22/2001			Right Of Way	Sangre De Cristo Unit (5502)
R00022541000	Georgia A Messina	Primero Gas Company	1/22/2001			Right Of Way	Sangre De Cristo Unit (5502)
R00022542000	Mildred I Davis	Primero Gas Company	1/27/2001			Right Of Way	Sangre De Cristo Unit (5502)
R00022543000	Ronald Gene McDonald	Primero Gas Company	1/24/2001			Right Of Way	Sangre De Cristo Unit (5502)
R00022545000	The Ten Bar Ranch	Primero Gas Company	3/9/2001			Right Of Way	Sangre De Cristo Unit (5502)
R00022547000	Warren McDonald And Patricia McDonald	Primero Gas Company	2/4/2002			Right Of Way	Sangre De Cristo Unit (5502)
R00022548000	J Dan Brown	Primero Gas Company	12/10/2001			Right Of Way	Sangre De Cristo Unit (5502)
R00022552000	Darrell W Pedri And Catherine R Pedri	Primero Gas Company	1/22/2001			Right Of Way	Sangre De Cristo Unit (5502)
R00022564000	Herbert J Pedri And Marilyn D Pedri	Primero Gas Company	1/22/2001			Right Of Way	Sangre De Cristo Unit (5502)
R00022565000	Samuel K Niccoli And Gaylene Jo Niccoli	Primero Gas Company	2/19/2001			Right Of Way	Sangre De Cristo Unit (5502)
R00022566000	Warren McDonald And Patricia McDonald	Primero Gas Company	2/4/2002			Right Of Way	Sangre De Cristo Unit (5502)
R00022567000	Dale McDonald As Trustee	Primero Gas Company	12/12/2005			Right Of Way	Sangre De Cristo Unit (5502)
R00022568000	Darrell W Pedri And Catherine R Pedri	Primero Gas Company	12/21/2000			Right Of Way	Sangre De Cristo Unit (5502)
R00022569000	Herbert J Pedri And Marilyn D Pedri	Primero Gas Company	12/19/2000			Right Of Way	Sangre De Cristo Unit (5502)
R00022570000	John H Guth And Dorothy L Guth	Primero Gas Company	11/2/2000			Right Of Way	Sangre De Cristo Unit (5502)
R00022571000	Bernard F Rash And Wilhelmina Rash	Primero Gas Company	11/19/2006			Right Of Way	Sangre De Cristo Unit (5502)
R00022572000	Melody A Eden	Primero Gas Company	11/17/2004			Right Of Way	Sangre De Cristo Unit (5502)

Number	Agreement Name	Original Lessee/Grantee	Date	Book	Page	Document Type	Prospect
R00022574000	Phillip D Hardgrove	Primero Gas Company	12/1/2004			Right Of Way	Sangre De Cristo Unit (5502)
R00022575000	Robert E Leman	Primero Gas Company	11/12/2004			Right Of Way	Sangre De Cristo Unit (5502)
R00022576000	Timothy M Breslin	Primero Gas Company	11/19/2004			Right Of Way	Sangre De Cristo Unit (5502)
R00022577000	Trudy L Powell	Primero Gas Company	12/8/2004			Right Of Way	Sangre De Cristo Unit (5502)
R00022578000	William H Moots Jewel M Moots Et Al	Primero Gas Company	11/17/2004			Right Of Way	Sangre De Cristo Unit (5502)
R00022579000	1621 Corporation	Primero Gas Company	3/24/1997			Right Of Way	Sangre De Cristo Unit (5502)
R00022581000	David Pickett And Wilma Pickett	Primero Gas Company	2/13/2001			Right Of Way	Sangre De Cristo Unit (5502)
R00022585000	Michael Bean And Shirley Bean	Primero Gas Company	2/5/2001			Right Of Way	Sangre De Cristo Unit (5502)
R00022586000	J Dan Brown	Primero Gas Company	10/22/2002			Right Of Way	Sangre De Cristo Unit (5502)
R00022598000	J Dan Brown	Primero Gas Company	8/17/2001			Right Of Way	Sangre De Cristo Unit (5502)
R00022599000	Arthur M Stevens And Dean E Rhoades	Primero Gas Company	12/8/2003			Right Of Way	Sangre De Cristo Unit (5502)
R00022601000	Darrell W Pedri And Catherine R Pedri	Primero Gas Company	1/2/2004			Right Of Way	Sangre De Cristo Unit (5502)
R00022602000	Herbert J Pedri And Marilyn D Pedri	Primero Gas Company	12/22/2003			Right Of Way	Sangre De Cristo Unit (5502)
R00022609000	Debra L Shinkle	Pioneer Natural Resources	1/18/2007			Right Of Way	Sangre De Cristo Unit (5502)
R00022611000	Joseph A Morrison And Patricia Morrison	Pioneer Natural Resources	12/6/2006			Right Of Way	Sangre De Cristo Unit (5502)
R00022755000	Darrell R. Mllory And Betty B. Mallory	Pioneer Natural Resources	1/8/2007			Right Of Way	Sangre De Cristo Unit (5502)
R00022756000	Sean Healy And Kristen Healy	Pioneer Natural Resources	1/16/2007			Right Of Way	Sangre De Cristo Unit (5502)
R00022811000	Roger K Armstrong	Pioneer Natural Resources	6/18/2005			Right Of Way	Sangre De Cristo Unit (5502)
R00022821000	Carmen De Trujillo	Pioneer Natural Resources	2/12/2007			Right Of Way	Sangre De Cristo Unit (5502)
R00022822000	Carmen De Trujillo	Pioneer Natural Resources	2/12/2007			Right Of Way	Sangre De Cristo Unit (5502)
R00022823000	Julia Silvia	Pioneer Natural Resources	2/12/2007			Right Of Way	Sangre De Cristo Unit (5502)
R00022825000	Julia Silvia	Pioneer Natural Resources	2/12/2007			Right Of Way	Sangre De Cristo Unit (5502)
R00022828000	John Lee Rohl And Lisa Gerios-Rohl	Pioneer Natural Resources	12/23/2006			Right Of Way	Sangre De Cristo Unit (5502)
R00022969000	E Bruce Gilman And E Mae Gilman	Primero Gas Company	10/29/1998			Right Of Way	Sangre De Cristo Unit (5502)
R00022970000	Augustine J Greening And Viola Greening	Primero Gas Company	11/7/1998			Right Of Way	Sangre De Cristo Unit (5502)
R00022972000	Garry Kubat	Primero Gas Company	11/16/1998			Right Of Way	Sangre De Cristo Unit (5502)
R00023169000	John H Guth And Dorothy L Guth Trustees	Pioneer Natural Resources	2/28/2007			Right Of Way	Sangre De Cristo Unit (5502)
R00023170000	John H Guth And Dorothy L Guth Trustees	Pioneer Natural Resources	2/28/2007			Right Of Way	Sangre De Cristo Unit (5502)
R00023174000	Carmen S De Trujillo	Pioneer Natural Resources	2/28/2007			Right Of Way	Sangre De Cristo Unit (5502)
R00023175000	Julia Silva	Pioneer Natural Resources	2/27/2007			Right Of Way	Sangre De Cristo Unit (5502)
R00023176000	Herbert J Pedri And Marilyn D Pedri	Pioneer Natural Resources	3/12/2007			Right Of Way	Sangre De Cristo Unit (5502)
R00023248000	J Dan Brown	Primero Gas Company	5/21/2002			Right Of Way	Sangre De Cristo Unit (5502)
R00023249000	John P Hollmann And Elisabeth Hollmann	Primero Gas Company	6/30/2002			Right Of Way	Sangre De Cristo Unit (5502)

Number	Agreement Name	Original Lessee/Grantee	Date	Book	Page	Document Type	Prospect
R00023250000	Spring Tremblay	Primero Gas Company	8/22/2002			Right Of Way	Sangre De Cristo Unit (5502)
R00023251000	Robert G Walker And Jennifer H Walker	Primero Gas Company	4/11/2002			Right Of Way	Sangre De Cristo Unit (5502)
R00023253000	Roger Morris And Elaine Morris	Primero Gas Company	6/16/1999			Right Of Way	Sangre De Cristo Unit (5502)
R00023254000	J Dan Brown	Primero Gas Company	11/2/1998			Right Of Way	Sangre De Cristo Unit (5502)
R00023255000	Kimberly K Bloss	Primero Gas Company	4/13/2004			Right Of Way	Sangre De Cristo Unit (5502)
R00023256000	Betsy J Wirtz	Primero Gas Company	6/13/2004			Right Of Way	Sangre De Cristo Unit (5502)
R00023257000	Charlene Spencer	Primero Gas Company	6/19/2001			Right Of Way	Sangre De Cristo Unit (5502)
R00023258000	Dale McDonald As Trustee	Primero Gas Company	7/20/2001			Right Of Way	Sangre De Cristo Unit (5502)
R00023259000	Ronald Gene McDonald	Primero Gas Company	7/17/2001			Right Of Way	Sangre De Cristo Unit (5502)
R00023260000	Mildred Davies	Primero Gas Company	7/21/2001			Right Of Way	Sangre De Cristo Unit (5502)
R00023261000	Billie Jean Stumbaugh	Primero Gas Company	7/26/2001			Right Of Way	Sangre De Cristo Unit (5502)
R00023262000	Beatrice Sauer	Primero Gas Company	6/27/2001			Right Of Way	Sangre De Cristo Unit (5502)
R00023263000	Eva M McDonald	Primero Gas Company	7/23/2001			Right Of Way	Sangre De Cristo Unit (5502)
R00023264000	Georgia A Messina	Primero Gas Company	7/25/2001			Right Of Way	Sangre De Cristo Unit (5502)
R00023265000	The Ten Bar Ranch	Primero Gas Company	8/27/2001			Right Of Way	Sangre De Cristo Unit (5502)
R00023447000	Floyd Chavez	Pioneer Natural Resources	3/14/2007			Right Of Way	Sangre De Cristo Unit (5502)
R00023448000	Dominic P Montoya	Pioneer Natural Resources	3/14/2007			Right Of Way	Sangre De Cristo Unit (5502)
R00023450000	Larry And Agnes Vallejos	Pioneer Natural Resources	3/14/2007			Right Of Way	Sangre De Cristo Unit (5502)
R00023469000	Marco C Montoya	Pioneer Natural Resources	3/14/2007			Right Of Way	Sangre De Cristo Unit (5502)
R00023559000	Herbert J Pedri And Marilyn D Pedri	Pioneer Natural Resources	9/8/2006			Right Of Way	Sangre De Cristo Unit (5502)
R00023562000	Carmen S De Trujillo	Pioneer Natural Resources	5/18/2006			Right Of Way	Sangre De Cristo Unit (5502)
R00023563000	Ronald Marcos Glass	Pioneer Natural Resources	5/4/2006			Right Of Way	Sangre De Cristo Unit (5502)
R00023811000	James E Thompson	Pioneer Natural Resources	4/9/2007			Right Of Way	Sangre De Cristo Unit (5502)
R00023822000	Wes Bolton - Secretary Treasurer Kennedy	Pioneer Natural Resources	4/19/2007			Right Of Way	Sangre De Cristo Unit (5502)
R00023859000	Elk Run Lp DbA Twin Peak Ranch	Pioneer Natural Resources	4/23/2007			Right Of Way	Sangre De Cristo Unit (5502)
R00023860000	Elk Run Lp DbA Twin Peak Ranch	Pioneer Natural Resources	4/23/2007			Right Of Way	Sangre De Cristo Unit (5502)
R00023861000	Elk Run Lp DbA Twin Peak Ranch	Pioneer Natural Resources	4/23/2007			Right Of Way	Sangre De Cristo Unit (5502)
R00023908000	Elk Run Lp DbA Twin Peak Ranch	Pioneer Natural Resources	4/23/2007			Right Of Way	Sangre De Cristo Unit (5502)
R00023910000	Elk Run Lp Twin Peak Ranch	Pioneer Natural Resources	3/20/2007			Right Of Way	Sangre De Cristo Unit (5502)
R00023912000	Elk Run Lp DbA Twin Peak Ranch	Pioneer Natural Resources	3/20/2007			Right Of Way	Sangre De Cristo Unit (5502)
R00023947000	Purgatorie Properties Llc	Pioneer Natural Resources	6/1/2007			Right Of Way	Sangre De Cristo Unit (5502)
R00023954000	Elk Run Lp DbA Twin Peak Ranch	Pioneer Natural Resources	4/23/2007			Right Of Way	Sangre De Cristo Unit (5502)
R00023977000	Donnie E Ivester Et Ux	Pioneer Natural Resources	6/7/2007			Right Of Way	Sangre De Cristo Unit (5502)

Number	Agreement Name	Original Lessee/Grantee	Date	Book	Page	Document Type	Prospect
R00027489000	Bryan O Griffith	Primero Gas Company	9/25/2003			Right Of Way	Sangre De Cristo Unit (5502)
R00027492000	Donald L And Conna L Holt	Primero Gas Company	9/30/2003			Right Of Way	Sangre De Cristo Unit (5502)
R00027493000	Doris M Reece	Primero Gas Company	10/23/2003			Right Of Way	Sangre De Cristo Unit (5502)
R00027502000	James P Senft	Primero Gas Company	10/23/2003			Right Of Way	Sangre De Cristo Unit (5502)
R00027503000	John A And Marquita George	Primero Gas Company	8/7/2003			Right Of Way	Sangre De Cristo Unit (5502)
R00027504000	Larry J And Teresa M Purcell	Primero Gas Company	12/1/2003			Right Of Way	Sangre De Cristo Unit (5502)
R00027505000	Norburga Wimpffen	Primero Gas Company	9/27/2003			Right Of Way	Sangre De Cristo Unit (5502)
R00027506000	Mary Sullivan	Primero Gas Company	9/20/2003	1032	1464	Right Of Way	Sangre De Cristo Unit (5502)
R00027601000	Samuel K And Gaylene J Niccoli	Pioneer Natural Resources	3/10/2009	1083	1726	Right Of Way	Sangre De Cristo Unit (5502)
R00028510000	David F Mcpherson	Pioneer Natural Resources	12/16/2009	1089	1667	Right Of Way	Sangre De Cristo Unit (5502)
R00028520000	Herbert J Pedri Et Ux	Pioneer Natural Resources	12/21/2009	1090	639	Right Of Way	Sangre De Cristo Unit (5502)
R00028586000	Debra L Shinkle	Pioneer Natural Resources	11/30/2009	1089	1665	Right Of Way	Sangre De Cristo Unit (5502)
R00028643000	Darrell W Pedri Et Ux	Pioneer Natural Resources	1/13/2010	1090	641	Right Of Way	Sangre De Cristo Unit (5502)
R00029502000	David Larson Et Ux	Pioneer Natural Resources	9/14/2010	1094	1325	Right Of Way	Sangre De Cristo Unit (5502)
R00029757000	Wayne A Crosby Et Ux	Pioneer Natural Resources	8/6/2002			Right Of Way	Sangre De Cristo Unit (5502)
R00029891000	John Hollmann Et Ux	Pioneer Natural Resources	2/12/2009	1095	1183	Right Of Way	Sangre De Cristo Unit (5502)
R00030099000	Merle A Goss Et Al	Pioneer Natural Resources	2/9/2011	1096	910	Right Of Way	Sangre De Cristo Unit (5502)
R00030102000	Elk Run Lp DbA Twin Peak Ranch	Pioneer Natural Resources	3/7/2011	1096	915	Memorandum	Sangre De Cristo Unit (5502)
R00030103000	Carmen S De Trujillo	Pioneer Natural Resources	3/18/2011	1096	1489	Right Of Way	Sangre De Cristo Unit (5502)
R00030104000	Julia Silva	Pioneer Natural Resources	3/22/2011	1096	1486	Right Of Way	Sangre De Cristo Unit (5502)
R00030208000	Glenda L Adams	Pioneer Natural Resources	4/1/2011	1097	531	Right Of Way	Sangre De Cristo Unit (5502)
R00030275000	St Of Co Row No 3451	Pioneer Natural Resources	3/5/2010	1098	276	Right Of Way	Sangre De Cristo Unit (5502)
R00030282000	St Of Co Row No 3455	Pioneer Natural Resources	3/5/2010	1098	280	Right Of Way	Sangre De Cristo Unit (5502)
R00030307000	Frank A Geraldi	Pioneer Natural Resources	4/20/2011	1097	528	Right Of Way	Sangre De Cristo Unit (5502)
R00031074000	Ronnie W Haley Et Ux	Pioneer Natural Resources	12/6/2011			Easement	Sangre De Cristo Unit (5502)
R00031077000	Buster B Adair Et Ux	Pioneer Natural Resources	10/28/2011			Easement	Sangre De Cristo Unit (5502)
R00033648000	Roger Lee Vogel Jr	Pioneer Natural Resources	9/10/2012	1110	550	Right Of Way	Sangre De Cristo Unit (5502)
R00017296000	Thomas E Hyneck	Pioneer Natural Resources	11/23/2004			Right Of Way	Contraction (5606)
R00017297000	John W Parrish Et Ux	Pioneer Natural Resources	12/12/2004			Right Of Way	Contraction (5606)
R00017599000	Fred Baros Et Al	Pioneer Natural Resources	12/9/2004			Right Of Way	Contraction (5606)
R00017620000	Steve C Newman Et Ux	Pioneer Natural Resources	11/30/2004			Right Of Way	Contraction (5606)
R00017621000	Kathryn S Keith	Pioneer Natural Resources	12/2/2004			Right Of Way	Contraction (5606)
R00017626000	Anthony J Schleisman Et Ux	Pioneer Natural Resources	12/20/2004			Right Of Way	Contraction (5606)

Number	Agreement Name	Original Lessee/Grantee	Date	Book	Page	Document Type	Prospect
R00020117000	Tom H King And Virginia H King	Pioneer Natural Resources	11/19/2004			Right Of Way	Contraction (5606)
R00020928000	Joseph Caprice Et Ux	Pioneer Natural Resources	2/23/2005			Right Of Way	Contraction (5606)
R00024062000	Robin Still	Pioneer Natural Resources	11/17/2004			Right Of Way	Contraction (5606)
R00024063000	William Patze Et Ux	Pioneer Natural Resources	1/18/2005			Right Of Way	Contraction (5606)
R00024064000	Thomas E Hyneck	Pioneer Natural Resources	11/23/2004			Right Of Way	Contraction (5606)
R00024066000	Steve C Newman Et Ux	Pioneer Natural Resources	11/30/2004			Right Of Way	Contraction (5606)
R00024071000	John W Parrish Et Ux	Pioneer Natural Resources	12/12/2004			Right Of Way	Contraction (5606)
R00024073000	Anthony J Schleisman Et Al	Pioneer Natural Resources	12/20/2004			Right Of Way	Contraction (5606)
R00027360000	The Glaser Family Trust	Pioneer Natural Resources	1/5/2009	1082	1652	Right Of Way	Contraction (5606)
R00028651000	Edward C Schneider	Pioneer Natural Resources	12/5/2008	1087	1649	Right Of Way	Contraction (5606)
R00028667000	Freida A Schneider	Pioneer Natural Resources	12/6/2008	1087	1645	Right Of Way	Contraction (5606)
R00028669000	Todd J Schneider	Pioneer Natural Resources	12/5/2008	1087	1647	Right Of Way	Contraction (5606)
R00028672000	Edward C Schneider	Pioneer Natural Resources	12/5/2008	1087	1644	Right Of Way	Contraction (5606)
R00028673000	Todd J Schneider	Pioneer Natural Resources	12/5/2008	1087	1642	Right Of Way	Contraction (5606)
R00028676000	Freida A Schneider	Pioneer Natural Resources	12/6/2008	1087	1643	Right Of Way	Contraction (5606)
R00030884000	Marcia Dasko	Pioneer Natural Resources	10/6/2011	1100	1036	Right Of Way	Contraction (5606)
R00030939000	North Fork Forty Three Llc	Pioneer Natural Resources	10/18/2011	1100	1028	Right Of Way	Contraction (5606)
R00030943000	Goss Revocable Living Trust	Pioneer Natural Resources	10/4/2011	1100	1031	Right Of Way	Contraction (5606)
R00030965000	Virgil J Dolores Et Ux	Pioneer Natural Resources	10/26/2011			Easement	Contraction (5606)
R00031264000	North Fork Ranch Landowners Association	Pioneer Natural Resources	1/23/2006			Surface Use	Contraction (5606)
R00015890000	Robert T. Visconti	None	2/19/2002			Right Of Way	Sarcillo Canyon (5520)
R00015891000	Brad William Tennis	None	2/15/2002			Right Of Way	Sarcillo Canyon (5520)
R00015892000	Tarabino Real Estate Company	None	10/21/2002			Right Of Way	Sarcillo Canyon (5520)
R00015893000	Tarabino Real Estate Company	None	9/12/2002			Right Of Way	Sarcillo Canyon (5520)
R00016805000	Michael D Frey Et Ux	Shenandoah Energy Inc	1/10/2000			Right Of Way	Sarcillo Canyon (5520)
R00023973000	Michael D Frey Et Ux	Primero Gas Company	10/16/2001			Right Of Way	Sarcillo Canyon (5520)
R00023974000	Dale Burchby	Primero Gas Company	3/29/2002			Right Of Way	Sarcillo Canyon (5520)
R00023975000	Bernard Parsons Et Ux	Primero Gas Company	1/17/2002			Right Of Way	Sarcillo Canyon (5520)
R00023976000	Gerald Olguin	Primero Gas Company	12/28/2001			Right Of Way	Sarcillo Canyon (5520)
R00024197000	Tarabino Real Estate Company	Pioneer Natural Resources	6/29/2007			Right Of Way	Sarcillo Canyon (5520)
R00026188000	Michael T Mow And Jo Ann Mow	Pioneer Natural Resources	12/12/2007	1074	1237	Right Of Way	Sarcillo Canyon (5520)
R00026189000	Michael T Mow And Jo Ann Mow	Pioneer Natural Resources	12/12/2007	1074	1236	Right Of Way	Sarcillo Canyon (5520)
R00026631000	Tarabino Real Estate Company	Pioneer Natural Resources	10/21/2002			Right Of Way	Sarcillo Canyon (5520)

Number	Agreement Name	Original Lessee/Grantee	Date	Book	Page	Document Type	Prospect
R00033640000	Michael Thomas Mow Et Ux	Chandler & Associates Llc	11/15/1999			Right Of Way	Sarcillo Canyon (5520)
R00024900000	Audrey Buckles	Pioneer Natural Resources	8/1/2001			Right Of Way	Southwest Poplar (5134)
R00017631000	Louis E Torres	Pioneer Natural Resources	2/7/2005			Right Of Way	Spanish Peaks Unit
R00020539000	Timothy G Ebner	Pioneer Natural Resources	3/9/2006			Right Of Way	Spanish Peaks Unit
R00015391000	Bobby J Funcannon Et Ux	Primero Gas Company	11/15/2001			Right Of Way	Spanish Peaks Unit (5503)
R00015392000	Anthony J Tamburelli	Pioneer Natural Resources	8/11/1998			Right Of Way	Spanish Peaks Unit (5503)
R00015393000	Henry Charles Tamburelli Et Ux	Primero Gas Company	6/18/1998			Right Of Way	Spanish Peaks Unit (5503)
R00015394000	Ophelia Gonzales	Primero Gas Company	6/8/1998			Right Of Way	Spanish Peaks Unit (5503)
R00015395000	Edith Sambrano	Primero Gas Company	6/9/1998			Right Of Way	Spanish Peaks Unit (5503)
R00015396000	Estate Of Bessie Gonzales	Primero Gas Company	6/8/1998			Right Of Way	Spanish Peaks Unit (5503)
R00015397000	Marie Elaine Gonzales	Primero Gas Company	6/5/1998			Right Of Way	Spanish Peaks Unit (5503)
R00015398000	Lorraine Laniel	Primero Gas Company	6/8/1998			Right Of Way	Spanish Peaks Unit (5503)
R00015399000	Salvatore Martorano Et Al	Primero Gas Company	6/8/1998			Right Of Way	Spanish Peaks Unit (5503)
R00015400000	Edward Eugene Shannon	Pioneer Natural Resources	6/8/1998			Right Of Way	Spanish Peaks Unit (5503)
R00015401000	John Thomas Shannon	Pioneer Natural Resources	6/8/1998			Right Of Way	Spanish Peaks Unit (5503)
R00015402000	Richard Shannon	Pioneer Natural Resources	6/7/1998			Right Of Way	Spanish Peaks Unit (5503)
R00015403000	Ermelinda Lujan	Primero Gas Company	6/15/1998			Right Of Way	Spanish Peaks Unit (5503)
R00015404000	John Bowman Et Al	Primero Gas Company	12/17/1998			Right Of Way	Spanish Peaks Unit (5503)
R00015405000	John Bowman Et Al	Primero Gas Company	6/10/1998			Right Of Way	Spanish Peaks Unit (5503)
R00015406000	Joseph A Santistevan Et Ux	Primero Gas Company	12/21/1998			Right Of Way	Spanish Peaks Unit (5503)
R00015407000	Elaine Ann Kellner	Primero Gas Company	6/8/1998			Right Of Way	Spanish Peaks Unit (5503)
R00015408000	William Hude Et Ux	Primero Gas Company	6/8/1998			Right Of Way	Spanish Peaks Unit (5503)
R00015409000	Mae Garcia Et Al	Primero Gas Company	6/8/1998			Right Of Way	Spanish Peaks Unit (5503)
R00015410000	Annie Juron	Primero Gas Company	6/5/1998			Right Of Way	Spanish Peaks Unit (5503)
R00015411000	Andrew Hude (Life Estate)	Primero Gas Company	6/10/1998			Right Of Way	Spanish Peaks Unit (5503)
R00015412000	David A Van Meter For Helen Hude	Primero Gas Company	6/16/1998			Right Of Way	Spanish Peaks Unit (5503)
R00015413000	Ruben A Gonzales	Primero Gas Company	6/8/1998			Right Of Way	Spanish Peaks Unit (5503)
R00015414000	Ida Grosso	Primero Gas Company	12/17/1998			Right Of Way	Spanish Peaks Unit (5503)
R00015415000	Steve P Grosso Manager	Primero Gas Company	12/17/1998			Right Of Way	Spanish Peaks Unit (5503)
R00015416000	Barbara L Meehan Trust	Primero Gas Company	12/28/1998			Right Of Way	Spanish Peaks Unit (5503)
R00015417000	John Sanders Et Ux	Primero Gas Company	1/4/1999			Right Of Way	Spanish Peaks Unit (5503)
R00015418000	Albert V Martinez Jr	Primero Gas Company	6/5/1998			Right Of Way	Spanish Peaks Unit (5503)
R00015419000	Marie Roybal	Primero Gas Company	6/5/1998			Right Of Way	Spanish Peaks Unit (5503)

Number	Agreement Name	Original Lessee/Grantee	Date	Book	Page	Document Type	Prospect
R00015420000	Elvira Lauzon	Pioneer Natural Resources	4/22/1999			Right Of Way	Spanish Peaks Unit (5503)
R00015421000	Roy J Halliday	Pioneer Natural Resources	5/14/1998			Right Of Way	Spanish Peaks Unit (5503)
R00015423000	Dell Rose Et Ux	Pioneer Natural Resources	6/5/1998			Right Of Way	Spanish Peaks Unit (5503)
R00015424000	Norman G Scherzer	Pioneer Natural Resources	7/8/1998			Right Of Way	Spanish Peaks Unit (5503)
R00015425000	Marci A Mason	Pioneer Natural Resources	9/24/1998			Right Of Way	Spanish Peaks Unit (5503)
R00015426000	Clarence D Scroggs Et Ux	Pioneer Natural Resources	6/8/1998			Right Of Way	Spanish Peaks Unit (5503)
R00015427000	Jay F Whearley Et Ux	Pioneer Natural Resources	6/1/1998			Right Of Way	Spanish Peaks Unit (5503)
R00015428000	Gary W Sherrell Et Ux	Pioneer Natural Resources	2/11/1999			Right Of Way	Spanish Peaks Unit (5503)
R00015430000	Joseph A. Lovato Et Ux	Pioneer Natural Resources	6/14/2002			Right Of Way	Spanish Peaks Unit (5503)
R00015456000	Burro Canyon Ranch	Primero Gas Company	3/18/2002			Right Of Way	Spanish Peaks Unit (5503)
R00015482000	Donald J Egan	Evergreen Resources	11/6/2002			Right Of Way	Spanish Peaks Unit (5503)
R00015511000	Colorado Intrestate Gas Company	Evergreen Resources	1/14/2002			Right Of Way	Spanish Peaks Unit (5503)
R00015520000	Patricia Tamburelli Et Vir	Pioneer Natural Resources	8/8/2002			Right Of Way	Spanish Peaks Unit (5503)
R00015521000	Patricia Tamburelli Et Vir	Pioneer Natural Resources	8/8/2002			Right Of Way	Spanish Peaks Unit (5503)
R00015525000	Chuck Tamburelli And Pat Tamburelli	Pioneer Natural Resources	8/8/2002			Right Of Way	Spanish Peaks Unit (5503)
R00015556000	Richard E. And Alejandra O. Nichols	Pioneer Natural Resources	1/30/2003			Right Of Way	Spanish Peaks Unit (5503)
R00015575000	Joseph S Provenza	Pioneer Natural Resources	10/24/2002			Right Of Way	Spanish Peaks Unit (5503)
R00015576000	Henry Charles Tamburelli Et Ux	Pioneer Natural Resources	4/6/1999			Right Of Way	Spanish Peaks Unit (5503)
R00015577000	Henry Charles Tamburelli Et Ux	Pioneer Natural Resources	7/17/2000			Right Of Way	Spanish Peaks Unit (5503)
R00015579000	Carl And Dorothy Zele	Pioneer Natural Resources	6/5/1998			Right Of Way	Spanish Peaks Unit (5503)
R00015581000	Richard W. Chirko	Pioneer Natural Resources	7/15/1998			Right Of Way	Spanish Peaks Unit (5503)
R00015584000	Thomas S Elliot And Emma Lou Elliott	Pioneer Natural Resources	4/9/1999			Right Of Way	Spanish Peaks Unit (5503)
R00015585000	Anthony J Tamburelli	Pioneer Natural Resources	4/13/1999			Right Of Way	Spanish Peaks Unit (5503)
R00015587000	Anthony J Tamburelli	Pioneer Natural Resources	2/26/1999			Right Of Way	Spanish Peaks Unit (5503)
R00015588000	Anthony J Tamburelli	Pioneer Natural Resources	2/26/1999			Right Of Way	Spanish Peaks Unit (5503)
R00015590000	Anthony Tamburelli	Pioneer Natural Resources	4/3/2001			Right Of Way	Spanish Peaks Unit (5503)
R00015600000	Frederick T Burns	Pioneer Natural Resources	3/31/1999			Right Of Way	Spanish Peaks Unit (5503)
R00015601000	George And Rebecca Fries	Primero Gas Company	5/28/1998			Right Of Way	Spanish Peaks Unit (5503)
R00015602000	Charles D. And Marilyn Ayers	Primero Gas Company	6/8/1998			Right Of Way	Spanish Peaks Unit (5503)
R00015603000	Tigrio And Victoria Guajardo	Primero Gas Company	6/3/1998			Right Of Way	Spanish Peaks Unit (5503)
R00015604000	Elaine L Avi	Pioneer Natural Resources	7/8/1997			Right Of Way	Spanish Peaks Unit (5503)
R00015607000	Lawrence L And Sandra M Arko	Primero Gas Company	9/15/2003			Right Of Way	Spanish Peaks Unit (5503)
R00015614000	Tony Chifalo And Tammi Moore	Pioneer Natural Resources	7/24/2003			Right Of Way	Spanish Peaks Unit (5503)

Number	Agreement Name	Original Lessee/Grantee	Date	Book	Page	Document Type	Prospect
R00015630000	Sherrill D. Tomes And Debra Zdenek	Pioneer Natural Resources	4/22/2003			Right Of Way	Spanish Peaks Unit (5503)
R00015631000	Charles Milosevich	Pioneer Natural Resources	10/20/2003			Right Of Way	Spanish Peaks Unit (5503)
R00015659000	Notice Of Row And Easements	Evergreen Resources	8/1/2000			Right Of Way	Spanish Peaks Unit (5503)
R00015660000	Sarcillo To Wet Canyon	Primero Gas Company	9/1/2003			Right Of Way	Spanish Peaks Unit (5503)
R00015666000	Charles Healey	Pioneer Natural Resources	12/26/2003			Right Of Way	Spanish Peaks Unit (5503)
R00015672000	Joe Kancilia	Pioneer Natural Resources	1/6/2004			Right Of Way	Spanish Peaks Unit (5503)
R00015675000	Aurora Durham And Petra A. Apodaca	Pioneer Natural Resources	1/6/2004			Right Of Way	Spanish Peaks Unit (5503)
R00015683000	Martin Gonzales	Pioneer Natural Resources	1/21/2004			Right Of Way	Spanish Peaks Unit (5503)
R00015685000	Sally Abeyta And Elvera Archuleta	Pioneer Natural Resources	1/24/2004			Right Of Way	Spanish Peaks Unit (5503)
R00015688000	Mary Jo West	Pioneer Natural Resources	1/26/2004			Right Of Way	Spanish Peaks Unit (5503)
R00015702000	Majestic Canyon Ranch LLC	Pioneer Natural Resources	2/16/2004			Right Of Way	Spanish Peaks Unit (5503)
R00015705000	Blanche Sapp	Pioneer Natural Resources	2/13/2004			Right Of Way	Spanish Peaks Unit (5503)
R00015713000	Patricia Ann Tamburelli	Pioneer Natural Resources	2/27/2004			Right Of Way	Spanish Peaks Unit (5503)
R00015746000	Jan M Full	Primero Gas Company	4/21/2004			Right Of Way	Spanish Peaks Unit (5503)
R00015757000	Doris Crist And Dennis D Crist	Pioneer Natural Resources	4/26/2004			Right Of Way	Spanish Peaks Unit (5503)
R00015832000	Daryl G Roberts And Kathy J Roberts	Pioneer Natural Resources	7/23/2004			Right Of Way	Spanish Peaks Unit (5503)
R00015833000	Daryl G Roberts And Kathy J Roberts	Pioneer Natural Resources	7/23/2004			Right Of Way	Spanish Peaks Unit (5503)
R00015834000	Mark A And Candace A Turner	Primero Gas Company	7/23/2004			Right Of Way	Spanish Peaks Unit (5503)
R00015839000	Thomas S Elliot And Emma Lou Elliott	Pioneer Natural Resources	7/27/2004			Right Of Way	Spanish Peaks Unit (5503)
R00015845000	Eli A. Salapich	Pioneer Natural Resources	8/2/2004			Right Of Way	Spanish Peaks Unit (5503)
R00015847000	Del E Matticks	Primero Gas Company	8/7/2004			Right Of Way	Spanish Peaks Unit (5503)
R00015854000	Robert And Christine Ward	Primero Gas Company	8/6/2004			Right Of Way	Spanish Peaks Unit (5503)
R00015855000	Catherine S And Richard C Smith	Primero Gas Company	8/4/2004			Right Of Way	Spanish Peaks Unit (5503)
R00015860000	Robert T Martinez	Pioneer Natural Resources	8/13/2004			Right Of Way	Spanish Peaks Unit (5503)
R00015861000	Judith M Martinez	Pioneer Natural Resources	8/13/2004			Right Of Way	Spanish Peaks Unit (5503)
R00015870000	Evergreen Resources Inc By Drc	Pioneer Natural Resources	9/21/2004			Right Of Way	Spanish Peaks Unit (5503)
R00016631000	Usa Coc 57458 Row	Evergreen Resources	10/12/1994			Right Of Way	Spanish Peaks Unit (5503)
R00016632000	State Of Co 2963-29 Row	Evergreen Resources	9/14/1994			Right Of Way	Spanish Peaks Unit (5503)
R00016633000	Lucy G And Joseph A Santisteven Jt	Evergreen Resources	8/17/1994	907	364	Surface Use	Spanish Peaks Unit (5503)
R00016634000	John J And Rudy Bowman	Evergreen Resources	3/27/1996	928	4	Surface Use	Spanish Peaks Unit (5503)
R00016635000	St Of Colorado Row 3038 Bk 30	Evergreen Resources	10/21/1996			Right Of Way	Spanish Peaks Unit (5503)
R00016637000	Joseph A Santistevan Et ux	Evergreen Resources	10/23/1998			Easement	Spanish Peaks Unit (5503)
R00016638000	Vera G Pachorek	Evergreen Resources	10/23/1998			Easement	Spanish Peaks Unit (5503)

Number	Agreement Name	Original Lessee/Grantee	Date	Book	Page	Document Type	Prospect
R00016639000	Joseph C Pachorek	Evergreen Resources	10/23/1998			Surface Use	Spanish Peaks Unit (5503)
R00016640000	Albert Martinez	Evergreen Resources	10/23/1998			Easement	Spanish Peaks Unit (5503)
R00016642000	Anthony J Tamburelli Et al	Evergreen Resources	10/12/1999			Surface Use	Spanish Peaks Unit (5503)
R00016643000	Frank W Zele Jr	Primero Gas Company	11/8/1999			Easement	Spanish Peaks Unit (5503)
R00016644000	Carl L Zele Family Tr U/A	Primero Gas Company	11/8/1999			Easement	Spanish Peaks Unit (5503)
R00016645000	Usa Coc 65746 Row	Evergreen Resources	5/16/2002			Right Of Way	Spanish Peaks Unit (5503)
R00016646000	Teresa Montoya	Evergreen Resources	6/30/2003			Surface Use	Spanish Peaks Unit (5503)
R00016647001	Frank W Zele Jr	Primero Gas Company	3/11/2004			Easement	Spanish Peaks Unit (5503)
R00016647002	Carl L Zele	Primero Gas Company	3/10/2004			Easement	Spanish Peaks Unit (5503)
R00016963000	Cordelia Z Luginbuhl	Evergreen Resources	1/7/1999	972	281	Original Deed	Spanish Peaks Unit (5503)
R00016964000	Nancy Ann Rogers	Evergreen Resources	1/7/1999	972	449	Original Deed	Spanish Peaks Unit (5503)
R00016980000	L E Cher	Evergreen Resources	5/23/2002	1016	378	Original Deed	Spanish Peaks Unit (5503)
R00017588000	Cecil E And Joyce E Norris Living Trust	Pioneer Natural Resources	2/24/2005			Right Of Way	Spanish Peaks Unit (5503)
R00017600000	Robert Ward Et Ux	Pioneer Natural Resources	2/23/2005			Right Of Way	Spanish Peaks Unit (5503)
R00017618000	Mark S Boledovich	Pioneer Natural Resources	2/18/2005			Right Of Way	Spanish Peaks Unit (5503)
R00017634000	Patricia Ann Tamburelli Indiv And Trustee	Pioneer Natural Resources	1/10/2005			Right Of Way	Spanish Peaks Unit (5503)
R00017635000	Chris E Chreighton	Pioneer Natural Resources	3/2/2005			Right Of Way	Spanish Peaks Unit (5503)
R00017636000	Jerry A Vander Kodde Et Ux	Pioneer Natural Resources	2/26/2005			Right Of Way	Spanish Peaks Unit (5503)
R00017641000	Catherine S Smith Et Vir	Pioneer Natural Resources	1/26/2004			Right Of Way	Spanish Peaks Unit (5503)
R00017703000	Timothy G Ebner Et Ux	Pioneer Natural Resources	4/8/2005			Right Of Way	Spanish Peaks Unit (5503)
R00017704000	Markus I Kux	Pioneer Natural Resources	3/3/2005			Right Of Way	Spanish Peaks Unit (5503)
R00017707000	David B Samuel And Karen K Samuel	Pioneer Natural Resources	11/4/2004			Right Of Way	Spanish Peaks Unit (5503)
R00017708000	The Estate Of Joseph S Provenza	Pioneer Natural Resources	1/18/2005			Right Of Way	Spanish Peaks Unit (5503)
R00017759000	Fariba Samimi	Pioneer Natural Resources	4/18/2005			Right Of Way	Spanish Peaks Unit (5503)
R00017760000	Mark S Boledovich	Pioneer Natural Resources	4/18/2005			Right Of Way	Spanish Peaks Unit (5503)
R00017761000	James Leslie Lujan	Pioneer Natural Resources	2/14/2005			Right Of Way	Spanish Peaks Unit (5503)
R00019059000	Robert T Martinez	Pioneer Natural Resources	7/6/2005			Right Of Way	Spanish Peaks Unit (5503)
R00019060000	Frank E Vigil	Pioneer Natural Resources	3/14/2005			Right Of Way	Spanish Peaks Unit (5503)
R00019064000	Tigrio Guajardo And Victoria Guajardo	Pioneer Natural Resources	3/28/2005			Right Of Way	Spanish Peaks Unit (5503)
R00019066000	Dennis B Chichester	Pioneer Natural Resources	5/14/2005			Right Of Way	Spanish Peaks Unit (5503)
R00019067000	Larry E Summers And Lynn Dee	Pioneer Natural Resources	8/12/2005			Right Of Way	Spanish Peaks Unit (5503)
R00019070000	Larry B Clarke And Marcia A Clark	Pioneer Natural Resources	2/4/2005			Right Of Way	Spanish Peaks Unit (5503)
R00019072000	Frederick T Burns	Pioneer Natural Resources	11/24/2004			Right Of Way	Spanish Peaks Unit (5503)

Number	Agreement Name	Original Lessee/Grantee	Date	Book	Page	Document Type	Prospect
R00019076000	Salvatore Martorano Et Al	Pioneer Natural Resources	9/27/2005			Right Of Way	Spanish Peaks Unit (5503)
R00019077000	Eugene D Lujan And Marian Thelma Lujan	Pioneer Natural Resources	9/27/2005			Right Of Way	Spanish Peaks Unit (5503)
R00019078000	Howard Cady And Sharon Cady	Pioneer Natural Resources	9/27/2005			Right Of Way	Spanish Peaks Unit (5503)
R00019096000	Charles J Hagen And Agnes Hagen	Pioneer Natural Resources	3/8/2005			Right Of Way	Spanish Peaks Unit (5503)
R00019669000	Douglas Alan Sandstead Et Ux	Pioneer Natural Resources	11/7/2005			Right Of Way	Spanish Peaks Unit (5503)
R00019672000	Kelly D Riley And Cindy R Smith	Pioneer Natural Resources	10/5/2005			Right Of Way	Spanish Peaks Unit (5503)
R00019692000	The Estate Of James J Martinez	Pioneer Natural Resources	10/20/2005			Right Of Way	Spanish Peaks Unit (5503)
R00019693000	Brian C Tamburelli	Pioneer Natural Resources	10/3/2005			Right Of Way	Spanish Peaks Unit (5503)
R00019694000	Adolph Sambrano	Pioneer Natural Resources	9/12/2005			Right Of Way	Spanish Peaks Unit (5503)
R00019695000	John G Sanders Et Al	Pioneer Natural Resources	11/23/2005			Right Of Way	Spanish Peaks Unit (5503)
R00019948000	David L Howard	Pioneer Natural Resources	1/5/2006			Right Of Way	Spanish Peaks Unit (5503)
R00019984000	John G Sanders Et Al	Pioneer Natural Resources	11/23/2005			Right Of Way	Spanish Peaks Unit (5503)
R00020011000	Ronald J Valdez	Pioneer Natural Resources	1/18/2006			Right Of Way	Spanish Peaks Unit (5503)
R00020012000	Purgatorie Properties And Development Inc	Pioneer Natural Resources	2/3/2006			Right Of Way	Spanish Peaks Unit (5503)
R00020112000	Sally Carol Luallen	Pioneer Natural Resources	12/20/2005			Right Of Way	Spanish Peaks Unit (5503)
R00020113000	Barbara C Martinez	Pioneer Natural Resources	4/12/2006			Right Of Way	Spanish Peaks Unit (5503)
R00020115000	Judith M Martinez	Pioneer Natural Resources	4/12/2006			Right Of Way	Spanish Peaks Unit (5503)
R00020405000	Violet M Ortiz	Pioneer Natural Resources	8/10/2005			Right Of Way	Spanish Peaks Unit (5503)
R00020474000	Jeffrey E Burnham	Pioneer Natural Resources	3/27/2006			Right Of Way	Spanish Peaks Unit (5503)
R00020522000	Timothy G Ebner Et Al	Pioneer Natural Resources	5/9/2005			Right Of Way	Spanish Peaks Unit (5503)
R00020523000	Mark A Turner Et Al	Pioneer Natural Resources	4/25/2005			Right Of Way	Spanish Peaks Unit (5503)
R00020524000	David L Howard	Pioneer Natural Resources	4/23/2005			Right Of Way	Spanish Peaks Unit (5503)
R00020525000	Cynthia H Clements Et Al	Pioneer Natural Resources	5/19/2005			Right Of Way	Spanish Peaks Unit (5503)
R00020526000	The Joseph J Machetta Trust	Pioneer Natural Resources	4/28/2006			Right Of Way	Spanish Peaks Unit (5503)
R00020527000	Wallace J Munden	Pioneer Natural Resources	4/21/2006			Right Of Way	Spanish Peaks Unit (5503)
R00020528000	The James G Machetta Trust	Pioneer Natural Resources	4/27/2006			Right Of Way	Spanish Peaks Unit (5503)
R00020529000	James J Paiz	Pioneer Natural Resources	4/21/2005			Right Of Way	Spanish Peaks Unit (5503)
R00020530000	Kay Herndon	Pioneer Natural Resources	5/4/2005			Right Of Way	Spanish Peaks Unit (5503)
R00020531000	Shirley Zupal Et Al	Pioneer Natural Resources	4/19/2005			Right Of Way	Spanish Peaks Unit (5503)
R00020532000	Robin B Glaser Trustee	Pioneer Natural Resources	8/25/2005			Right Of Way	Spanish Peaks Unit (5503)
R00020533000	Mark A Whalin	Pioneer Natural Resources	8/24/2005			Right Of Way	Spanish Peaks Unit (5503)
R00020534000	Larry G Hill Et Ux	Pioneer Natural Resources	11/7/2005			Right Of Way	Spanish Peaks Unit (5503)
R00020535000	Janice L Magninat	Pioneer Natural Resources	9/13/2005			Right Of Way	Spanish Peaks Unit (5503)

Number	Agreement Name	Original Lessee/Grantee	Date	Book	Page	Document Type	Prospect
R00020536000	Jennifer Monarco	Pioneer Natural Resources	8/30/2005			Right Of Way	Spanish Peaks Unit (5503)
R00020537000	Dennis D Crist Rev Trust	Pioneer Natural Resources	5/2/2005			Right Of Way	Spanish Peaks Unit (5503)
R00020538000	Sondra Crook	Pioneer Natural Resources	5/3/2005			Right Of Way	Spanish Peaks Unit (5503)
R00020540000	Craig Roberts	Pioneer Natural Resources	3/31/2006			Right Of Way	Spanish Peaks Unit (5503)
R00020542000	Dennis Crist Et Ux	Pioneer Natural Resources	5/27/2005			Right Of Way	Spanish Peaks Unit (5503)
R00020543000	Clifford C Gongaware	Pioneer Natural Resources	5/31/2005			Right Of Way	Spanish Peaks Unit (5503)
R00020544000	Ophelia Gonzales	Pioneer Natural Resources	9/27/2005			Right Of Way	Spanish Peaks Unit (5503)
R00020545000	Marie Elaine Gonzales	Pioneer Natural Resources	9/27/2005			Right Of Way	Spanish Peaks Unit (5503)
R00020547000	Russel Gonzales	Pioneer Natural Resources	9/14/2005			Right Of Way	Spanish Peaks Unit (5503)
R00020548000	Lorraine Laniel	Pioneer Natural Resources	9/19/2005			Right Of Way	Spanish Peaks Unit (5503)
R00020549000	The Estate J Rudy Gonzales	Pioneer Natural Resources	9/25/2005			Right Of Way	Spanish Peaks Unit (5503)
R00020550000	Eugene David Lujan	Pioneer Natural Resources	11/21/2005			Right Of Way	Spanish Peaks Unit (5503)
R00020551000	Eugene D Lujan Et Al	Pioneer Natural Resources	11/21/2005			Right Of Way	Spanish Peaks Unit (5503)
R00020552000	Frank E Vigil	Pioneer Natural Resources	11/22/2005			Right Of Way	Spanish Peaks Unit (5503)
R00020553000	Ida Grosso	Pioneer Natural Resources	12/8/2005			Right Of Way	Spanish Peaks Unit (5503)
R00020554000	Steve Grosso	Pioneer Natural Resources	12/8/2005			Right Of Way	Spanish Peaks Unit (5503)
R00020555000	John G Sanders Et Ux	Pioneer Natural Resources	11/21/2005			Right Of Way	Spanish Peaks Unit (5503)
R00020556000	Filbert Garcia	Pioneer Natural Resources	11/18/2005			Right Of Way	Spanish Peaks Unit (5503)
R00020557000	John E Garcia	Pioneer Natural Resources	11/22/2005			Right Of Way	Spanish Peaks Unit (5503)
R00020559000	Eugene David Lujan	Pioneer Natural Resources	8/1/2005			Right Of Way	Spanish Peaks Unit (5503)
R00020560000	Frank E Vigil	Pioneer Natural Resources	8/1/2005			Right Of Way	Spanish Peaks Unit (5503)
R00020561000	Eugene David Lujan Et Ux	Pioneer Natural Resources	8/1/2005			Right Of Way	Spanish Peaks Unit (5503)
R00020562000	Sandra Crook	Pioneer Natural Resources	10/31/2005			Right Of Way	Spanish Peaks Unit (5503)
R00020563000	Dennis D Crist Rev Tr	Pioneer Natural Resources	10/27/2005			Right Of Way	Spanish Peaks Unit (5503)
R00020564000	Phillip M Garcia	Pioneer Natural Resources	1/26/2006			Right Of Way	Spanish Peaks Unit (5503)
R00020565000	Cheryl L Garcia Simons	Pioneer Natural Resources	1/30/2006			Right Of Way	Spanish Peaks Unit (5503)
R00020566000	Paul Andreatta	Pioneer Natural Resources	9/22/2005			Right Of Way	Spanish Peaks Unit (5503)
R00020567000	Wallace J Munden	Pioneer Natural Resources	11/9/2005			Right Of Way	Spanish Peaks Unit (5503)
R00020568000	William R Lea	Pioneer Natural Resources	11/1/2005			Right Of Way	Spanish Peaks Unit (5503)
R00020569000	Boyce Burns Et Ux	Pioneer Natural Resources	11/7/2005			Right Of Way	Spanish Peaks Unit (5503)
R00020570000	Douglas Alan Sandstead Et Ux	Pioneer Natural Resources	10/19/2005			Right Of Way	Spanish Peaks Unit (5503)
R00020571000	Janice L Cox	Pioneer Natural Resources	10/17/2005			Right Of Way	Spanish Peaks Unit (5503)
R00020572000	Majestic Canyon Ranch LLC	Pioneer Natural Resources	8/31/2005			Right Of Way	Spanish Peaks Unit (5503)

Number	Agreement Name	Original Lessee/Grantee	Date	Book	Page	Document Type	Prospect
R00020573000	Barbara G Semien	Pioneer Natural Resources	11/8/2005			Right Of Way	Spanish Peaks Unit (5503)
R00020574000	David R Lovato	Pioneer Natural Resources	11/23/2005			Right Of Way	Spanish Peaks Unit (5503)
R00020577000	Raymond P Wood	Pioneer Natural Resources	9/2/2005			Right Of Way	Spanish Peaks Unit (5503)
R00020579000	James Draper Gray Trust	Pioneer Natural Resources	8/4/2005			Right Of Way	Spanish Peaks Unit (5503)
R00020580000	John G Sanders Trust	Pioneer Natural Resources	11/21/2005			Right Of Way	Spanish Peaks Unit (5503)
R00020581000	Joe C Pachorek Et Al	Pioneer Natural Resources	11/22/2005			Right Of Way	Spanish Peaks Unit (5503)
R00020582000	John G Sanders Trust	Pioneer Natural Resources	10/31/2005			Right Of Way	Spanish Peaks Unit (5503)
R00020583000	Joseph Pachorek	Pioneer Natural Resources	7/29/2005			Right Of Way	Spanish Peaks Unit (5503)
R00020584000	John E Garcia	Pioneer Natural Resources	6/24/2005			Right Of Way	Spanish Peaks Unit (5503)
R00020585000	James Leslie Lujan	Pioneer Natural Resources	2/14/2005			Right Of Way	Spanish Peaks Unit (5503)
R00020586000	Charles Milosevich Ltd Partner	Pioneer Natural Resources	8/12/2005			Right Of Way	Spanish Peaks Unit (5503)
R00020587000	Mary Apodaca	Pioneer Natural Resources	9/9/2005			Right Of Way	Spanish Peaks Unit (5503)
R00020588000	Simon R Ashe Et Ux	Pioneer Natural Resources	3/1/2006			Right Of Way	Spanish Peaks Unit (5503)
R00020592000	Sondra Crook	Pioneer Natural Resources	4/23/2005			Right Of Way	Spanish Peaks Unit (5503)
R00020594000	Melanie A Potter Et Al	Pioneer Natural Resources	8/26/2005			Right Of Way	Spanish Peaks Unit (5503)
R00020595000	Paul Andreatta	Pioneer Natural Resources	9/12/2005			Right Of Way	Spanish Peaks Unit (5503)
R00020596000	Dennis D Crist Et Ux	Pioneer Natural Resources	10/10/2005			Right Of Way	Spanish Peaks Unit (5503)
R00020597000	Charles Healey	Pioneer Natural Resources	4/18/2005			Right Of Way	Spanish Peaks Unit (5503)
R00020598000	C S Belarde	Pioneer Natural Resources	4/25/2005			Right Of Way	Spanish Peaks Unit (5503)
R00020634000	Dennis D Crist Et Ux	Pioneer Natural Resources	8/8/2005			Right Of Way	Spanish Peaks Unit (5503)
R00020635000	Dennis D Crist Et Ux	Pioneer Natural Resources	2/3/2005			Right Of Way	Spanish Peaks Unit (5503)
R00020636000	Jan M Full	Pioneer Natural Resources	7/20/2005			Right Of Way	Spanish Peaks Unit (5503)
R00020637000	Barbara L Meecham	Pioneer Natural Resources	10/22/2005			Right Of Way	Spanish Peaks Unit (5503)
R00020638000	Jack H Bradford	Pioneer Natural Resources	4/3/2005			Right Of Way	Spanish Peaks Unit (5503)
R00020639000	Albert V Martinez Jr Et Al	Pioneer Natural Resources	2/18/2006			Right Of Way	Spanish Peaks Unit (5503)
R00020640000	Daniel Lee Pattison	Pioneer Natural Resources	1/14/2005			Right Of Way	Spanish Peaks Unit (5503)
R00020734000	Elizabeth D Budd	Pioneer Natural Resources	11/10/2005			Right Of Way	Spanish Peaks Unit (5503)
R00020737000	Elizabeth Budd	Pioneer Natural Resources	11/10/2005			Right Of Way	Spanish Peaks Unit (5503)
R00020956000	Barbara Sue Holland	Pioneer Natural Resources	11/4/2005			Right Of Way	Spanish Peaks Unit (5503)
R00020957000	Betty Kay Immell	Pioneer Natural Resources	11/21/2005			Right Of Way	Spanish Peaks Unit (5503)
R00020958000	Richard E Price	Pioneer Natural Resources	11/10/2005			Right Of Way	Spanish Peaks Unit (5503)
R00020959000	Clifford H Ommert Et Ux	Pioneer Natural Resources	11/1/2005			Right Of Way	Spanish Peaks Unit (5503)
R00020960000	J D Stoddard	Pioneer Natural Resources	11/1/2005			Right Of Way	Spanish Peaks Unit (5503)

Number	Agreement Name	Original Lessee/Grantee	Date	Book	Page	Document Type	Prospect
R00020961000	Frank J Cavaliere Et Al	Pioneer Natural Resources	11/30/2005			Right Of Way	Spanish Peaks Unit (5503)
R00020962000	Pattie Ringo Et Al	Pioneer Natural Resources	12/27/2005			Right Of Way	Spanish Peaks Unit (5503)
R00020963000	Brian G Angevine Et Al	Pioneer Natural Resources	11/5/2005			Right Of Way	Spanish Peaks Unit (5503)
R00020964000	Sally Carol Luallen	Pioneer Natural Resources	11/7/2005			Right Of Way	Spanish Peaks Unit (5503)
R00020965000	Ronald J Valdez	Pioneer Natural Resources	1/18/2006			Right Of Way	Spanish Peaks Unit (5503)
R00020966000	Craig D Kent-Basham Et Ux	Pioneer Natural Resources	10/7/2006			Right Of Way	Spanish Peaks Unit (5503)
R00020967000	John D Stump Et Ux	Pioneer Natural Resources	9/7/2005			Right Of Way	Spanish Peaks Unit (5503)
R00020968000	Jan M Heinen Et Al	Pioneer Natural Resources	10/6/2005			Right Of Way	Spanish Peaks Unit (5503)
R00020976000	Dan Elliott	Pioneer Natural Resources	3/4/2005			Right Of Way	Spanish Peaks Unit (5503)
R00020977000	Eugene Palumbo	Pioneer Natural Resources	2/28/2005			Right Of Way	Spanish Peaks Unit (5503)
R00020978000	Mark A Turner Et Al	Pioneer Natural Resources	3/17/2005			Right Of Way	Spanish Peaks Unit (5503)
R00020979000	Denis C Hancock Et Ux	Pioneer Natural Resources	2/25/2005			Right Of Way	Spanish Peaks Unit (5503)
R00020980000	Fariba Samimi	Pioneer Natural Resources	4/18/2005			Right Of Way	Spanish Peaks Unit (5503)
R00020981000	Mark S Boledovich	Pioneer Natural Resources	4/18/2005			Right Of Way	Spanish Peaks Unit (5503)
R00020982000	Dennis D Crist Revocable Trust	Pioneer Natural Resources	3/15/2005			Right Of Way	Spanish Peaks Unit (5503)
R00020983000	Sondra Crook	Pioneer Natural Resources	3/17/2005			Right Of Way	Spanish Peaks Unit (5503)
R00020989000	Judith M Martinez	Pioneer Natural Resources	7/8/2005			Right Of Way	Spanish Peaks Unit (5503)
R00020990000	Barbara C Martinez	Pioneer Natural Resources	7/8/2005			Right Of Way	Spanish Peaks Unit (5503)
R00020991000	Phyllis E Oneill	Pioneer Natural Resources	8/25/2005			Right Of Way	Spanish Peaks Unit (5503)
R00020992000	Patricia A Martinez	Pioneer Natural Resources	7/7/2005			Right Of Way	Spanish Peaks Unit (5503)
R00020993000	Dave R Bradford	Pioneer Natural Resources	3/29/2005			Right Of Way	Spanish Peaks Unit (5503)
R00020994000	Carla Bradford	Pioneer Natural Resources	3/29/2005			Right Of Way	Spanish Peaks Unit (5503)
R00020995000	Chris E Creighton	Pioneer Natural Resources	1/13/2006			Right Of Way	Spanish Peaks Unit (5503)
R00021016000	Daniel Lee Pattison	Pioneer Natural Resources	6/22/2005			Right Of Way	Spanish Peaks Unit (5503)
R00021029000	Bj Roberts Et Al	Pioneer Natural Resources	7/7/2005			Right Of Way	Spanish Peaks Unit (5503)
R00021030000	Clifford C Gongaware Et Ux	Pioneer Natural Resources	10/3/2005			Right Of Way	Spanish Peaks Unit (5503)
R00021031000	Bj Roberts Et Al	Pioneer Natural Resources	12/13/2005			Right Of Way	Spanish Peaks Unit (5503)
R00021032000	Whitacre	Pioneer Natural Resources	1/31/2006			Right Of Way	Spanish Peaks Unit (5503)
R00021033000	Jan M Full	Pioneer Natural Resources	10/4/2005			Right Of Way	Spanish Peaks Unit (5503)
R00021034000	Barbara L Meehan	Pioneer Natural Resources	11/23/2005			Right Of Way	Spanish Peaks Unit (5503)
R00021035000	Steve Grosso Grosso Family Limited Partn	Pioneer Natural Resources	12/8/2005			Right Of Way	Spanish Peaks Unit (5503)
R00021036000	Mearle E Thompson Et Al	Pioneer Natural Resources	2/23/2006			Right Of Way	Spanish Peaks Unit (5503)
R00021040000	Robert J Byrd Et Ux	Pioneer Natural Resources	2/9/2006			Right Of Way	Spanish Peaks Unit (5503)

Number	Agreement Name	Original Lessee/Grantee	Date	Book	Page	Document Type	Prospect
R00021041000	Kenneth Henderson Et Ux	Pioneer Natural Resources	2/23/2006			Right Of Way	Spanish Peaks Unit (5503)
R00021042000	Daniel W Maclaren Et Al	Pioneer Natural Resources	4/4/2006			Right Of Way	Spanish Peaks Unit (5503)
R00021043000	Richard F Meadows Et Ux	Pioneer Natural Resources	10/24/2005			Right Of Way	Spanish Peaks Unit (5503)
R00021044000	Melissa Darrah	Pioneer Natural Resources	10/24/2005			Right Of Way	Spanish Peaks Unit (5503)
R00021045000	David B Nettles Et Ux	Pioneer Natural Resources	10/19/2005			Right Of Way	Spanish Peaks Unit (5503)
R00021049000	Elvera Archuletta	Pioneer Natural Resources	12/31/2004			Right Of Way	Spanish Peaks Unit (5503)
R00021050000	Fred R Ortiz Et Al	Pioneer Natural Resources	4/28/2006			Right Of Way	Spanish Peaks Unit (5503)
R00021051000	Kay Herndon	Pioneer Natural Resources	3/28/2005			Right Of Way	Spanish Peaks Unit (5503)
R00021052000	Bobby Jean Funcannon Et Ux	Pioneer Natural Resources	7/26/2005			Right Of Way	Spanish Peaks Unit (5503)
R00021053000	Tigrio Guajardo Et Ux	Pioneer Natural Resources	7/26/2005			Right Of Way	Spanish Peaks Unit (5503)
R00021054000	Jansson Oakleaf Thompson	Pioneer Natural Resources	3/9/2006			Right Of Way	Spanish Peaks Unit (5503)
R00021055000	Joyce N Goodwin Et Al	Pioneer Natural Resources	10/19/2004			Right Of Way	Spanish Peaks Unit (5503)
R00021056000	Elaine L Avi Et Vir	Pioneer Natural Resources	2/21/2006			Right Of Way	Spanish Peaks Unit (5503)
R00021057000	Elaine L Avi Et Vir	Pioneer Natural Resources	2/21/2006			Right Of Way	Spanish Peaks Unit (5503)
R00021058000	Elaine L Avi Et Vir	Pioneer Natural Resources	2/21/2006			Right Of Way	Spanish Peaks Unit (5503)
R00021060000	Elaine L Avi Et Vir	Pioneer Natural Resources	2/21/2006			Right Of Way	Spanish Peaks Unit (5503)
R00021061000	Louis E Torres Et Ux	Pioneer Natural Resources	10/27/2005			Right Of Way	Spanish Peaks Unit (5503)
R00021062000	Vinsent R Runckle Et Ux	Pioneer Natural Resources	3/3/2006			Right Of Way	Spanish Peaks Unit (5503)
R00021063000	Gross Family Limited Partnership	Pioneer Natural Resources	12/8/2005			Right Of Way	Spanish Peaks Unit (5503)
R00021064000	Ophelia Gonzales	Pioneer Natural Resources	10/4/2004			Right Of Way	Spanish Peaks Unit (5503)
R00021065000	Stephanie Pachorek	Pioneer Natural Resources	11/30/2005			Right Of Way	Spanish Peaks Unit (5503)
R00021066000	Burro Canyon Ranch By Doug Taylor	Pioneer Natural Resources	2/15/2006			Right Of Way	Spanish Peaks Unit (5503)
R00021069000	John G Sanders	Pioneer Natural Resources	9/20/2006			Right Of Way	Spanish Peaks Unit (5503)
R00021070000	Renee Zelenoy/Grosso Family Partnership	Pioneer Natural Resources	9/20/2006			Right Of Way	Spanish Peaks Unit (5503)
R00021071000	Renee Zelenoy	Pioneer Natural Resources	9/20/2006			Right Of Way	Spanish Peaks Unit (5503)
R00021072000	Barbara Meehan	Pioneer Natural Resources	9/25/2006			Right Of Way	Spanish Peaks Unit (5503)
R00021076000	Jansson Oakleaf Thompson	Pioneer Natural Resources	3/9/2006			Right Of Way	Spanish Peaks Unit (5503)
R00021077000	Esther Lujan	Pioneer Natural Resources	3/10/2005			Right Of Way	Spanish Peaks Unit (5503)
R00021081000	C S Belarde	Pioneer Natural Resources	8/4/2006			Right Of Way	Spanish Peaks Unit (5503)
R00021084000	Kendra Franklin	Pioneer Natural Resources	8/8/2006			Right Of Way	Spanish Peaks Unit (5503)
R00021085000	Bruce Gene McIntyre Et Ux	Pioneer Natural Resources	5/30/2006			Right Of Way	Spanish Peaks Unit (5503)
R00021087000	Partnership	Pioneer Natural Resources	12/8/2005			Right Of Way	Spanish Peaks Unit (5503)
R00021088000	Ida Grosso (Renee Zelenoy Poa)	Pioneer Natural Resources	12/8/2005			Right Of Way	Spanish Peaks Unit (5503)

Number	Agreement Name	Original Lessee/Grantee	Date	Book	Page	Document Type	Prospect
R00021089000	Barbara L Meehan	Pioneer Natural Resources	11/16/2005			Right Of Way	Spanish Peaks Unit (5503)
R00021096000	Michael D Carrol Et Ux	Pioneer Natural Resources	6/1/2006			Right Of Way	Spanish Peaks Unit (5503)
R00021098000	Shirley Ann Transoco	Pioneer Natural Resources	6/30/2006			Right Of Way	Spanish Peaks Unit (5503)
R00021099000	Dick L Anderson	Pioneer Natural Resources	7/21/2006			Right Of Way	Spanish Peaks Unit (5503)
R00021100000	Greg S Garcia	Pioneer Natural Resources	7/25/2006			Right Of Way	Spanish Peaks Unit (5503)
R00021101000	Jack O Kendall	Pioneer Natural Resources	7/28/2006			Right Of Way	Spanish Peaks Unit (5503)
R00021102000	Leslie Smith Washington	Pioneer Natural Resources	8/2/2006			Right Of Way	Spanish Peaks Unit (5503)
R00021103000	Sally Carol Luallen	Pioneer Natural Resources	8/7/2006			Right Of Way	Spanish Peaks Unit (5503)
R00021104000	Reba Maxine Smothermon	Pioneer Natural Resources	8/7/2006			Right Of Way	Spanish Peaks Unit (5503)
R00021105000	John Robert Backer	Pioneer Natural Resources	8/7/2006			Right Of Way	Spanish Peaks Unit (5503)
R00021106000	Bill Woddlée	Pioneer Natural Resources	8/7/2006			Right Of Way	Spanish Peaks Unit (5503)
R00021107000	Tarabino Real Estate Co Inc	Pioneer Natural Resources	8/10/2006			Right Of Way	Spanish Peaks Unit (5503)
R00021108000	Paul Moreland	Pioneer Natural Resources	8/15/2006			Right Of Way	Spanish Peaks Unit (5503)
R00021109000	Albert I Shank	Pioneer Natural Resources	8/21/2006			Right Of Way	Spanish Peaks Unit (5503)
R00021110000	Charles P Molzon	Pioneer Natural Resources	8/22/2006			Right Of Way	Spanish Peaks Unit (5503)
R00021111000	Ila D Lipsky	Pioneer Natural Resources	9/5/2006			Right Of Way	Spanish Peaks Unit (5503)
R00021114000	Ginger Marie Paiz	Pioneer Natural Resources	4/19/2005			Right Of Way	Spanish Peaks Unit (5503)
R00021115000	Marie Teresa Robles	Pioneer Natural Resources	5/20/2006			Right Of Way	Spanish Peaks Unit (5503)
R00021116000	Dolores Jones	Pioneer Natural Resources	6/23/2006			Right Of Way	Spanish Peaks Unit (5503)
R00021117000	Mary Velasquez	Pioneer Natural Resources	5/20/2006			Right Of Way	Spanish Peaks Unit (5503)
R00021118000	Estella Abeyta	Pioneer Natural Resources	5/20/2006			Right Of Way	Spanish Peaks Unit (5503)
R00021119000	Margaret Valdez	Pioneer Natural Resources	5/20/2006			Right Of Way	Spanish Peaks Unit (5503)
R00021120000	Ramon Velasquez Et Ux	Pioneer Natural Resources	5/20/2006			Right Of Way	Spanish Peaks Unit (5503)
R00021121000	Raymond Martinez	Pioneer Natural Resources	1/24/2006			Right Of Way	Spanish Peaks Unit (5503)
R00021125000	Mary R Garcia Et Al	Pioneer Natural Resources	3/9/2006			Right Of Way	Spanish Peaks Unit (5503)
R00021127000	John E Garcia	Pioneer Natural Resources	7/21/2005			Right Of Way	Spanish Peaks Unit (5503)
R00021129000	Burro Canyon Ranch	Pioneer Natural Resources	6/8/2006			Right Of Way	Spanish Peaks Unit (5503)
R00021140000	Robert J Byrd And Jennifer K Byrd	Pioneer Natural Resources	11/7/2005			Right Of Way	Spanish Peaks Unit (5503)
R00021143000	Clifford C Gongaware Et Ux	Pioneer Natural Resources	5/31/2005			Right Of Way	Spanish Peaks Unit (5503)
R00021145000	Barbara L Meehan	Pioneer Natural Resources	11/16/2005			Right Of Way	Spanish Peaks Unit (5503)
R00021146000	Steve Grosso Et Al	Pioneer Natural Resources	12/8/2005			Right Of Way	Spanish Peaks Unit (5503)
R00021147000	Ida Grosso (Renee Zelenoy Poa)	Pioneer Natural Resources	12/8/2005			Right Of Way	Spanish Peaks Unit (5503)
R00021166000	Herman E Moltre	Pioneer Natural Resources	5/15/2005			Right Of Way	Spanish Peaks Unit (5503)

Number	Agreement Name	Original Lessee/Grantee	Date	Book	Page	Document Type	Prospect
R00022394000	Anthony Tamburelli	Primero Gas Company	9/8/1998			Right Of Way	Spanish Peaks Unit (5503)
R00022395000	Carl Thomas And Patricia L Thomas	Primero Gas Company	5/16/1997			Right Of Way	Spanish Peaks Unit (5503)
R00022396000	Artie Ila Bryant Young	Primero Gas Company	3/3/1997			Right Of Way	Spanish Peaks Unit (5503)
R00022397000	Artie Ila Bryant Young	Primero Gas Company	5/19/1997			Right Of Way	Spanish Peaks Unit (5503)
R00022398000	State Land Board	Evergreen Resources	10/31/1996			Right Of Way	Spanish Peaks Unit (5503)
R00022449000	James L Harris	Pioneer Natural Resources	1/17/2007			Right Of Way	Spanish Peaks Unit (5503)
R00022450000	Dell Rose	Pioneer Natural Resources	1/19/2007			Right Of Way	Spanish Peaks Unit (5503)
R00022451000	Brian S Brinkley	Pioneer Natural Resources	1/17/2007			Right Of Way	Spanish Peaks Unit (5503)
R00022452000	John E Garcia	Pioneer Natural Resources	1/18/2007			Right Of Way	Spanish Peaks Unit (5503)
R00022456000	Phyllis E Oneil	Pioneer Natural Resources	1/9/2007			Right Of Way	Spanish Peaks Unit (5503)
R00022457000	Karen A Koziol	Pioneer Natural Resources	1/26/2007			Right Of Way	Spanish Peaks Unit (5503)
R00022458000	Truman M Tyler	Pioneer Natural Resources	1/31/2007			Right Of Way	Spanish Peaks Unit (5503)
R00022459000	John Thomas Shannon Et Al	Pioneer Natural Resources	1/24/2007			Right Of Way	Spanish Peaks Unit (5503)
R00022460000	Christopher Hecker	Pioneer Natural Resources	1/22/2007			Right Of Way	Spanish Peaks Unit (5503)
R00022461000	Brian Brickley And Kimberly C Brickley	Pioneer Natural Resources	12/16/2006			Right Of Way	Spanish Peaks Unit (5503)
R00022463000	Heath N Wilson	Pioneer Natural Resources	1/5/2007			Right Of Way	Spanish Peaks Unit (5503)
R00022471000	Edward M Bell And Georgia L Bell	Pioneer Natural Resources	11/3/2006			Right Of Way	Spanish Peaks Unit (5503)
R00022474000	Robert H And Donna J Allendorf	Pioneer Natural Resources	12/27/2006			Right Of Way	Spanish Peaks Unit (5503)
R00022483000	Herman E And Penni A Molter	Primero Gas Company	9/20/2002			Right Of Way	Spanish Peaks Unit (5503)
R00022606000	Louis S And Kathleen E Lenzotti	Pioneer Natural Resources	1/23/2007			Right Of Way	Spanish Peaks Unit (5503)
R00022612000	La Mariposa Llc	Pioneer Natural Resources	2/1/2007			Right Of Way	Spanish Peaks Unit (5503)
R00022613000	Alphonse And Nancy Hattenbach	Primero Gas Company	4/6/2001			Right Of Way	Spanish Peaks Unit (5503)
R00022614000	John And Celest Davidson	Primero Gas Company	3/9/2001			Right Of Way	Spanish Peaks Unit (5503)
R00022615000	Burro Canyon Ranch	Primero Gas Company	2/27/1997			Right Of Way	Spanish Peaks Unit (5503)
R00022616000	Paul Erickson	Primero Gas Company	10/21/1997			Right Of Way	Spanish Peaks Unit (5503)
R00022617000	Ida Grosso	Primero Gas Company	7/31/1997			Right Of Way	Spanish Peaks Unit (5503)
R00022618000	Steve P Grosso	Primero Gas Company	7/31/1997			Right Of Way	Spanish Peaks Unit (5503)
R00022619000	Delbert And Velma Dailing	Primero Gas Company	5/14/1999			Right Of Way	Spanish Peaks Unit (5503)
R00022620000	Joe P And Antoinette Montoya	Primero Gas Company	9/9/1997			Right Of Way	Spanish Peaks Unit (5503)
R00022621000	Henry E Franklin And Lois J Franklin	Primero Gas Company	11/12/1997			Right Of Way	Spanish Peaks Unit (5503)
R00022622000	Irene Cox	Primero Gas Company	10/14/1997			Right Of Way	Spanish Peaks Unit (5503)
R00022623000	Michael F And Ellen P Mooney	Primero Gas Company	11/5/1997			Right Of Way	Spanish Peaks Unit (5503)
R00022624000	Robert L Jones	Primero Gas Company	10/15/1997			Right Of Way	Spanish Peaks Unit (5503)

Number	Agreement Name	Original Lessee/Grantee	Date	Book	Page	Document Type	Prospect
R00022625000	Robert L Jones	Primero Gas Company	10/15/1997			Right Of Way	Spanish Peaks Unit (5503)
R00022626000	Joseph C Pachoreck	Primero Gas Company	5/28/1997			Right Of Way	Spanish Peaks Unit (5503)
R00022627000	Markus I Kux	Primero Gas Company	5/3/2005			Right Of Way	Spanish Peaks Unit (5503)
R00022628000	Irene Cox	Primero Gas Company	5/20/1997			Right Of Way	Spanish Peaks Unit (5503)
R00022629000	Robert L Jones And Lary D Jones	Primero Gas Company	6/17/1997			Right Of Way	Spanish Peaks Unit (5503)
R00022630000	Robert L Jones And Lary D Jones	Primero Gas Company	6/17/1997			Right Of Way	Spanish Peaks Unit (5503)
R00022663000	James D Hainlen Sr Et Al	Primero Gas Company	4/12/2004			Right Of Way	Spanish Peaks Unit (5503)
R00022664000	Annie Jiron	Primero Gas Company	3/3/2004			Right Of Way	Spanish Peaks Unit (5503)
R00022666000	Emilia H Hude	Primero Gas Company	3/19/2004			Right Of Way	Spanish Peaks Unit (5503)
R00022667000	Deborah Mestas	Primero Gas Company	6/20/2001			Right Of Way	Spanish Peaks Unit (5503)
R00022669000	Joseph C Pachorek	Primero Gas Company	6/13/2001			Right Of Way	Spanish Peaks Unit (5503)
R00022671000	Burro Canyon Ranch	Primero Gas Company	2/11/2004			Right Of Way	Spanish Peaks Unit (5503)
R00022672000	Anthony J Tamburelli	Primero Gas Company	5/26/2004			Right Of Way	Spanish Peaks Unit (5503)
R00022673000	Anthony J Tamburelli	Primero Gas Company	2/16/2004			Right Of Way	Spanish Peaks Unit (5503)
R00022674000	Majestic Canyon Ranch LLC	Primero Gas Company	2/16/2004			Right Of Way	Spanish Peaks Unit (5503)
R00022676000	Barbara Gallo	Primero Gas Company	5/27/1998			Right Of Way	Spanish Peaks Unit (5503)
R00022677000	Chad D Zamora And Carl L Zamora	Primero Gas Company	10/15/1997			Right Of Way	Spanish Peaks Unit (5503)
R00022678000	Steve P Grosso	Primero Gas Company	11/21/1996			Right Of Way	Spanish Peaks Unit (5503)
R00022679000	Filbert Garcia And John Garcia	Primero Gas Company	4/14/1998			Right Of Way	Spanish Peaks Unit (5503)
R00022683000	Malcolm K And Judy K Havens	Primero Gas Company	4/19/2002			Right Of Way	Spanish Peaks Unit (5503)
R00022684000	Daniel Roy And Laura Lynn Havens	Primero Gas Company	4/25/2002			Right Of Way	Spanish Peaks Unit (5503)
R00022685000	W Jay Burns And Stella Burns	Primero Gas Company	9/7/2002			Right Of Way	Spanish Peaks Unit (5503)
R00022686000	Burro Canyon Ranch	Primero Gas Company	2/11/2004			Right Of Way	Spanish Peaks Unit (5503)
R00022688000	Wanda Jane Tokar	Primero Gas Company	9/20/2002			Right Of Way	Spanish Peaks Unit (5503)
R00022689000	Wanda Jane Tokar	Primero Gas Company	9/20/2002			Right Of Way	Spanish Peaks Unit (5503)
R00022691000	Wanda Jane Tokar	Primero Gas Company	9/20/2002			Right Of Way	Spanish Peaks Unit (5503)
R00022692000	Ida Grosso	Primero Gas Company	11/21/1996			Right Of Way	Spanish Peaks Unit (5503)
R00022693000	John Sanders And Antonette Sanders	Primero Gas Company	12/3/1996			Right Of Way	Spanish Peaks Unit (5503)
R00022694000	Steve P Grosso	Primero Gas Company	11/21/1996			Right Of Way	Spanish Peaks Unit (5503)
R00022695000	Teresa Minna	Primero Gas Company	12/3/1996			Right Of Way	Spanish Peaks Unit (5503)
R00022696000	David Silva	Primero Gas Company	10/15/1997			Right Of Way	Spanish Peaks Unit (5503)
R00022697000	John Bowman And Rudolph Bowman	Primero Gas Company	12/16/1996			Right Of Way	Spanish Peaks Unit (5503)
R00022698000	Ida Grosso	Primero Gas Company	1/24/1997			Right Of Way	Spanish Peaks Unit (5503)

Number	Agreement Name	Original Lessee/Grantee	Date	Book	Page	Document Type	Prospect
R00022699000	John G Sanders And Antonette Sanders	Primero Gas Company	2/3/1997			Right Of Way	Spanish Peaks Unit (5503)
R00022700000	Joseph C Pachorek	Primero Gas Company	1/28/1997			Right Of Way	Spanish Peaks Unit (5503)
R00022701000	Steve P Grosso	Primero Gas Company	1/24/1997			Right Of Way	Spanish Peaks Unit (5503)
R00022702000	Teresa Minna	Primero Gas Company	2/3/1997			Right Of Way	Spanish Peaks Unit (5503)
R00022703000	Burro Canyon Ranch	Primero Gas Company	5/13/2000			Right Of Way	Spanish Peaks Unit (5503)
R00022704000	Mark Swett And Kim Swett	Primero Gas Company	10/5/2001			Right Of Way	Spanish Peaks Unit (5503)
R00022705000	Michael R And Carol L Michell	Primero Gas Company	11/1/2001			Right Of Way	Spanish Peaks Unit (5503)
R00022707000	Purgatoire Properties Llc	Primero Gas Company	9/26/2001			Right Of Way	Spanish Peaks Unit (5503)
R00022708000	Steven Michael Flescher	Primero Gas Company	10/26/2001			Right Of Way	Spanish Peaks Unit (5503)
R00022709000	Virgil Peterson	Primero Gas Company	10/3/2001			Right Of Way	Spanish Peaks Unit (5503)
R00022710000	Louis E Torres And Mary Anne Torres	Primero Gas Company	10/11/2001			Right Of Way	Spanish Peaks Unit (5503)
R00022711000	Albert V Martinez	Primero Gas Company	12/9/1996			Right Of Way	Spanish Peaks Unit (5503)
R00022712000	Marie Jean Ashe And Simon Ashe	Primero Gas Company	1/15/1997			Right Of Way	Spanish Peaks Unit (5503)
R00022713000	Marie Roybal	Primero Gas Company	12/17/1996			Right Of Way	Spanish Peaks Unit (5503)
R00022753000	John V And Connie L Martinez	Primero Gas Company	12/23/1996			Right Of Way	Spanish Peaks Unit (5503)
R00022757000	Robert T Martinez	Pioneer Natural Resources	1/19/2007			Right Of Way	Spanish Peaks Unit (5503)
R00022758000	Patricia A Martinez	Pioneer Natural Resources	1/17/2007			Right Of Way	Spanish Peaks Unit (5503)
R00022759000	Barbara C Martinez	Pioneer Natural Resources	1/9/2007			Right Of Way	Spanish Peaks Unit (5503)
R00022760000	Judith M Martinez	Pioneer Natural Resources	1/9/2007			Right Of Way	Spanish Peaks Unit (5503)
R00022766000	Pally Ann Puryear	Primero Gas Company	10/27/1998			Right Of Way	Spanish Peaks Unit (5503)
R00022767000	Jeffrey M Bendorf	Primero Gas Company	11/9/1998			Right Of Way	Spanish Peaks Unit (5503)
R00022768000	Dwight Roxburg And Mons Larsen	Primero Gas Company	10/26/1998			Right Of Way	Spanish Peaks Unit (5503)
R00022769000	Col Robert A Stratton	Primero Gas Company	6/1/1999			Right Of Way	Spanish Peaks Unit (5503)
R00022770000	Bruce O Leer	Primero Gas Company	11/2/1998			Right Of Way	Spanish Peaks Unit (5503)
R00022771000	Thomas And Emma Lou Elliott	Primero Gas Company	7/27/2004			Right Of Way	Spanish Peaks Unit (5503)
R00022772000	Daryl G Roberts And Kathyj Roberts	Primero Gas Company	7/23/2004			Right Of Way	Spanish Peaks Unit (5503)
R00022773000	Susan Sandford Manly	Primero Gas Company	10/20/1999			Right Of Way	Spanish Peaks Unit (5503)
R00022775000	Rudolph O Mestas	Primero Gas Company	12/17/1999			Right Of Way	Spanish Peaks Unit (5503)
R00022776000	Marvin L Hasenack Jr	Primero Gas Company	12/21/1999			Right Of Way	Spanish Peaks Unit (5503)
R00022777000	Laurie L Corsentino	Primero Gas Company	12/19/1999			Right Of Way	Spanish Peaks Unit (5503)
R00022778000	Charles T Sandfore	Primero Gas Company	10/26/1999			Right Of Way	Spanish Peaks Unit (5503)
R00022780000	Esther Lujan	Primero Gas Company	6/12/2001			Right Of Way	Spanish Peaks Unit (5503)
R00022781000	Frank Vigil	Primero Gas Company	6/13/2001			Right Of Way	Spanish Peaks Unit (5503)

Number	Agreement Name	Original Lessee/Grantee	Date	Book	Page	Document Type	Prospect
R00022782000	Joseph C Pachorek	Primero Gas Company	11/25/1997			Right Of Way	Spanish Peaks Unit (5503)
R00022783000	Joe P Montoya And Antoinette Montoya	Primero Gas Company	9/9/1997			Right Of Way	Spanish Peaks Unit (5503)
R00022784000	Felix Chavez	Primero Gas Company	8/24/2001			Right Of Way	Spanish Peaks Unit (5503)
R00022785000	Anne M Kosovich	Primero Gas Company	12/4/1996			Right Of Way	Spanish Peaks Unit (5503)
R00022786000	Joseph P And Dennis S Conrad	Primero Gas Company	5/22/2001			Right Of Way	Spanish Peaks Unit (5503)
R00022787000	Delbert Dailing And Velma Dailing	Primero Gas Company	8/8/2001			Right Of Way	Spanish Peaks Unit (5503)
R00022789000	Carl Zele And Dorothy Zele	Primero Gas Company	6/5/1998			Right Of Way	Spanish Peaks Unit (5503)
R00022790000	Ermelinda Lujan And Eujene E Lujan	Primero Gas Company	9/13/1999			Right Of Way	Spanish Peaks Unit (5503)
R00022791000	Joseph C Pachorek	Primero Gas Company	12/10/2003			Right Of Way	Spanish Peaks Unit (5503)
R00022792000	Patricia Ann Tamburelli Et Al	Pioneer Natural Resources	1/10/2005			Right Of Way	Spanish Peaks Unit (5503)
R00022793000	Patricia Ann Tamburelli Et Al	Primero Gas Company	5/5/1999			Right Of Way	Spanish Peaks Unit (5503)
R00022794000	Sondra Crook	Primero Gas Company	7/28/2004			Right Of Way	Spanish Peaks Unit (5503)
R00022795000	Dennis D Crist And Doris Crist	Primero Gas Company	7/28/2004			Right Of Way	Spanish Peaks Unit (5503)
R00022796000	Patricia Ann Tamburelli	Primero Gas Company	8/8/2002			Right Of Way	Spanish Peaks Unit (5503)
R00022797000	Joseph G Oertel And Mary Ann Oertel	Pioneer Natural Resources	2/12/2007			Right Of Way	Spanish Peaks Unit (5503)
R00022798000	Thomas E Maddox And Diane A Maddox	Pioneer Natural Resources	2/7/2007			Right Of Way	Spanish Peaks Unit (5503)
R00022800000	Burro Canyon Ranch	Pioneer Natural Resources	2/21/2007			Right Of Way	Spanish Peaks Unit (5503)
R00022801000	Burro Canyon Ranch	Pioneer Natural Resources	2/21/2007			Right Of Way	Spanish Peaks Unit (5503)
R00022802000	Burro Canyon Ranch	Pioneer Natural Resources	2/21/2007			Right Of Way	Spanish Peaks Unit (5503)
R00022805000	Rose Frances Slevac Et Al	Pioneer Natural Resources	2/19/2007			Right Of Way	Spanish Peaks Unit (5503)
R00022808000	Todd Dorian Huffman	Pioneer Natural Resources	7/7/2007			Right Of Way	Spanish Peaks Unit (5503)
R00022810000	Todd Dorian Huffman	Pioneer Natural Resources	2/7/2007			Right Of Way	Spanish Peaks Unit (5503)
R00022813000	Majestic Canyon Ranch LLC	Pioneer Natural Resources	2/27/2007			Right Of Way	Spanish Peaks Unit (5503)
R00022814000	Howard G Cady And Sharon K Cady	Pioneer Natural Resources	2/26/2007			Right Of Way	Spanish Peaks Unit (5503)
R00022826000	Tarabino Real Estate Co. Inc	Pioneer Natural Resources	1/31/2007			Right Of Way	Spanish Peaks Unit (5503)
R00022827000	Jerry L Nabinger And Patricia A Nabinger	Pioneer Natural Resources	2/8/2007			Right Of Way	Spanish Peaks Unit (5503)
R00022974000	John E Garcia And Filbert Garcia	Primero Gas Company	3/14/1994			Right Of Way	Spanish Peaks Unit (5503)
R00022975000	John E Garcia And Filbert Garcia	Primero Gas Company	3/14/1994			Right Of Way	Spanish Peaks Unit (5503)
R00022976000	Lawrence E Cher	Primero Gas Company	10/5/2000			Right Of Way	Spanish Peaks Unit (5503)
R00022977000	Carl Zele And Dorothy Zele	Primero Gas Company	6/5/1998			Right Of Way	Spanish Peaks Unit (5503)
R00022978000	Patricia Ann Tamburelli	Primero Gas Company	3/27/2002			Right Of Way	Spanish Peaks Unit (5503)
R00022979000	Richard Roybal	Primero Gas Company	4/4/2002			Right Of Way	Spanish Peaks Unit (5503)
R00022980000	Albert V Martinez And Marie Antionette	Primero Gas Company	2/12/2004			Right Of Way	Spanish Peaks Unit (5503)

Number	Agreement Name	Original Lessee/Grantee	Date	Book	Page	Document Type	Prospect
R00024379000	Lois J Franklin	Primero Gas Company	7/13/2004			Right Of Way	Spanish Peaks Unit (5503)
R00024380000	John E Garcia	Primero Gas Company	7/14/2004			Right Of Way	Spanish Peaks Unit (5503)
R00024381000	Filbert Garcia	Primero Gas Company	7/11/2004			Right Of Way	Spanish Peaks Unit (5503)
R00024382000	Rex A Shelton And Margaret L Shelton	Primero Gas Company	3/20/2004			Right Of Way	Spanish Peaks Unit (5503)
R00024384000	Richard W Chilo	Primero Gas Company	7/15/1998			Right Of Way	Spanish Peaks Unit (5503)
R00024385000	Steve P Grosso	Primero Gas Company	11/30/2000			Right Of Way	Spanish Peaks Unit (5503)
R00024386000	Rudolph O Mestas	Primero Gas Company	8/16/1999			Right Of Way	Spanish Peaks Unit (5503)
R00024388000	John V Martinez	Primero Gas Company	3/7/1996			Right Of Way	Spanish Peaks Unit (5503)
R00024389000	Marie Jean Ashe	Primero Gas Company	2/28/1996			Right Of Way	Spanish Peaks Unit (5503)
R00024390000	James Martin Vigil	Primero Gas Company	5/20/1998			Right Of Way	Spanish Peaks Unit (5503)
R00024391000	Charles Milosevich	Primero Gas Company	5/27/1998			Right Of Way	Spanish Peaks Unit (5503)
R00024393000	James J Martinez	Primero Gas Company	5/5/1998			Right Of Way	Spanish Peaks Unit (5503)
R00024395000	Majestic Canyon Ranch LLC	Primero Gas Company	6/11/2003			Right Of Way	Spanish Peaks Unit (5503)
R00024396000	Filbert Martinez Et Ux	Primero Gas Company	1/20/1998			Right Of Way	Spanish Peaks Unit (5503)
R00024397000	Albert V Martinez	Primero Gas Company	12/23/1996			Right Of Way	Spanish Peaks Unit (5503)
R00024398000							

Number	Agreement Name	Original Lessee/Grantee	Date	Book	Page	Document Type	Prospect
R00024417000	Gary D Wessler	Primero Gas Company	12/4/2000			Right Of Way	Spanish Peaks Unit (5503)
R00024418000	Ronald K Goettsche Et Ux	Primero Gas Company	4/19/2001			Right Of Way	Spanish Peaks Unit (5503)
R00024419000	Robert M Tierney Et Ux	Primero Gas Company	12/5/2000			Right Of Way	Spanish Peaks Unit (5503)
R00024420000	John Newell And Lorain Wolfram	Primero Gas Company	11/22/2000			Right Of Way	Spanish Peaks Unit (5503)
R00024427000	Randee De Cristino	Primero Gas Company	5/11/2001			Right Of Way	Spanish Peaks Unit (5503)
R00024429000	Donald Lee Moore	Primero Gas Company	12/28/2000			Right Of Way	Spanish Peaks Unit (5503)
R00024430000	Elizabeth J Bowman	Primero Gas Company	11/13/2000			Right Of Way	Spanish Peaks Unit (5503)
R00024431000	Gaylene De Cristino	Primero Gas Company	11/29/2000			Right Of Way	Spanish Peaks Unit (5503)
R00024432000	Edgar F Trommeter Et Ux	Primero Gas Company	10/31/2000			Right Of Way	Spanish Peaks Unit (5503)
R00024451000	Alexander Peter Roelofs	Primero Gas Company	10/18/2000			Right Of Way	Spanish Peaks Unit (5503)
R00024452000	Georgia Larue Croff	Primero Gas Company	10/6/2000			Right Of Way	Spanish Peaks Unit (5503)
R00024453000	Teresa Minna	Primero Gas Company	2/3/1997			Right Of Way	Spanish Peaks Unit (5503)
R00024467000	Bruce O Leer And Cynthia B Leer	Pioneer Natural Resources	7/31/2007			Right Of Way	Spanish Peaks Unit (5503)
R00024476000	Vera T Kalba	Pioneer Natural Resources	8/3/2007			Right Of Way	Spanish Peaks Unit (5503)
R00024477000	John G Sanders Et Al	Primero Gas Company	11/3/1997			Right Of Way	Spanish Peaks Unit (5503)
R00024478000	Martha Ann Saviers	Primero Gas Company	11/6/2000			Right Of Way	Spanish Peaks Unit (5503)
R00024479000	Martha Ann Saviers	Primero Gas Company	11/13/2000			Right Of Way	Spanish Peaks Unit (5503)
R00024480000	Helen Hude Et Al	Primero Gas Company	7/18/1998			Right Of Way	Spanish Peaks Unit (5503)
R00024481000	Mae Garcia And Albert Garcia	Primero Gas Company	7/14/1998			Right Of Way	Spanish Peaks Unit (5503)
R00024482000	Andrew Hude (Life Estate)	Primero Gas Company	7/20/1998			Right Of Way	Spanish Peaks Unit (5503)
R00024483000	William L Hude And Jane Hude	Primero Gas Company	6/29/1998			Right Of Way	Spanish Peaks Unit (5503)
R00024484000	Annie Jiron	Primero Gas Company	7/10/1998			Right Of Way	Spanish Peaks Unit (5503)
R00024485000	Elaine Anne Kellner	Primero Gas Company	7/20/1998			Right Of Way	Spanish Peaks Unit (5503)
R00024486000	Henry Charles Tamburelli Et Ux	Primero Gas Company	7/7/1998			Right Of Way	Spanish Peaks Unit (5503)
R00024487000	Burro Canyon Ranch	Primero Gas Company	7/29/2001			Right Of Way	Spanish Peaks Unit (5503)
R00024488000	Richard W Chirko	Primero Gas Company	7/15/1998			Right Of Way	Spanish Peaks Unit (5503)
R00024489000	Carol J Furlan	Primero Gas Company	7/16/1998			Right Of Way	Spanish Peaks Unit (5503)
R00024490000	Sherman Frith And Luciana Frith	Primero Gas Company	3/2/1998			Right Of Way	Spanish Peaks Unit (5503)
R00024491000	De Anna L Griffiths	Primero Gas Company	11/9/2000			Right Of Way	Spanish Peaks Unit (5503)
R00024494000	Raymond P Wood	Primero Gas Company	11/20/2000			Right Of Way	Spanish Peaks Unit (5503)
R00024495000	James Draper Gray Jr Et Al	Primero Gas Company	12/27/2000			Right Of Way	Spanish Peaks Unit (5503)
R00024496000	James Draper Gray Jr Et Al	Primero Gas Company	12/27/2000			Right Of Way	Spanish Peaks Unit (5503)
R00024497000	Phyllis Jean Nicoll	Primero Gas Company	11/7/2000			Right Of Way	Spanish Peaks Unit (5503)

Number	Agreement Name	Original Lessee/Grantee	Date	Book	Page	Document Type	Prospect
R00024498000	Dorothy E Palmer	Primero Gas Company	11/7/2000			Right Of Way	Spanish Peaks Unit (5503)
R00024500000	Rudolph O Mestas	Primero Gas Company	5/27/2000			Right Of Way	Spanish Peaks Unit (5503)
R00024504000	Marvin L Hasenack Jr	Primero Gas Company	5/22/2000			Right Of Way	Spanish Peaks Unit (5503)
R00024508000	Laurie Corsentino	Primero Gas Company	5/16/2000			Right Of Way	Spanish Peaks Unit (5503)
R00024509000	Sherril D Tomes And Debra Zdenek	Primero Gas Company	3/17/2003			Right Of Way	Spanish Peaks Unit (5503)
R00024513000	Sherril D Tomes And Debra Zdenek	Primero Gas Company	10/14/2003			Right Of Way	Spanish Peaks Unit (5503)
R00024515000	Burro Canyon Ranch	Primero Gas Company	1/21/1996			Right Of Way	Spanish Peaks Unit (5503)
R00024516000	Douglas Alan Sandstead Et Ux	Primero Gas Company	3/4/2004			Right Of Way	Spanish Peaks Unit (5503)
R00024517000	Michael L Duran	Primero Gas Company	9/4/2001			Right Of Way	Spanish Peaks Unit (5503)
R00024518000	Barbara L Meehan Trust	Primero Gas Company	5/19/1998			Right Of Way	Spanish Peaks Unit (5503)
R00024519000	Ida Grosso	Primero Gas Company	5/6/1998			Right Of Way	Spanish Peaks Unit (5503)
R00024520000	Steve P Frosso	Primero Gas Company	5/6/1998			Right Of Way	Spanish Peaks Unit (5503)
R00024521000	Steve P Grosso	Primero Gas Company	3/22/2002			Right Of Way	Spanish Peaks Unit (5503)
R00024522000	David Irvin Gourdin	Primero Gas Company	8/20/1997			Right Of Way	Spanish Peaks Unit (5503)
R00024523000	Paul Warren Taylor	Primero Gas Company	7/30/1997			Right Of Way	Spanish Peaks Unit (5503)
R00024524000	Burro Canyon Ranch	Primero Gas Company	11/17/1995			Right Of Way	Spanish Peaks Unit (5503)
R00024525000	James J Martinez	Primero Gas Company	11/13/2002			Right Of Way	Spanish Peaks Unit (5503)
R00024526000	Charles Milosevich	Primero Gas Company	11/23/2002			Right Of Way	Spanish Peaks Unit (5503)
R00024527000	Sherman Frith And Luciana Frith	Primero Gas Company	4/6/2004			Right Of Way	Spanish Peaks Unit (5503)
R00024528000	Burro Canyon Ranch	Primero Gas Company	11/17/1995			Right Of Way	Spanish Peaks Unit (5503)
R00024529000	John G Sanders And Antonette Sanders	Primero Gas Company	6/17/1996			Right Of Way	Spanish Peaks Unit (5503)
R00024530000	Teresa Minna	Primero Gas Company	6/18/1996			Right Of Way	Spanish Peaks Unit (5503)
R00024531000	Chuck Tamburelli And Pat Tamburelli	Primero Gas Company	8/8/2002			Right Of Way	Spanish Peaks Unit (5503)
R00024532000	Cleatrice I Brunelli	Primero Gas Company	12/30/1997			Right Of Way	Spanish Peaks Unit (5503)
R00024533000	Georgia L Overfelt	Primero Gas Company	1/2/1998			Right Of Way	Spanish Peaks Unit (5503)
R00024534000	H Leroy Laplatt And Shirley M Laplatt	Primero Gas Company	4/10/2000			Right Of Way	Spanish Peaks Unit (5503)
R00024535000	Charles T Sandford	Primero Gas Company	4/17/2000			Right Of Way	Spanish Peaks Unit (5503)
R00024536000	Catherine A Sullivan	Primero Gas Company	4/14/2000			Right Of Way	Spanish Peaks Unit (5503)
R00024537000	Susan Sandford Manly	Primero Gas Company	4/11/2000			Right Of Way	Spanish Peaks Unit (5503)
R00024538000	Mary Frances Hasenack Et Vir	Primero Gas Company	2/10/1999			Right Of Way	Spanish Peaks Unit (5503)
R00024539000	Laurie L Consentino	Primero Gas Company	2/10/1999			Right Of Way	Spanish Peaks Unit (5503)
R00024540000	Marvin L Hasenack Jr	Primero Gas Company	2/18/1999			Right Of Way	Spanish Peaks Unit (5503)
R00024541000	John Bowman And Rudolph Bowman	Primero Gas Company	1/29/1997			Right Of Way	Spanish Peaks Unit (5503)

Number	Agreement Name	Original Lessee/Grantee	Date	Book	Page	Document Type	Prospect
R00024542000	Anthony Tamburelli	Primero Gas Company	2/7/2001			Right Of Way	Spanish Peaks Unit (5503)
R00024543000	Rudy Mestas	Primero Gas Company	11/12/2002			Right Of Way	Spanish Peaks Unit (5503)
R00024580000	Brunelli Ranch Inc	Pioneer Natural Resources	8/30/2007			Right Of Way	Spanish Peaks Unit (5503)
R00024583000	Celestine Abeyt	Pioneer Natural Resources	8/17/2007			Right Of Way	Spanish Peaks Unit (5503)
R00024584000	Elvera Archuletta	Pioneer Natural Resources	8/17/2007			Right Of Way	Spanish Peaks Unit (5503)
R00024585000	Martin R Gonzales Joint Tenant	Pioneer Natural Resources	8/20/2007			Right Of Way	Spanish Peaks Unit (5503)
R00024586000	Marvin Leroy Hasenack Jr	Pioneer Natural Resources	7/30/2007			Right Of Way	Spanish Peaks Unit (5503)
R00024587000	Laurie L Corsentino Et Vir	Pioneer Natural Resources	8/22/2007			Right Of Way	Spanish Peaks Unit (5503)
R00024588000	William E Quillen And Versie L Quillen	Pioneer Natural Resources	8/30/2007			Right Of Way	Spanish Peaks Unit (5503)
R00024589000	Archie Maes	Pioneer Natural Resources	7/31/2007			Right Of Way	Spanish Peaks Unit (5503)
R00024631000	Fred A Avi Et Al	Pioneer Natural Resources	12/8/2006			Right Of Way	Spanish Peaks Unit (5503)
R00024676000	Elvera Archuletta	Pioneer Natural Resources	10/1/2007			Right Of Way	Spanish Peaks Unit (5503)
R00024682000	Faver Ranch Partnership Et Al	Pioneer Natural Resources	9/8/2007			Right Of Way	Spanish Peaks Unit (5503)
R00024686000	Ramon R Lopez Et Ux	Pioneer Natural Resources	9/19/2007			Right Of Way	Spanish Peaks Unit (5503)
R00024688000	Shirley Zubal And Joe Kancilla	Pioneer Natural Resources	9/14/2007			Right Of Way	Spanish Peaks Unit (5503)
R00024691000	Marie Antoinette Roybal	Pioneer Natural Resources	9/14/2007			Right Of Way	Spanish Peaks Unit (5503)
R00024692000	Martin Gonzales	Pioneer Natural Resources	10/3/2007			Right Of Way	Spanish Peaks Unit (5503)
R00024694000	Celestine Abeyta	Pioneer Natural Resources	10/5/2007			Right Of Way	Spanish Peaks Unit (5503)
R00024695000	Stephen Kingstone	Pioneer Natural Resources	9/20/2007			Right Of Way	Spanish Peaks Unit (5503)
R00024696000	Louis E Torres	Pioneer Natural Resources	9/5/2007			Right Of Way	Spanish Peaks Unit (5503)
R00024698000	Burro Canyon Ranch By Doug Taylor	Pioneer Natural Resources	9/7/2007			Right Of Way	Spanish Peaks Unit (5503)
R00024699000	Michael Anthony Nicholson Et Ux	Pioneer Natural Resources	9/5/2007			Right Of Way	Spanish Peaks Unit (5503)
R00024700000	Todd D Huffman	Pioneer Natural Resources	9/5/2007			Right Of Way	Spanish Peaks Unit (5503)
R00024702000	Albert V Martinez Jr	Pioneer Natural Resources	9/8/2007			Right Of Way	Spanish Peaks Unit (5503)
R00024709000	Spencer Dimitt And Debora L Dimitt	Pioneer Natural Resources	9/13/2007			Right Of Way	Spanish Peaks Unit (5503)
R00024710000	La Mariposa Llc	Pioneer Natural Resources	10/10/2007			Right Of Way	Spanish Peaks Unit (5503)
R00024718000	Viola Meyers	Pioneer Natural Resources	10/5/2007			Right Of Way	Spanish Peaks Unit (5503)
R00024719000	John Mallett And Katherine Mallett	Pioneer Natural Resources	10/4/2007			Right Of Way	Spanish Peaks Unit (5503)
R00024720000	Shirley Zubal And Joe Kancilla	Pioneer Natural Resources	10/5/2007			Right Of Way	Spanish Peaks Unit (5503)
R00024787000	George Garcia And Florence Garcia	Primero Gas Company	8/10/2004			Right Of Way	Spanish Peaks Unit (5503)
R00024788000	Leonard Kiker	Primero Gas Company	5/7/2003			Right Of Way	Spanish Peaks Unit (5503)
R00024813000	Jerry A Vander Kodde Et Ux	Pioneer Natural Resources	11/7/2007			Right Of Way	Spanish Peaks Unit (5503)
R00024814000	Patricia Tamburelli	Pioneer Natural Resources	10/26/2007			Right Of Way	Spanish Peaks Unit (5503)

Number	Agreement Name	Original Lessee/Grantee	Date	Book	Page	Document Type	Prospect
R00029740000	Elizabeth Budd	Pioneer Natural Resources	11/10/2005	1095	291	Right Of Way	Spanish Peaks Unit (5503)
R00029741000	Elizabeth Budd	Pioneer Natural Resources	11/10/2005	1095	294	Right Of Way	Spanish Peaks Unit (5503)
R00029793000	Donald D Osterhout Revocable Trust	Pioneer Natural Resources	12/22/2010	1095	1190	Right Of Way	Spanish Peaks Unit (5503)
R00029795000	Mack H Wooldridge	Pioneer Natural Resources	12/23/2010	1095	1185	Right Of Way	Spanish Peaks Unit (5503)
R00030297000	James J Paiz	Pioneer Natural Resources	4/19/2011	1098	268	Right Of Way	Spanish Peaks Unit (5503)
R00030298000	Rosalie P Tripp	Pioneer Natural Resources	4/19/2011	1098	270	Right Of Way	Spanish Peaks Unit (5503)
R00030299000	Ginger M Paiz	Pioneer Natural Resources	5/10/2011	1098	272	Right Of Way	Spanish Peaks Unit (5503)
R00030300000	Kay C Herndon	Pioneer Natural Resources	5/19/2011	1098	333	Right Of Way	Spanish Peaks Unit (5503)
R00030464000	Frank W Zele Jr Et Al	Pioneer Natural Resources	4/7/2010	1098	283	Easement	Spanish Peaks Unit (5503)
R00030465000	Frank W Zele Jr Et Al	Pioneer Natural Resources	4/7/2010	1098	283	Easement	Spanish Peaks Unit (5503)
R00030466000	Frank W Zele Jr Et Al	Pioneer Natural Resources	4/7/2010	1098	283	Easement	Spanish Peaks Unit (5503)
R00030468000	Frank W Zele Jr Et Al	Pioneer Natural Resources	4/7/2010	1098	283	Easement	Spanish Peaks Unit (5503)
R00030470000	Frank W Zele Jr Et Al	Pioneer Natural Resources	4/7/2010	1098	283	Easement	Spanish Peaks Unit (5503)
R00030471000	Frank W Zele Jr Et Al	Pioneer Natural Resources	4/7/2010	1098	283	Easement	Spanish Peaks Unit (5503)
R00030472000	Frank W Zele Jr Et Al	Pioneer Natural Resources	4/7/2010	1098	283	Easement	Spanish Peaks Unit (5503)
R00030473000	Frank W Zele Jr Et Al	Pioneer Natural Resources	4/7/2010	1098	283	Easement	Spanish Peaks Unit (5503)
R00030474000	Frank W Zele Jr Et Al	Pioneer Natural Resources	4/7/2010	1098	283	Easement	Spanish Peaks Unit (5503)
R00030475000	Frank W Zele Jr Et Al	Pioneer Natural Resources	4/7/2010	1098	283	Easement	Spanish Peaks Unit (5503)
R00030480000	Frank W Zele Jr Et Al	Pioneer Natural Resources	4/7/2010	1098	283	Easement	Spanish Peaks Unit (5503)
R00030484000	Frank W Zele Jr Et Al	Pioneer Natural Resources	4/7/2010	1098	283	Easement	Spanish Peaks Unit (5503)
R00030485000	Frank W Zele Jr Et Al	Pioneer Natural Resources	4/7/2010	1098	283	Easement	Spanish Peaks Unit (5503)
R00030501000	Kyle R Leer	Pioneer Natural Resources	6/24/2011	1098	265-267	Right Of Way	Spanish Peaks Unit (5503)
R00030503000	Frank W Zele Jr Et Al	Pioneer Natural Resources	4/7/2010	1098	283	Easement	Spanish Peaks Unit (5503)
R00030504000	Frank W Zele Jr Et Al	Pioneer Natural Resources	4/7/2010	1098	283	Easement	Spanish Peaks Unit (5503)
R00030505000	Frank W Zele Jr Et Al	Pioneer Natural Resources	4/7/2010	1098	283	Easement	Spanish Peaks Unit (5503)
R00030506000	Elizabeth D Budd Revocable Trust	Pioneer Natural Resources	4/16/2011				

Number	Agreement Name	Original Lessee/Grantee	Date	Book	Page	Document Type	Prospect
R00030516000	Frank W Zele Jr Et Al	Pioneer Natural Resources	4/7/2010	1098	283	Easement	Spanish Peaks Unit (5503)
R00030517000	Frank W Zele Jr Et Al	Pioneer Natural Resources	4/7/2010	1098	283	Easement	Spanish Peaks Unit (5503)
R00030518000	Frank W Zele Jr Et Al	Pioneer Natural Resources	4/7/2010	1098	283	Easement	Spanish Peaks Unit (5503)
R00030520000	Frank W Zele Jr Et Al	Pioneer Natural Resources	4/7/2010	1098	283	Easement	Spanish Peaks Unit (5503)
R00030524000	Frank W Zele Jr Et Al	Pioneer Natural Resources	4/7/2010	1098	283	Easement	Spanish Peaks Unit (5503)
R00030525000	Frank W Zele Jr Et Al	Pioneer Natural Resources	4/7/2010	1098	283	Easement	Spanish Peaks Unit (5503)
R00030693000	Stephen R Metzger Et Ux	Pioneer Natural Resources	8/9/2011	1098	1852	Right Of Way	Spanish Peaks Unit (5503)
R00030880000	Joseph A Santistevan Et Ux	Pioneer Natural Resources	10/10/2011	1100	1019	Right Of Way	Spanish Peaks Unit (5503)
R00030937000	Linda L Dzuris	Pioneer Natural Resources	10/18/2011	1100	1028	Right Of Way	Spanish Peaks Unit (5503)
R00033577000	Pioneer Natural Resources	Rudolph O Mestas Et Al	11/12/2012			Right Of Way	Spanish Peaks Unit (5503)
R00033596000	Rudolph O Mestas Et Al	Pioneer Natural Resources	9/10/2012			Memorandum	Spanish Peaks Unit (5503)
R00034270000	Jacqueline Ann Gulling Revocable Trust	Pioneer Natural Resources	4/25/2013			Right Of Way	Spanish Peaks Unit (5503)
R00034646000	Elizabeth Henry	Pioneer Natural Resources	4/15/2013	1111	1113	Right Of Way	Spanish Peaks Unit (5503)
R00034647000	Jacquelin Ann Gulling Revocable Trust	Pioneer Natural Resources	4/25/2013	1111	1108	Right Of Way	Spanish Peaks Unit (5503)
R00034648000	Thomas A Sendek	Pioneer Natural Resources	4/18/2013	1111	1115	Right Of Way	Spanish Peaks Unit (5503)
R00034649000	Abe Gonzales Et Al	Pioneer Natural Resources	5/3/2013	1111	1110	Right Of Way	Spanish Peaks Unit (5503)
R00034882000	Shirley Zupal Et Al	Pioneer Natural Resources	9/25/2006			Right Of Way	Spanish Peaks Unit (5503)
R00035192000	Vanessa L Polk	Pioneer Natural Resources	1/6/2014	1115	1011	Right Of Way	Spanish Peaks Unit (5503)
R00035252000	John L Hancock Et Ux	Pioneer Natural Resources	3/27/2014	1116	1708	Right Of Way	Spanish Peaks Unit (5503)
R00035436000	Patrick Cherry	Pioneer Natural Resources	5/2/2014	1117	1308	Right Of Way	Spanish Peaks Unit (5503)
R00035437001	Mary Jo Christian	Pioneer Natural Resources	5/1/2014	1117	1311	Right Of Way	Spanish Peaks Unit (5503)
R00035437002	Amy Dinan	Pioneer Natural Resources	5/5/2014	1117	1317	Right Of Way	Spanish Peaks Unit (5503)
R00035437003	Jason E Dinan	Pioneer Natural Resources	5/2/2014	1117	1314	Right Of Way	Spanish Peaks Unit (5503)
R00035437004	Phillip J Dinan	Pioneer Natural Resources	4/30/2014	1117	835	Right Of Way	Spanish Peaks Unit (5503)
R00035934000	Leroy And Rose Maes	Pioneer Natural Resources	8/8/2007	1118	1552	Right Of Way	Spanish Peaks Unit (5503)
R00030105000	Frank W Zele Iii	Pioneer Natural Resources	2/16/2011	1096	917	Memorandum	Spanish Peaks Unit Contraction
R00022799000	Doris Crist And Dennis Crist	Pioneer Natural Resources	2/19/2007			Right Of Way	(5600)
R00022809000	Sondra Crook	Pioneer Natural Resources	2/22/2007			Right Of Way	(5600)
R00023900000	John N Bearden	Pioneer Natural Resources	9/16/2002			Right Of Way	(5600)
R00024360000	Gerald Olguin	Primero Gas Company	2/12/2003			Right Of Way	(5600)
R00024632000	Mr Thomas E Maddox Et Ux	Pioneer Natural Resources	11/22/2006			Right Of Way	(5600)
R00026430000	Thomas E And Diane A Maddox	Pioneer Natural Resources	2/7/2007			Right Of Way	(5600)
R00026465000	Thomas E And Diane A Maddox	Pioneer Natural Resources	2/8/2008	1076	229	Right Of Way	(5600)

Number	Agreement Name	Original Lessee/Grantee	Date	Book	Page	Document Type	Prospect
R00026687000	Todd D Huffman	Pioneer Natural Resources	8/12/2008	1079	832	Right Of Way	(5600)
R00026697000	Patricia And Henry Charles Tamburelli	Pioneer Natural Resources	8/8/2002			Right Of Way	(5600)
R00026791000	Ronald L And Susan L Mahaney	Pioneer Natural Resources	9/26/2008			Right Of Way	(5600)
R00026796000	Lonnie R And Claudia L Stewart	Pioneer Natural Resources	9/30/2008	1080	1945	Right Of Way	(5600)
R00026881000	Richard A And Nancy L Smith	Pioneer Natural Resources	11/6/2008	1081	1525	Right Of Way	(5600)
R00026959000	Norman D Kingston	Pioneer Natural Resources	8/27/2008	1080	685	Right Of Way	(5600)
R00027441000	Brad William Tennis	Pioneer Natural Resources	2/15/2002			Right Of Way	(5600)
R00027472000	Coc 66678 Row-Royal Gorge	Evergreen Resources	6/10/2003			Right Of Way	(5600)
R00030476000	Frank W Zele Jr Et Al	Pioneer Natural Resources	4/7/2010	1098	283	Easement	(5600)
R00030477000	Frank W Zele Jr Et Al	Pioneer Natural Resources	4/7/2010	1098	283	Easement	(5600)
R00030478000	Frank W Zele Jr Et Al	Pioneer Natural Resources	4/7/2010	1098	283	Easement	(5600)
R00030479000	Frank W Zele Jr Et Al	Pioneer Natural Resources	4/7/2010	1098	283	Easement	(5600)
R00030481000	Frank W Zele Jr Et Al	Pioneer Natural Resources	4/7/2010	1098	283	Easement	(5600)
R00030482000	Frank W Zele Jr Et Al	Pioneer Natural Resources	4/7/2010	1098	283	Easement	(5600)
R00030483000	Frank W Zele Jr Et Al	Pioneer Natural Resources	4/7/2010	1098	283	Easement	(5600)
R00030514000	Frank W Zele Jr Et Al	Pioneer Natural Resources	4/7/2010	1098	283	Easement	(5600)
R00030515000	Frank W Zele Jr Et Al	Pioneer Natural Resources	4/7/2010	1098	283	Easement	(5600)
R00030519000	Frank W Zele Jr Et Al	Pioneer Natural Resources	4/7/2010	1098	283	Easement	(5600)
R00030521000	Frank W Zele Jr Et Al	Pioneer Natural Resources	4/7/2010	1098	283	Easement	(5600)
R00030522000	Frank W Zele Jr Et Al	Pioneer Natural Resources	4/7/2010	1098	283	Easement	(5600)
R00030523000	Frank W Zele Jr Et Al	Pioneer Natural Resources	4/7/2010	1098	283	Easement	(5600)
R00030532000	Elaine L Avi Et Al	Pioneer Natural Resources	6/16/2011			Right Of Way	(5600)
R00030590000	Patricia A Vanderbeke	Pioneer Natural Resources	7/26/2011	1098	1865	Right Of Way	(5600)
R00030591000	Ronald D Osterhout Rev Trust	Pioneer Natural Resources	7/22/2011	1098	1858	Right Of Way	(5600)
R00030633000	The Cecil E Norris Et Al	Pioneer Natural Resources	7/27/2011	1098	1861	Right Of Way	(5600)
R00030695000	Estate Of Mack H Wooldridge	Pioneer Natural Resources	8/11/2011	1098	1849	Right Of Way	(5600)
R00030936000	Avi Ranch Llc	Pioneer Natural Resources	10/14/2011			Right Of Way	(5600)
R00030944000	Eagle Realty Ltd	Pioneer Natural Resources	10/26/2011	1100	1022	Right Of Way	(5600)
R00030989000	Avi Ranch Llc	Pioneer Natural Resources	10/14/2011			Right Of Way	(5600)

EXHIBIT C
TO
ASSIGNMENT, CONVEYANCE AND BILL OF SALE
TRUCKS AND MOTOR VEHICLES

Schedule 2.1(o)

Trucks and Other Motor Vehicles

To that Purchase and Sale Agreement
by and between Pioneer Natural Resources USA, Inc., as Seller, and
Evergreen Natural Resources LLC, as Buyer, dated effective July 1, 2018

Vehicle	VIN	Year	Make	Model	Asset Type
03409	08CR02312	2000	CATERPILLA	INTEGRAT TOOLCARRIER	Equipment
03417	17XFA1013X1990055	1999	TEXAS BRAG	BLACK(OIL TRL) 5X10	Trailer
03507	*	2001	MISCELLANE	DETECTOR	Equipment
03508	4AGDU13D9WC027128	1998	TRAILER	GEN #DCA70-7300853	Trailer
03514	4XACH42A12A531814	2002	POLARIS	POLARIS 400 ATV	Equipment
03534	310509UCK441	2004	INGERSOLL-	TRL MOUNT MACH#94290	Trailer
03535	1Z9BU18202A092096	2002	TRAILER	SAGE TRAILER MOUNTED	Trailer
03536	1L9FC15284C041024	2004	TRAILER	LANDA PW (COMP SITES	Trailer
03538	4XAMH50AX5A350812	2005	POLARIS	POLARIS ATV	Equipment
03539	17XFP162241044536	2004	TEXAS BRAGGS	16' BIG PIPE TRL	Trailer
03540	17XFP141151050923	2005	TEXAS BRAGGS	5X14 ATV TRAILER	Trailer
03543	17XFP141851054127	2005	TEXAS BRAG	ATV TRAILER	Trailer
03544	17XFP141X51054128	2005	TEXAS BRAG	ATV TRAILER	Trailer
03545	4XAMH50A85B428580	2005	POLARIS	SPORTSMAN 500 HO	Equipment
03546	4XAMH50A85B422200	2005	POLARIS	SPORTSMAN 500 HO RED	Equipment
03547	17XFP122751054874	2005	TEXAS BRAG	12 PIPE UTIL TRL-OIL	Trailer
03556	0DDT00854	2008	CATERPILLA	#430E IT4WE BH LOAD	Equipment
03601	47CT20H20S5056537	2004	TRAILER	DUTCHMAN TRVL EXPSND	Trailer
04168	0143MXH05	2004	EQUIPMENT	ALLMAND HTR # MH1000	Equipment
04245	1E9GF1523BR153239	2004	EQUIPMENT	DCA 85 GEN #8400183	Equipment
04284	TH560B CAB	2000	CATERPILLA	TH 560B # SLG01042	Equipment
04302	4XAMH68A26A658701	2006	POLARIS	EFI700 W/MATT TRACKS	Equipment
04373	17XFP142361065353	2006	TEX	LIQUID RING A-130	Equipment
04373B	FCC50516	2006	LIQ	LIQUID RING COMPRESS	Equipment
04374	17XFP142761065338	2006	TXB	LIQUID RING COMPRESS	Equipment
04374B	FCC50538	2006	LIQ	LIQUID RING COMPRESS	Equipment
04389	2157-9597	2007	CLARK	ELEC FORKLIFT #TMX25	Equipment
04390	A130005350	2007	JLG	STK PICK #13MSPT	Equipment
04456	4XARH68A284724395	2008	POLARIS	RANGER 700 ATV	Equipment
04465	MGE918546	2008	CLARK	TMX25 ELEC 2836-9597	Equipment
04480	5D8AA171781000633	2008	GENIE	TZ34/20 MNTD Z-BOOM	Equipment
04546	S451115880	2011	GENIE	S45 SELF-PROPEL BOOM	Equipment
04556	4THF35205B1058258	2011	TITAN	STRAIGHT DECK FB TRL	Trailer

Vehicle	VIN	Year	Make	Model	Asset Type
04592	16VNX122782E84978	2011	ALKOTA	5355J MOUNTED PW	Trailer
04607	KL-00514	2006	DOOSAN	MODEL D30S3 FORKLIFT	Equipment
04658	AT17B95770	2001	CATERPILLA	FORKLIFT GP25KG/LPHP	Equipment
04734	270131 139	2012	SKYJACK	LIFT MODEL#SJIII3226	Equipment
04735	T12-106 21565	2012	SCRUBBER	ELECTRIC RIDER	Equipment
05002	ID00503929CO	2004	TRAILER	HMDE DOUBLE AXL UTIL	Trailer
05003	17XFP142251054875	2005	TEXAS BRAG	A UTILITY TRAILER	Trailer
05007	ID0500 3865CO	2006	HMD	Trailer	Trailer
05007B	W22BC 30N15	2003	TRAILER		Equipment
05009	17XFP141651059472	2005	TEXAS BRAG	5X14 TRL (BBQ PIT)	Trailer
05012	17XFP141761068196	2006	TEXAS BRAG	5X14 ATV UTILITY TRL	Trailer
05014	17XFC202X81084511	2008	TEXAS BRAG	20 HD CAR HAULER	Trailer
05016	17XFP101491094717	2009	TEXAS BRAG	6X10 PIPE UTIL TRL	Trailer
06005	AEH00740	2008	EQUIPMENT	PU BROOM SWEEPER	Equipment
10221	1FMHK8D84CGA05737	2012	FORD	EXPLORER	SUV
10247	1FMHK8D80CGA09865	2012	FORD	EXPLORER	SUV
10415	1FMEU7DE5AUA46406	2010	FORD	EXPLORER	SUV
10534	1FT7W2B63CEA81626	2012	FORD	F250	Truck LD
10715	1FD7W2BT3BEB58625	2011	FORD	F250	Truck LD
10735	1FMJU1G50AEB65014	2010	FORD	EXPEDITION	SUV
10824	1FTFW1EF1BFC07590	2011	FORD	F150	Truck LD
10878	1FDRF3FTXBEC37279	2011	FORD	F350	Truck MD
10880	1FTFX1EF0BFC40271	2011	FORD	F150	Truck LD
11152	1FTFW1EF6BKD71926	2011	FORD	F150	Truck LD
11191B	10150811	2008	RR	Crane/Hydraulic Systems	Equipment
11193	1FTFW1EFXBKD90155	2011	FORD	F150	Truck LD
11374	1FMJU1J5XCEF01053	2012	FORD	EXPEDITION	SUV
11561	1FT7X2B66CEA15939	2012	FORD	F250	Truck LD
11603	1FT7X2B67CEA81691	2012	FORD	F250	Truck LD
11607	1FT7X2B68CEA81702	2012	FORD	F250 XLT SUPER/UTIL	Truck LD
11632	1FT7X2B68CEA89041	2012	FORD	F250 XLT.	Truck LD
11701	1FT7X2B6XCEA81717	2012	FORD	F250 XLT SUPERCAB	Truck LD
11764	1FT7X2B67CEA81884	2012	FORD	F250	Truck LD
11765	1FD0X5HY7CEA44034	2012	FORD	F550	Truck MD
11765B	6PTMLS12114751	2012	IDE	Crane/Hydraulic Systems	Equipment
11874	1FD0X5HY1CEB08200	2012	FORD	F550	Truck MD
11875	1FD0X5HY3CEB08201	2012	FORD	F550	Truck MD
11876	1FD0X5HY9CEB08204	2012	FORD	F550	Truck MD
11912B	240410126	2012	PALF	Crane/Hydraulic Systems	Equipment
11913B	200410128	2012	PALF	Crane/Hydraulic Systems	Equipment
11958	1FT7W2B66CEB42161	2012	FORD	F250 CREWCAB	Truck LD
11966	1FD0X5HY7CEB08203	2012	FORD	F550 SC CRANE BODY	Truck MD
11966B	6PTMLS0 4124908	2012	CRANE		Equipment
11967	1FD0X5HT5CEA71236	2012	FORD	F550 SC CRANE BODY	Truck MD

Vehicle	VIN	Year	Make	Model	Asset Type
13076	HTC3282	2007	FRAC TANK	500 BBL	Equipment
13114	9004499	2000	DAEWOO	D30S-3	Equipment
14127	1FT7W2B64EEA34673	2014	FORD	CNG F250 XLT CREWCAB	Truck LD
14281	1FM5K8D88EGB58952	2014	FORD	EXPLORER	SUV
14779	1FTFW1EF8EKF62350	2014	FORD	F150 XLT CREWCAB	Truck LD
15057	1FD0X5HT9HEE19790	2017	FORD	F-550	Truck MD
19059B	200410113	2012	PALF	Crane/Hydraulic Systems	Equipment
19061B	200410124	2012	CRANE	PALF	Equipment
19062B	200410117	2012	CRANE	PALF	Equipment
19063B	200410118	2012	PALF	Crane/Hydraulic Systems	Equipment
19064B	200410127	2012	CRANE	PALF	Equipment
4587B	X332648	2011	CRANE		Equipment
4674B	6PTMLS 04124906	2012	LIB	Crane/Hydraulic Systems	Equipment
99949	*	2012	MISCELLANE	DUMMY FUEL CARD	Misc
99950	*	2012	MISCELLANE	DUMMY FUEL CARD	Misc
99951	*	2012	MISCELLANE	DUMMY FUEL CARD	Misc
P28002	2PLC033224BH11461	2004	TRAILER	CROWN	Equipment
P40008	3175	1998	GENIE	60-64AWD	Equipment
P41003	KS00161	2011	DOOSAN	FORKLIFT TRK	Equipment
P41010	MST02229	2008	CATERPILLA	262C	Equipment
P41012	UV32658	2000	NEW HOLLAND	2120	Equipment
P56008	17XFP122X41045004	2004	TEXAS BRAG	Trailer	Trailer
P56013	IDTL014299AA	2011	TRAILER	CUSTOM W/ BBQ	Trailer
P56016	16HGB2022BH187095	2011	HAULMARK	Trailer	Trailer
P56017	LCAUS04104T346845	2011	TRAILER	LONGCHIH	Trailer
P57008	5AJLS16145B004531	2011	TRAILER	WARREN CAT	Trailer

EXHIBIT D
TO
ASSIGNMENT, CONVEYANCE AND BILL OF SALE
CERTAIN EXCLUDED ASSETS

Schedule 2.2

Certain Excluded Assets

To that Purchase and Sale Agreement
by and between Pioneer Natural Resources USA, Inc., as Seller, and
Evergreen Natural Resources LLC, as Buyer, dated effective July 1, 2018

1. All NAESB base contracts and Master Service/Sales Agreements; provided however, individual transactions under such NAESB Base Contracts or Master Service/Sales Agreements shall be assigned unless otherwise set forth on this Schedule 2.2.
2. Firm Transportation Service Agreement, dated July 1, 2011, between Colorado Interstate Gas Company and Seller (Contract #33615)
3. Transportation Service Agreement-Firm, dated October 30, 2009, between Western Interstate Company, LTD. And Seller (Contract #41204000)
4. Interruptible Parking and Lending Service Agreement, dated April 15, 2014, between Western Interstate Company, LTD. And Seller (Contract #55537000)
5. Transportation Agreement, dated December 11, 2009, between Ruby Pipeline, L.L.C. and Seller (Contract #61003000)
6. GPS units in vehicles set forth on Schedule 2.1(o)
7. Core from Zamora 22-14V, API # 05071094440000 stored at TCU, provided, Seller shall use its reasonable commercial efforts to coordinate reasonable access to such core for Buyer
8. Indefinite Term Lease, #R00034859000, between Evergreen Resources, Inc. and BNSF Railway Company
9. Industry Track Lease, #R00034860000, between Evergreen Resources, Inc. and BNSF Railway Company
10. Software License and Maintenance Agreement with Tentysoft Inc., dated December 6, 2004