



County Weld State Colorado

K.B.	5017
D.F.	---
G.L.	4996

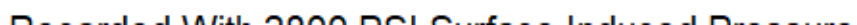
ner			
-----	--	--	--

All interpretations are opinions based on inferences from electrical or other measurements and we cannot and do not guarantee the accuracy or correctness of any interpretation, and we shall not, except in the case of gross or willful negligence on our part, be liable or responsible for any loss, costs, damages, or expenses incurred or sustained by anyone resulting from any interpretation made by any of our officers, agents or employees. These interpretations are also subject to our general terms and conditions set out in our current Price Schedule.

Log ran as per customer request
Depth referenced to Kelly Bushing of 21 FT
Adjusted -7 FT to correlate with Kelly Bushing
Gauge Ring/Junk Basket ran down to 7510 FT
Casing Tally reported Marker Joint at 6613 FT was not logged due to RBP set depth
Log ran with 2800 PSI Surface Induced Pressure
Logging tools were clean and free of any debris upon completion of operations


Thank you for choosing Reliance Oilfield Services, LLC!!

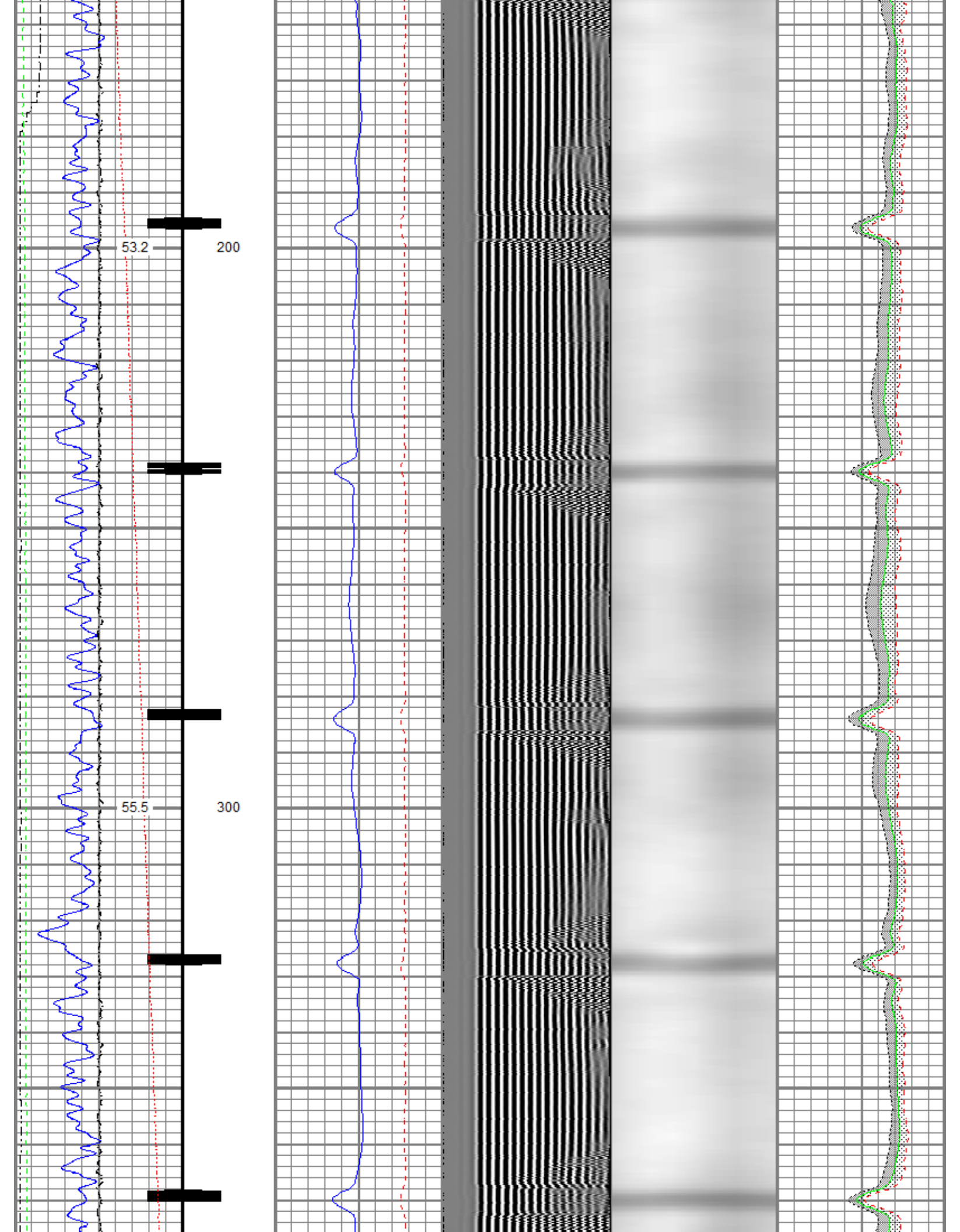
Main Pass

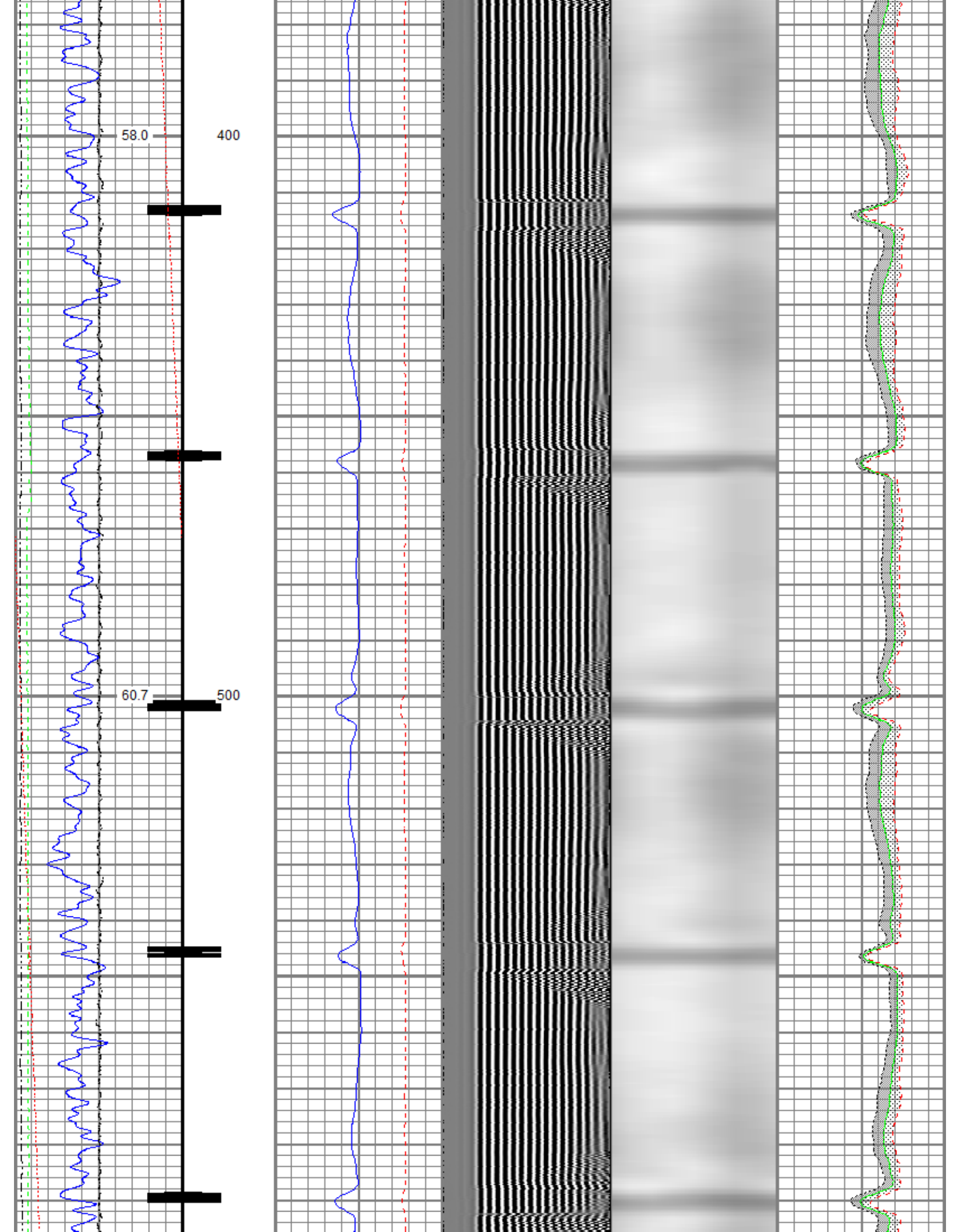


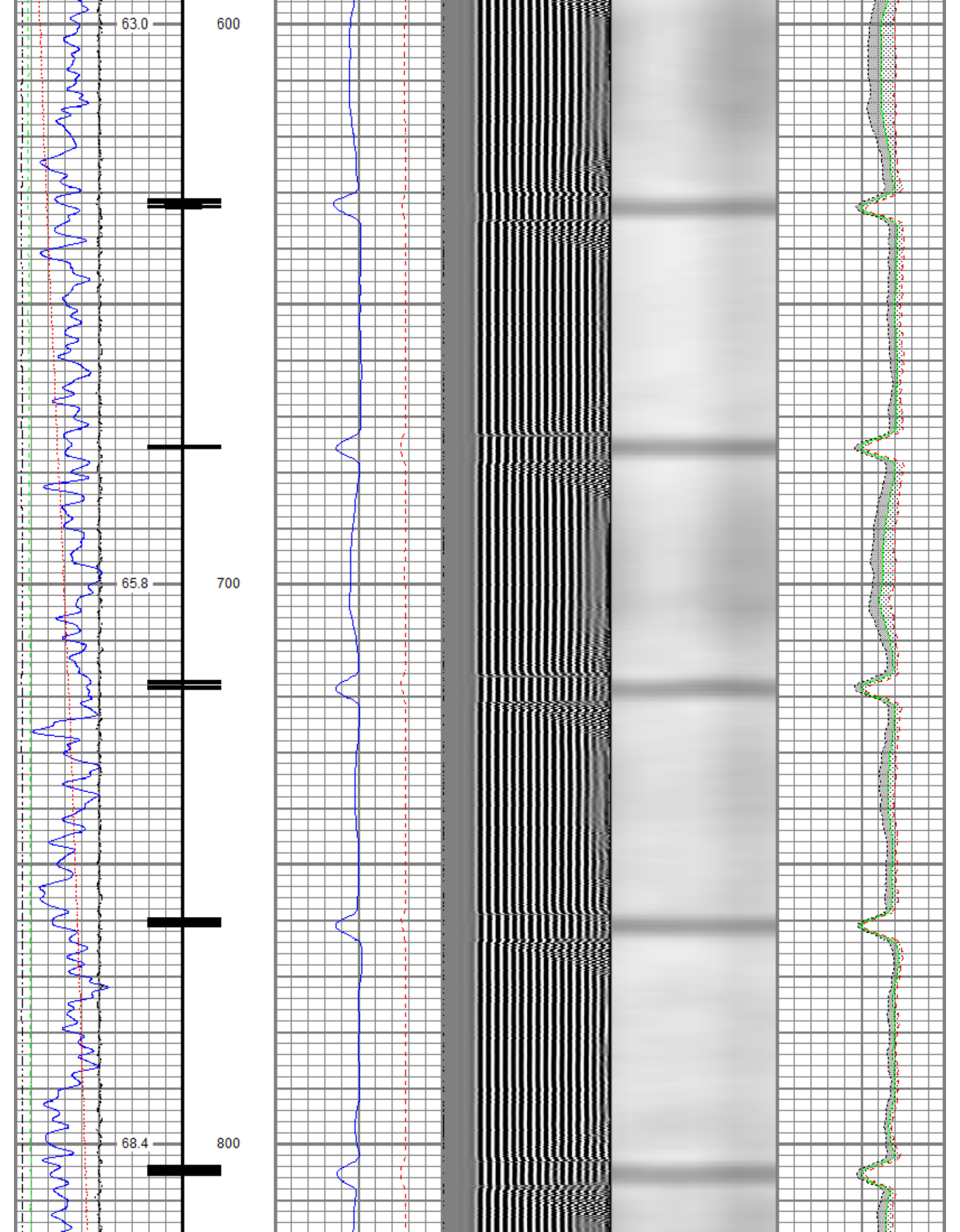
Database File	anadarko\0512307350_pettinger 18-4hz_rbl_10-25-18\processed_0512347350_pettinger 18-4hz_rbl_10-25-18_2800 psi.db
Dataset Pathname	pass4.2
Presentation Format	ros_radri
Dataset Creation	Fri Oct 26 14:21:11 2018
Charted by	Depth in Feet scaled 1:240

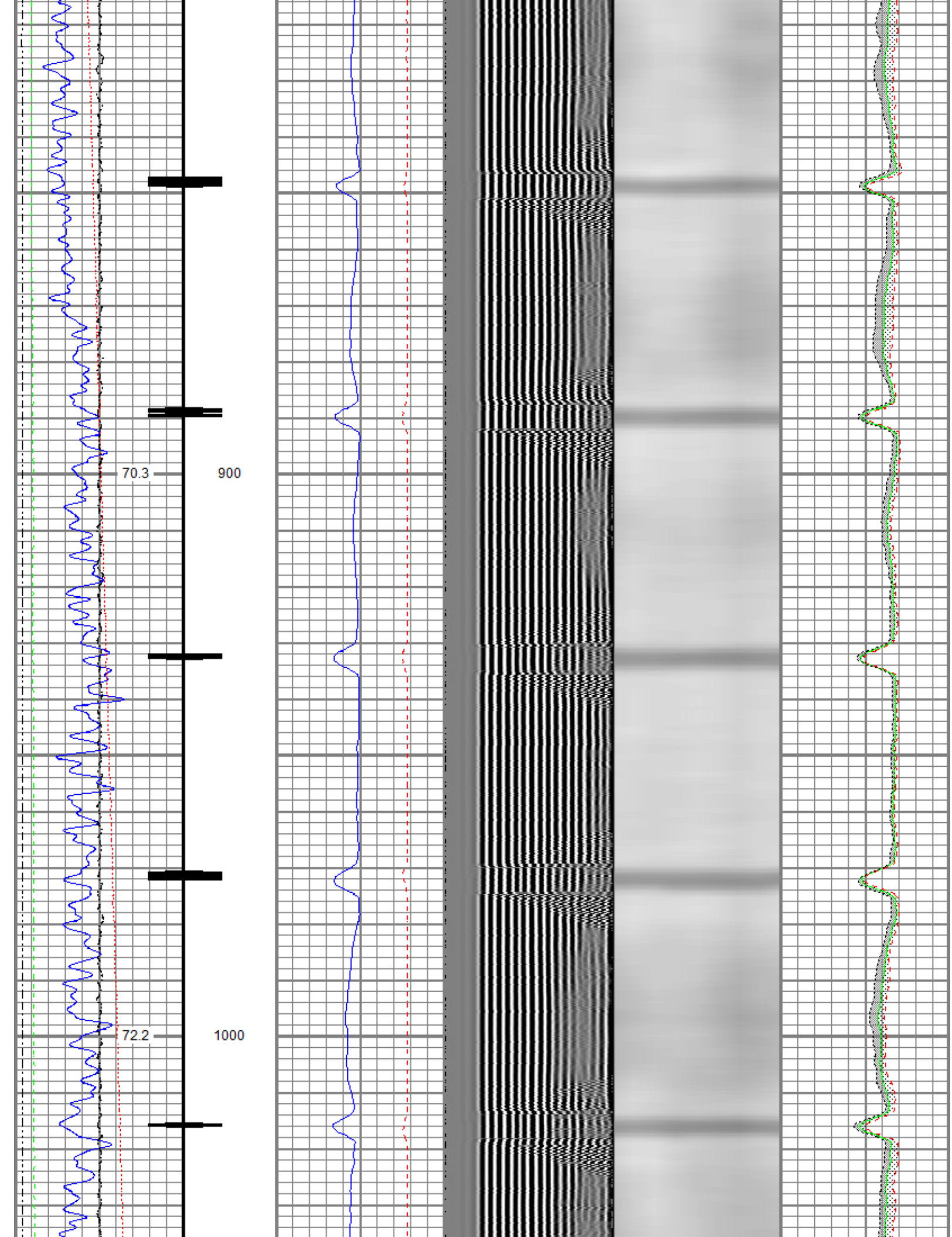
Gamma Ray	0	3' Amplitude (mV) 100	5' Variable Density Log	Sector Map	0	Average Amplitude 100
(GAPI) 120		3' Amplitude x 5	200			Minimum Amplitude
Casing Collar Locator	0	(mV) 20			0	100
Temperature (degF) 20		3' Travel Time				Maximum Amplitude
Line Speed	650	(usec) 150			0	100
-150 (ft/min) 150						
Line Tension (lb) 2000						
Differential Temperature						
-2 (degF) 2						

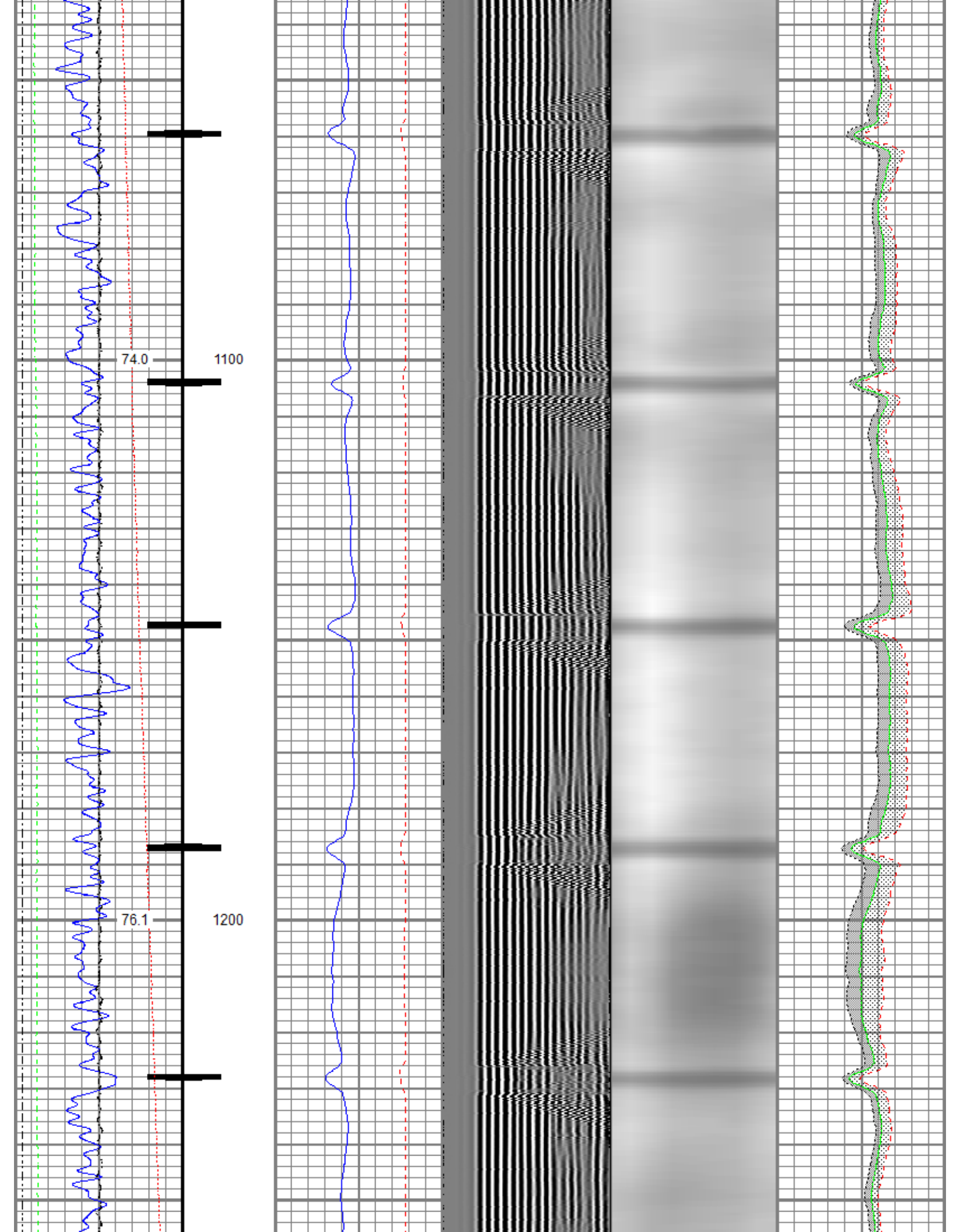


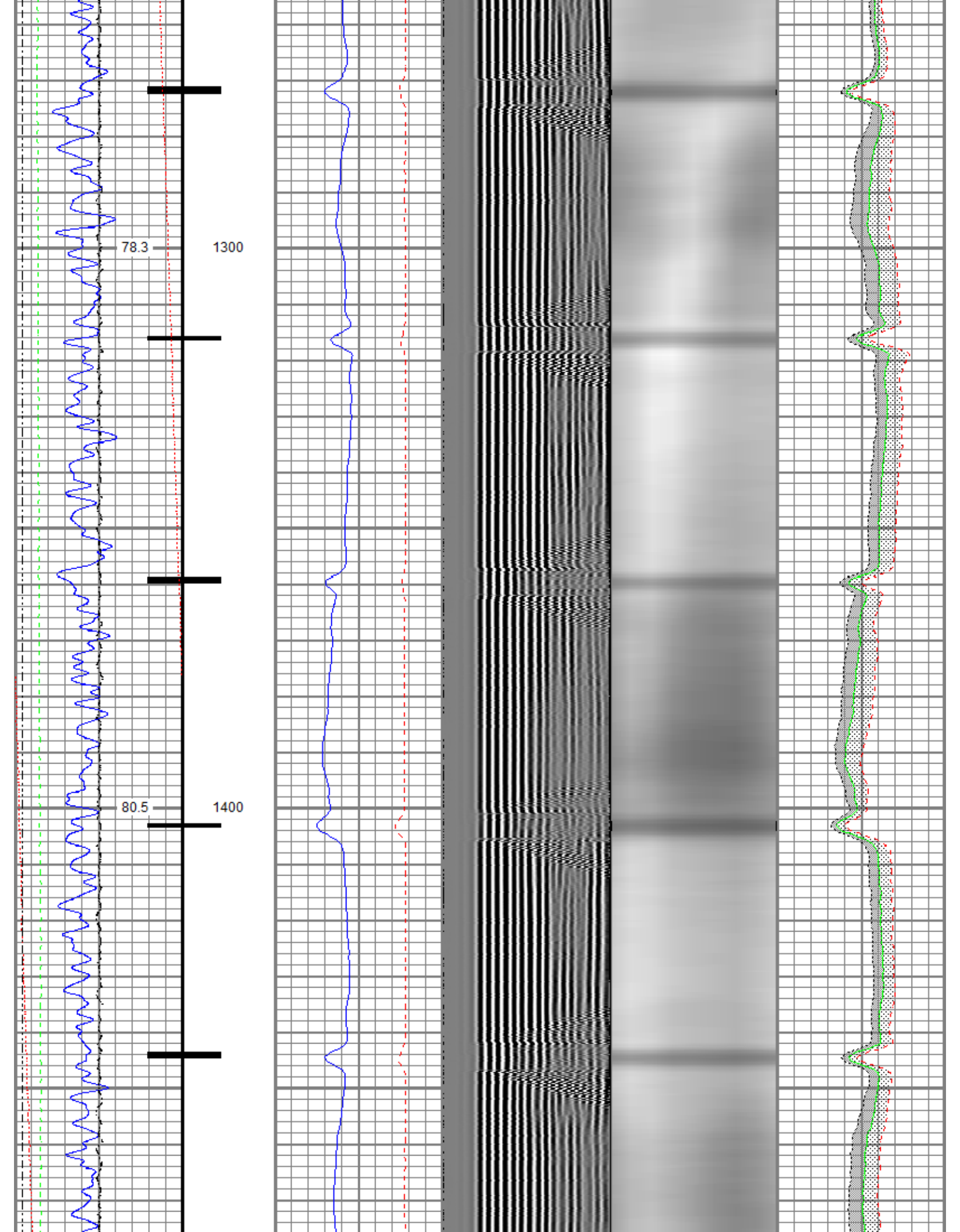


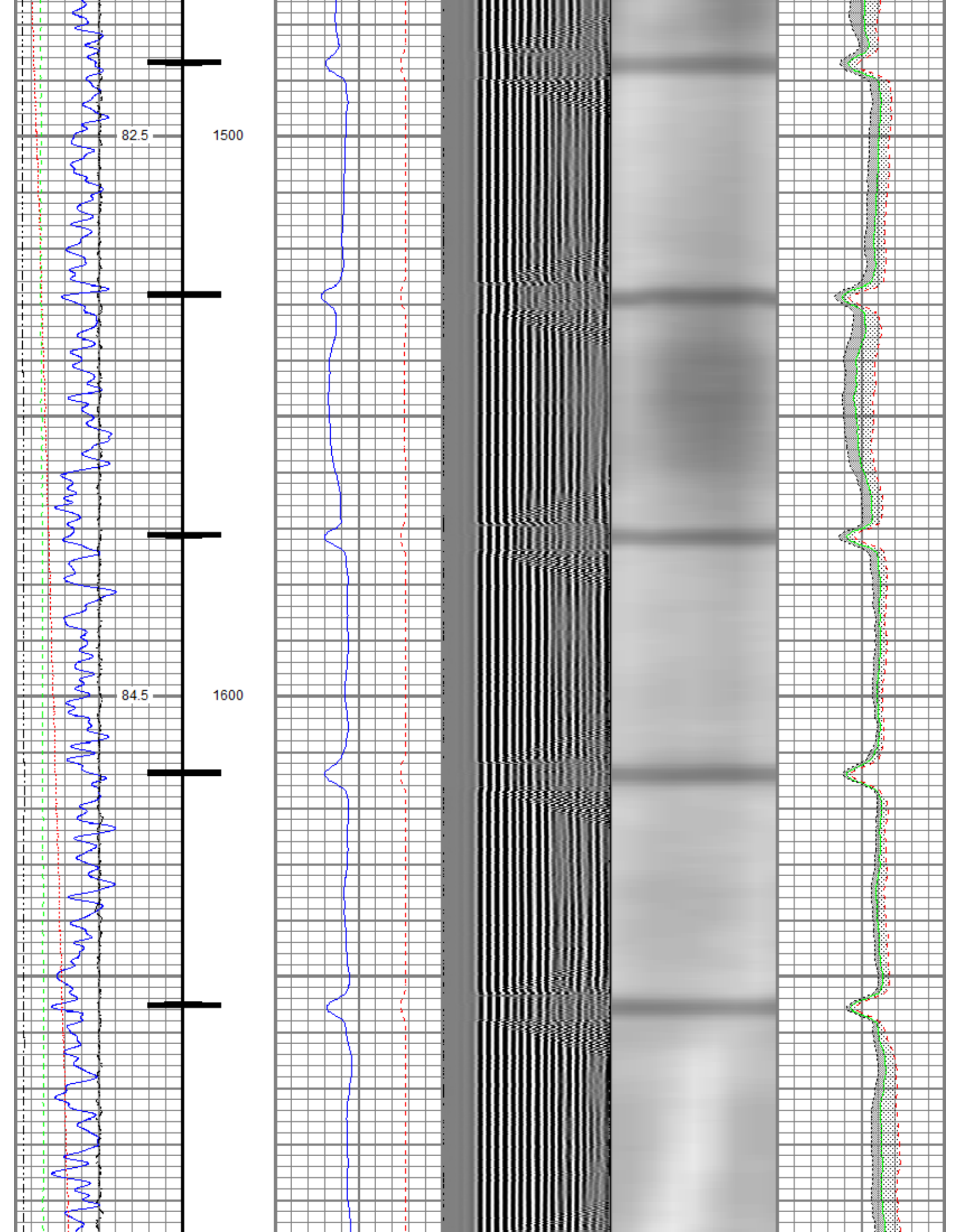


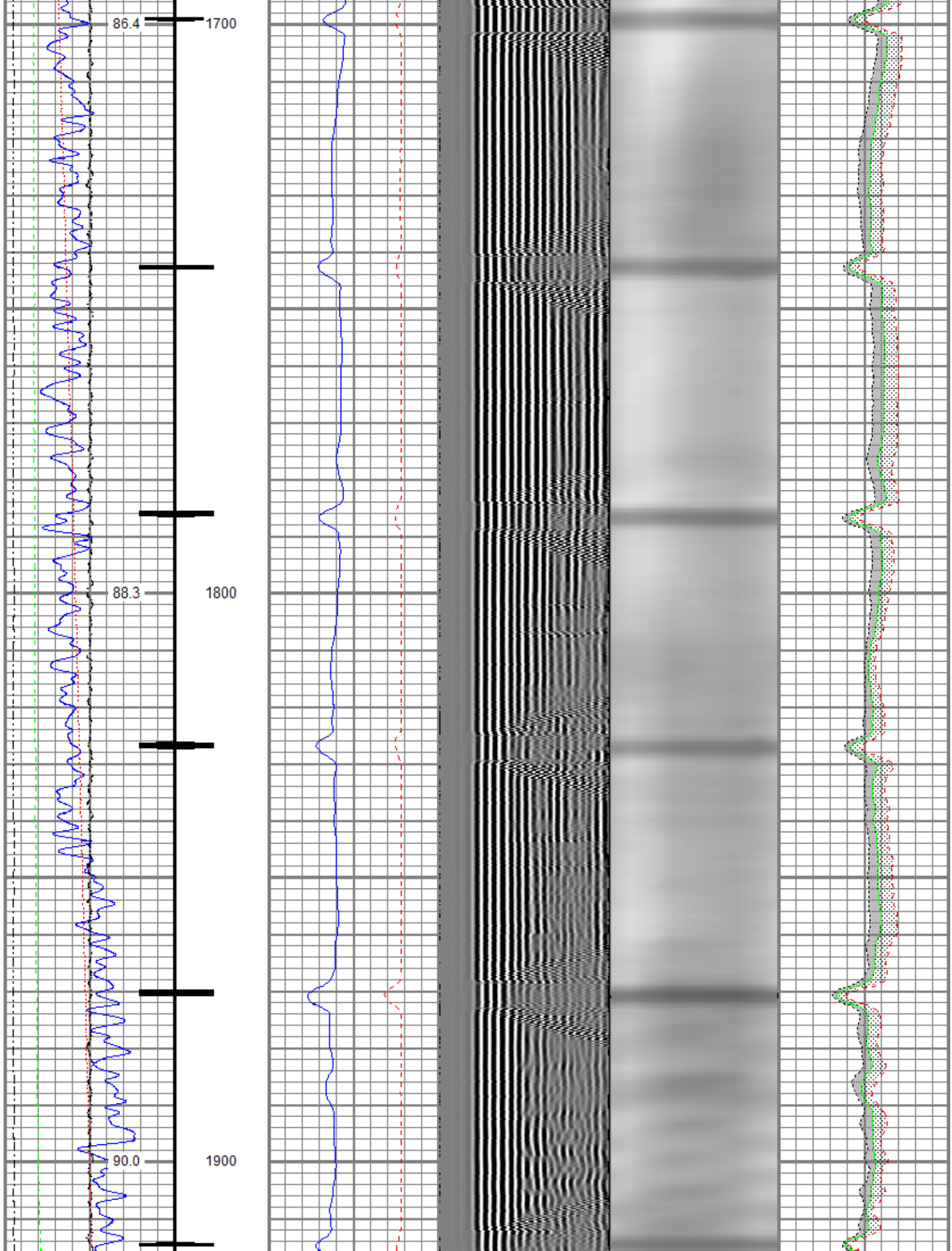


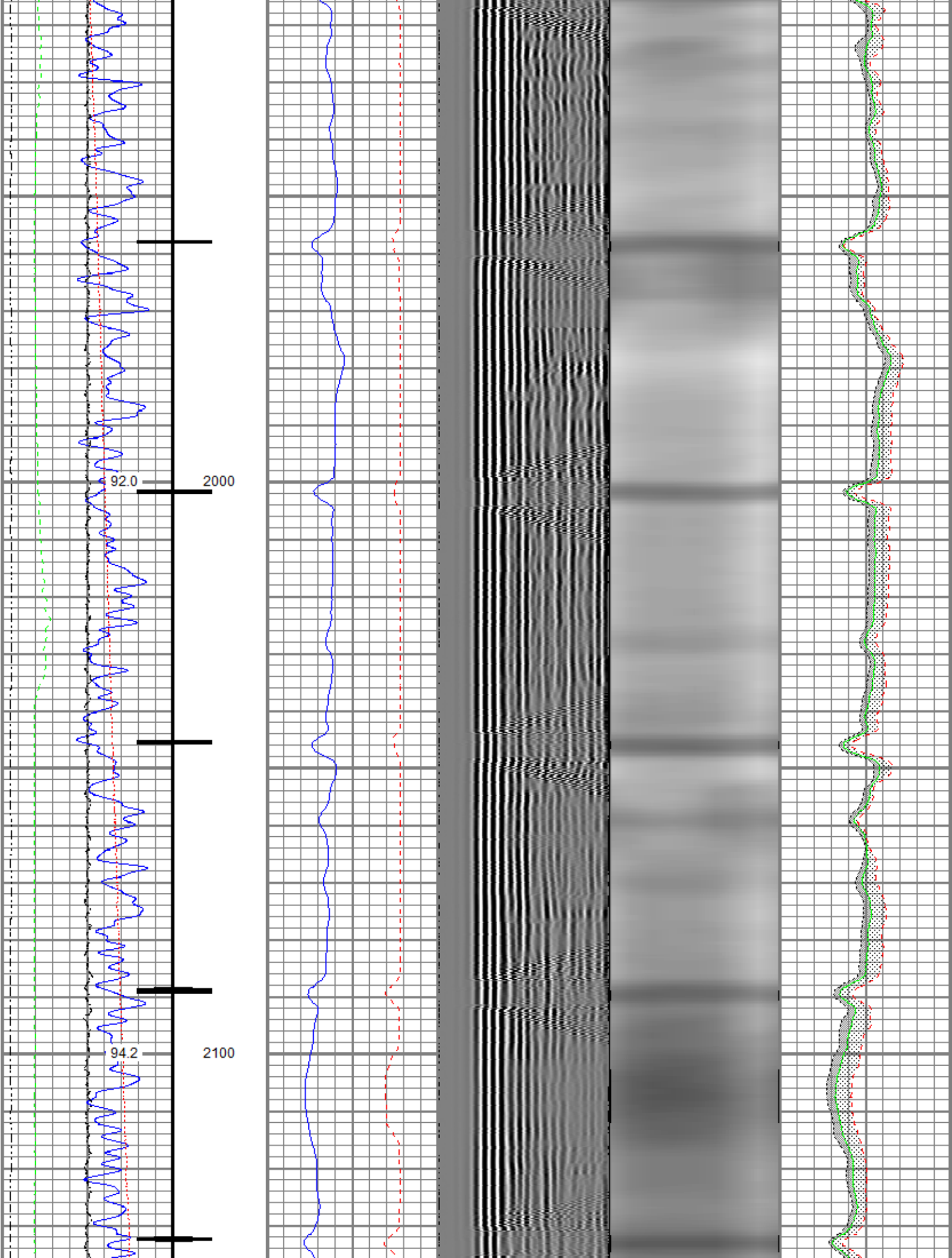


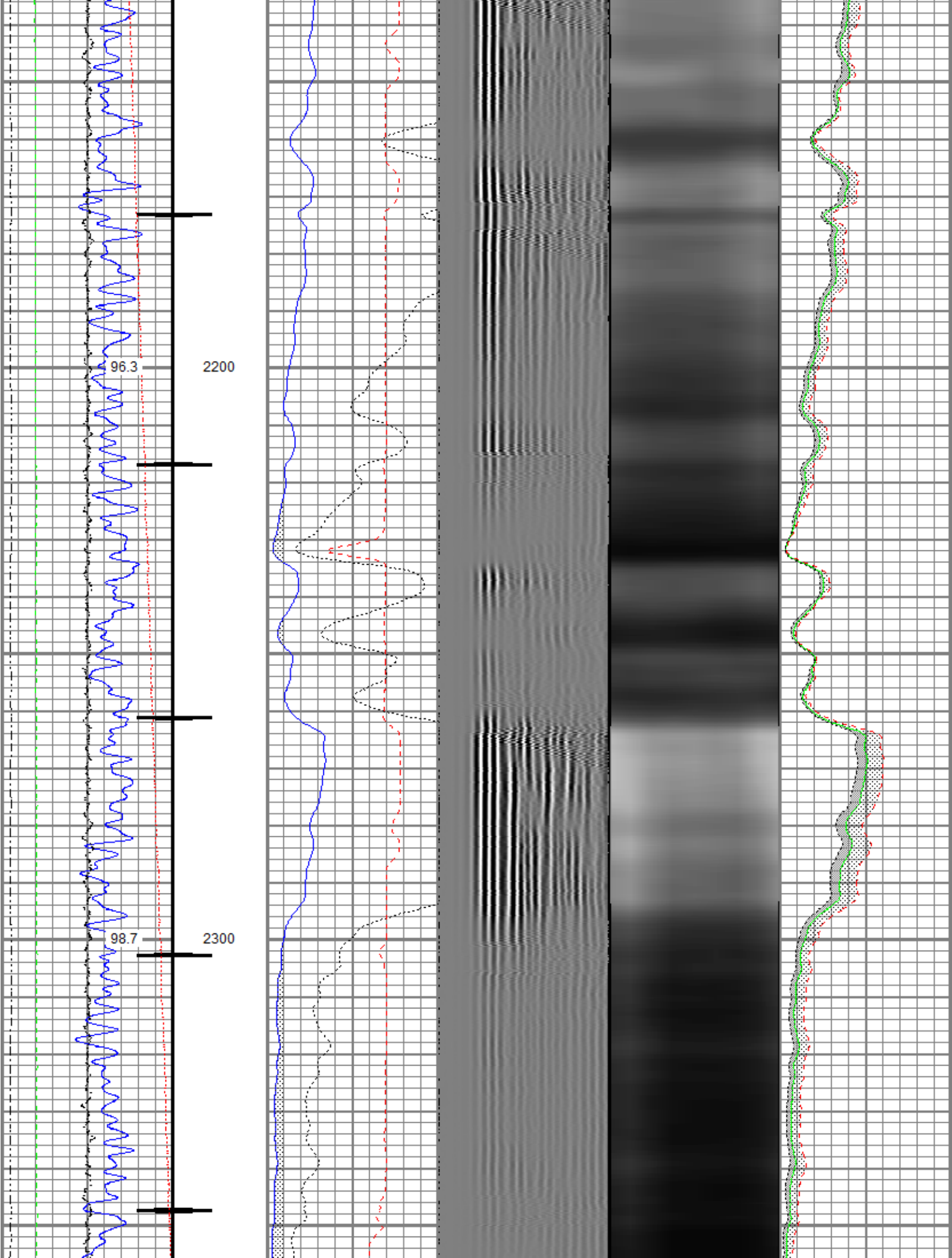


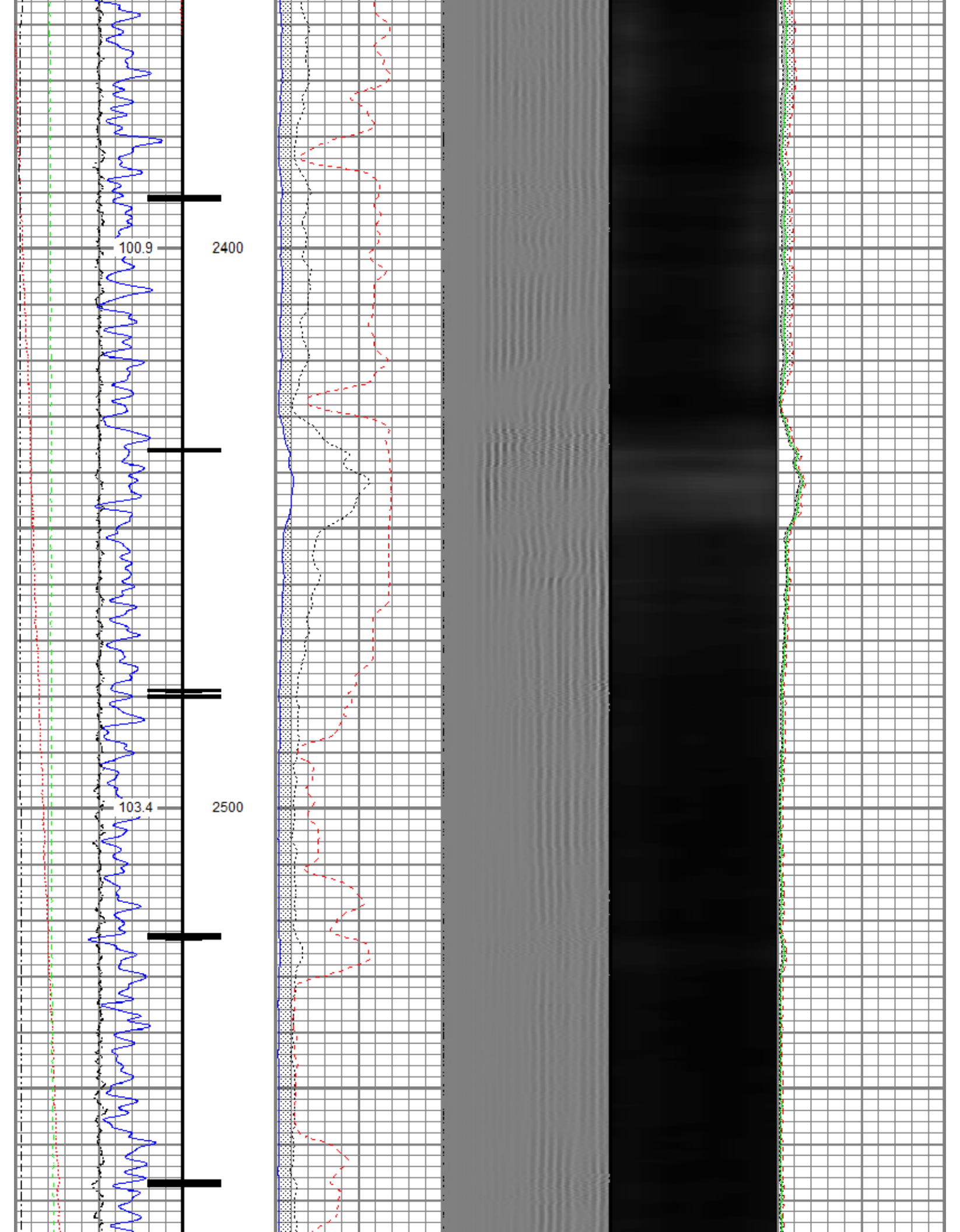


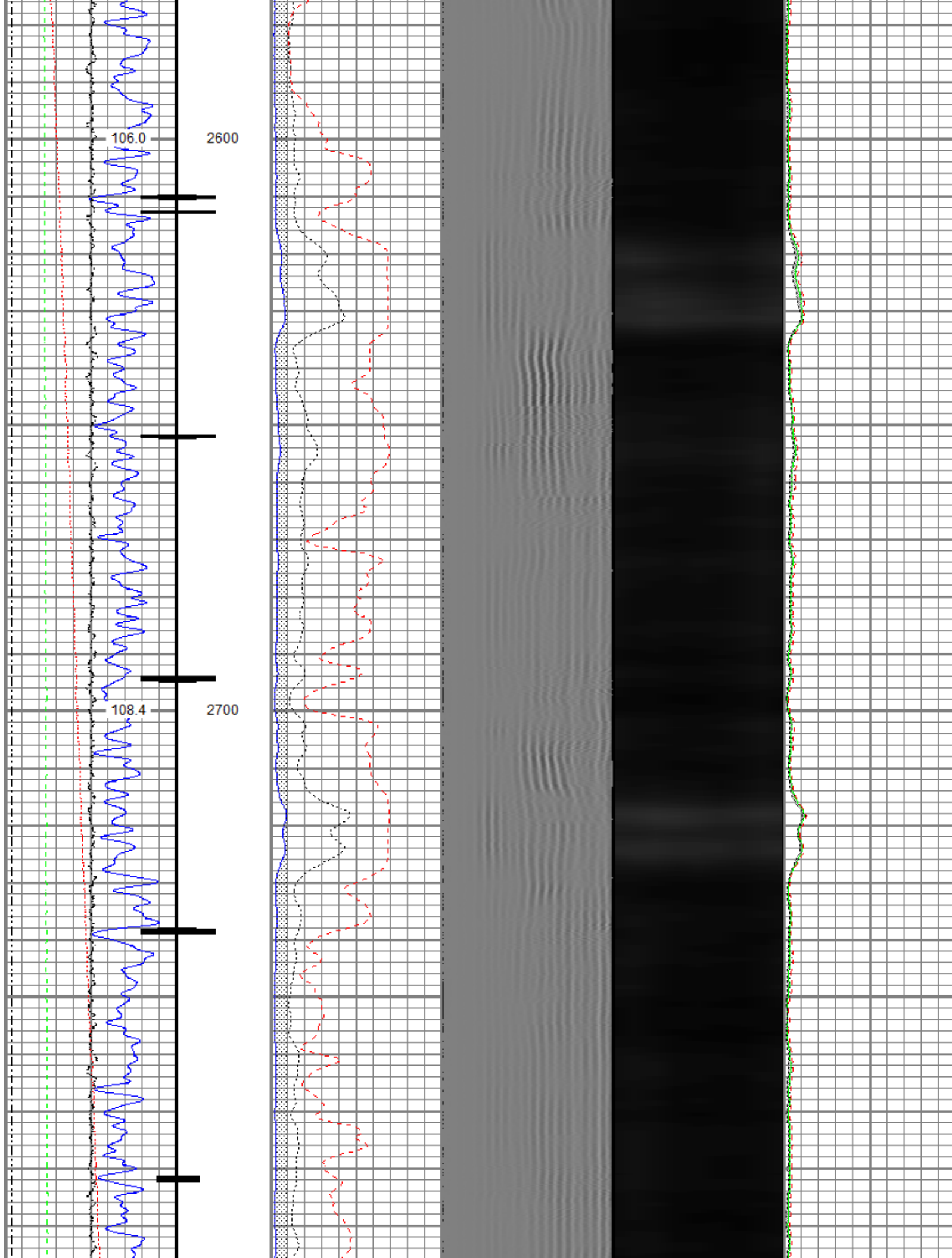


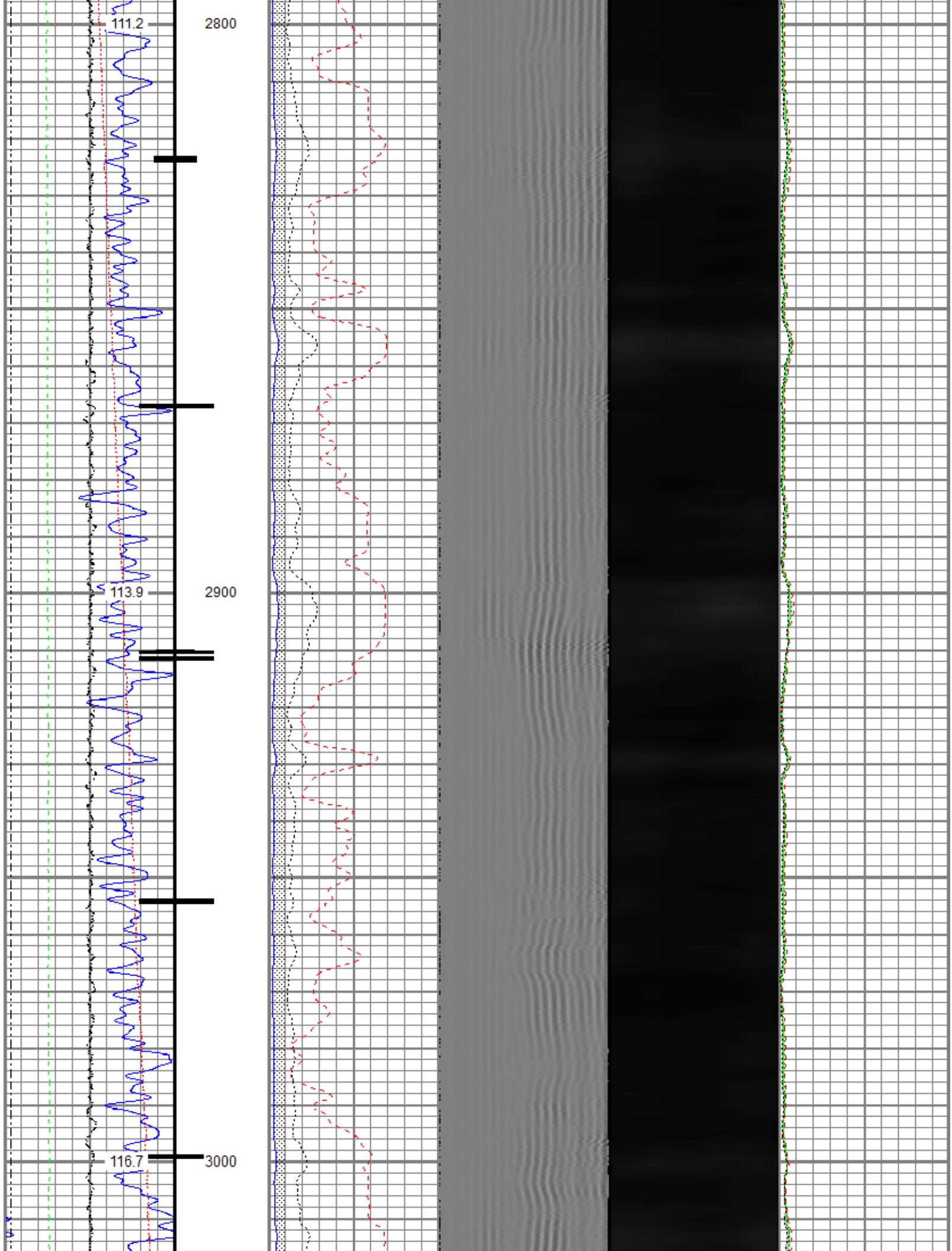


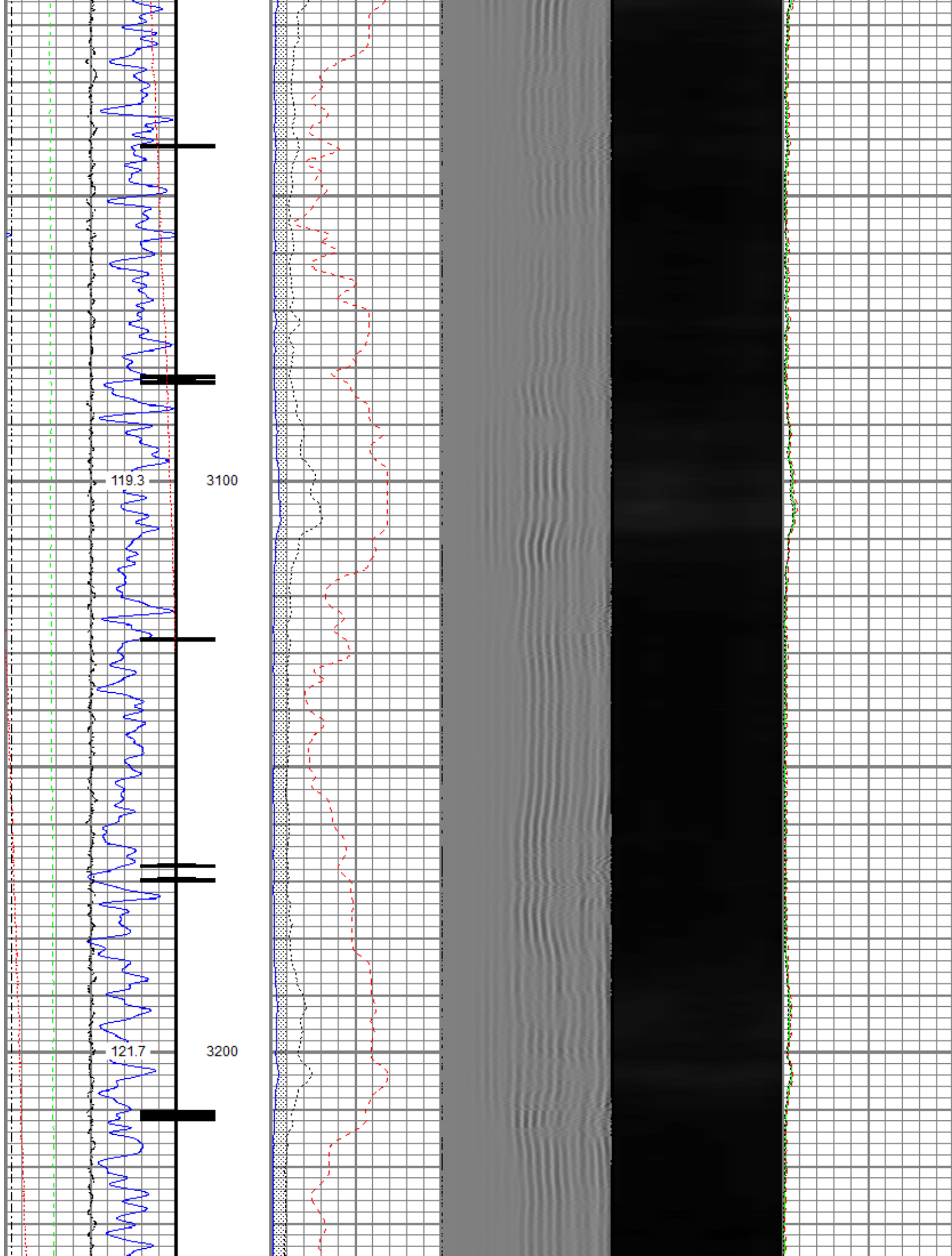


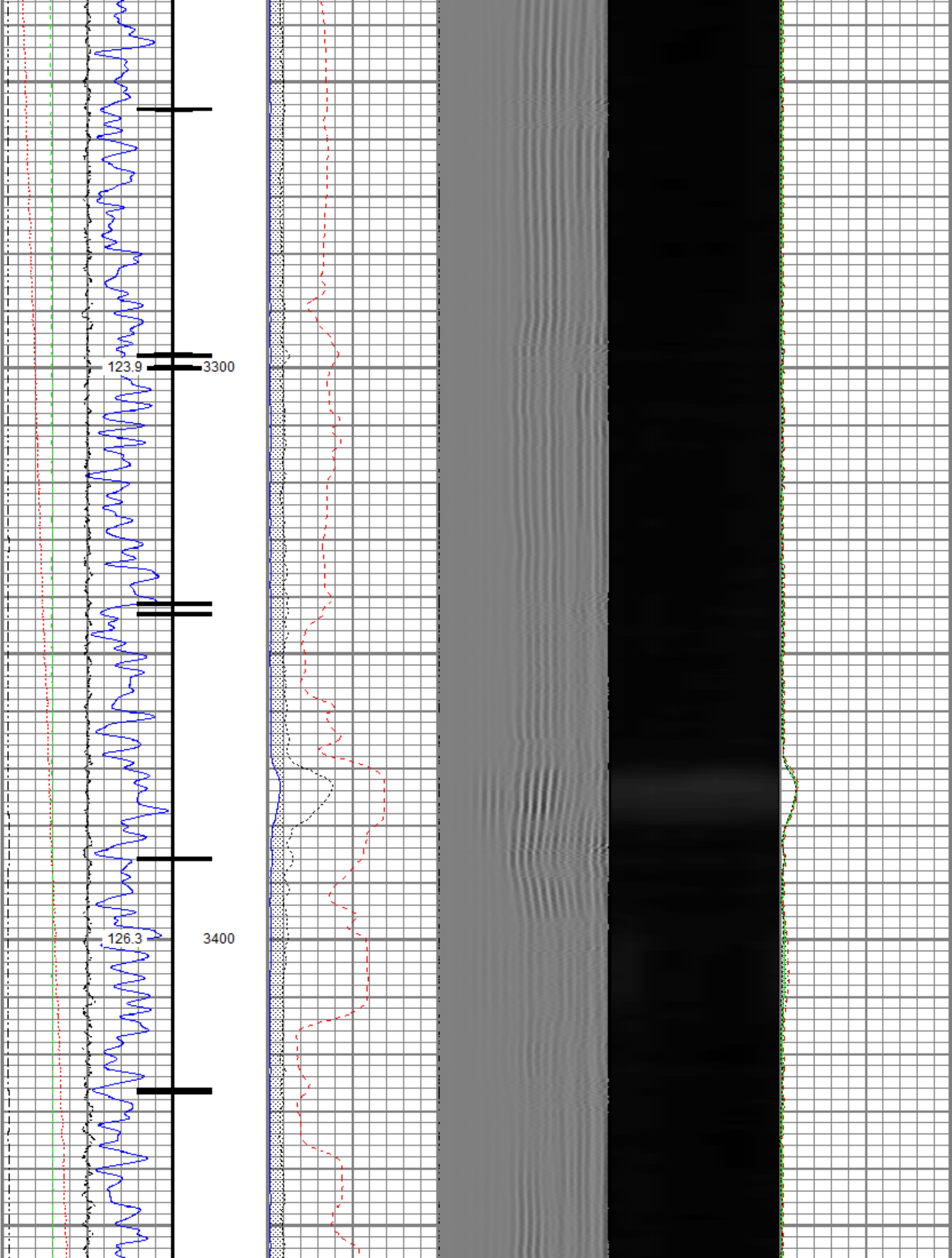


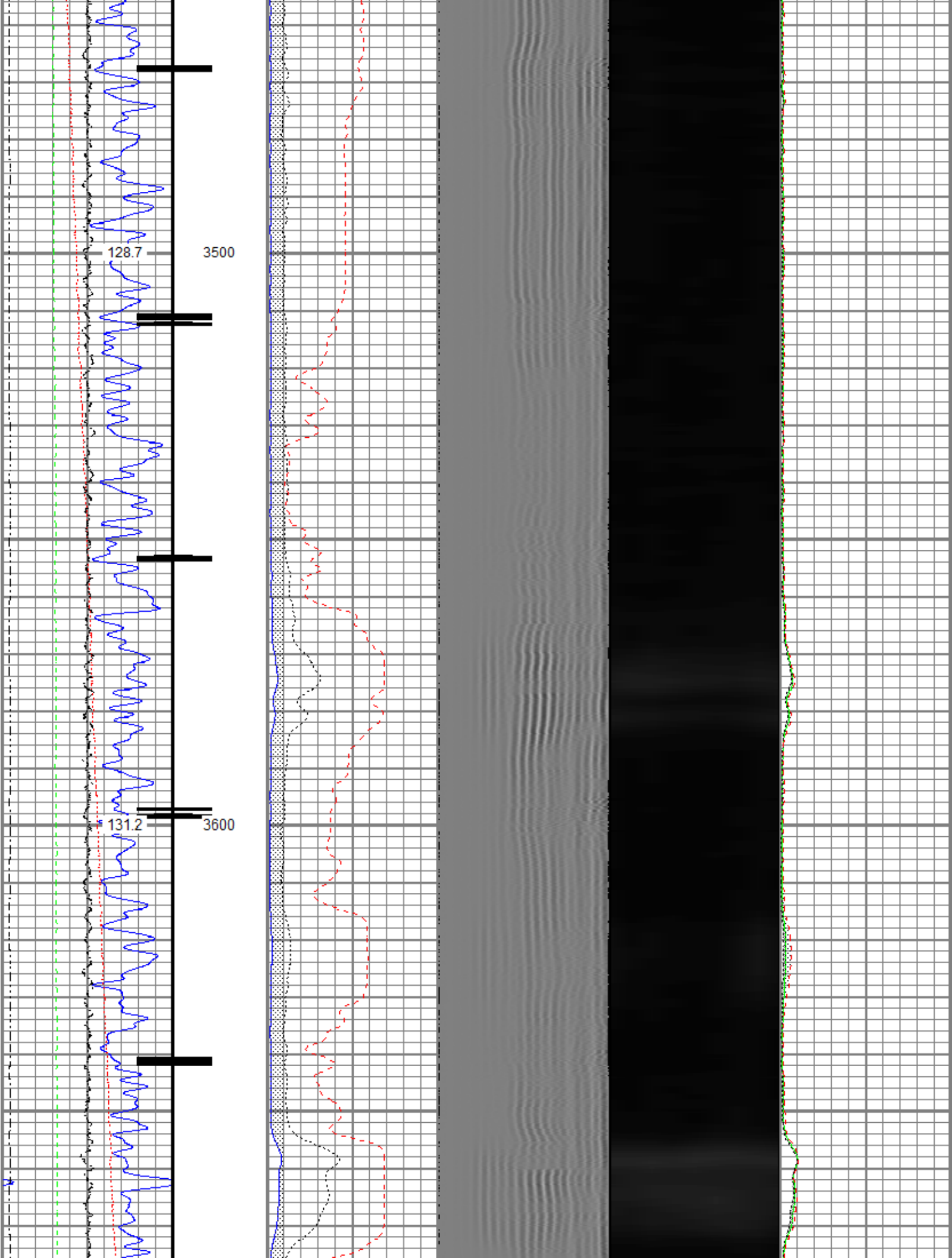


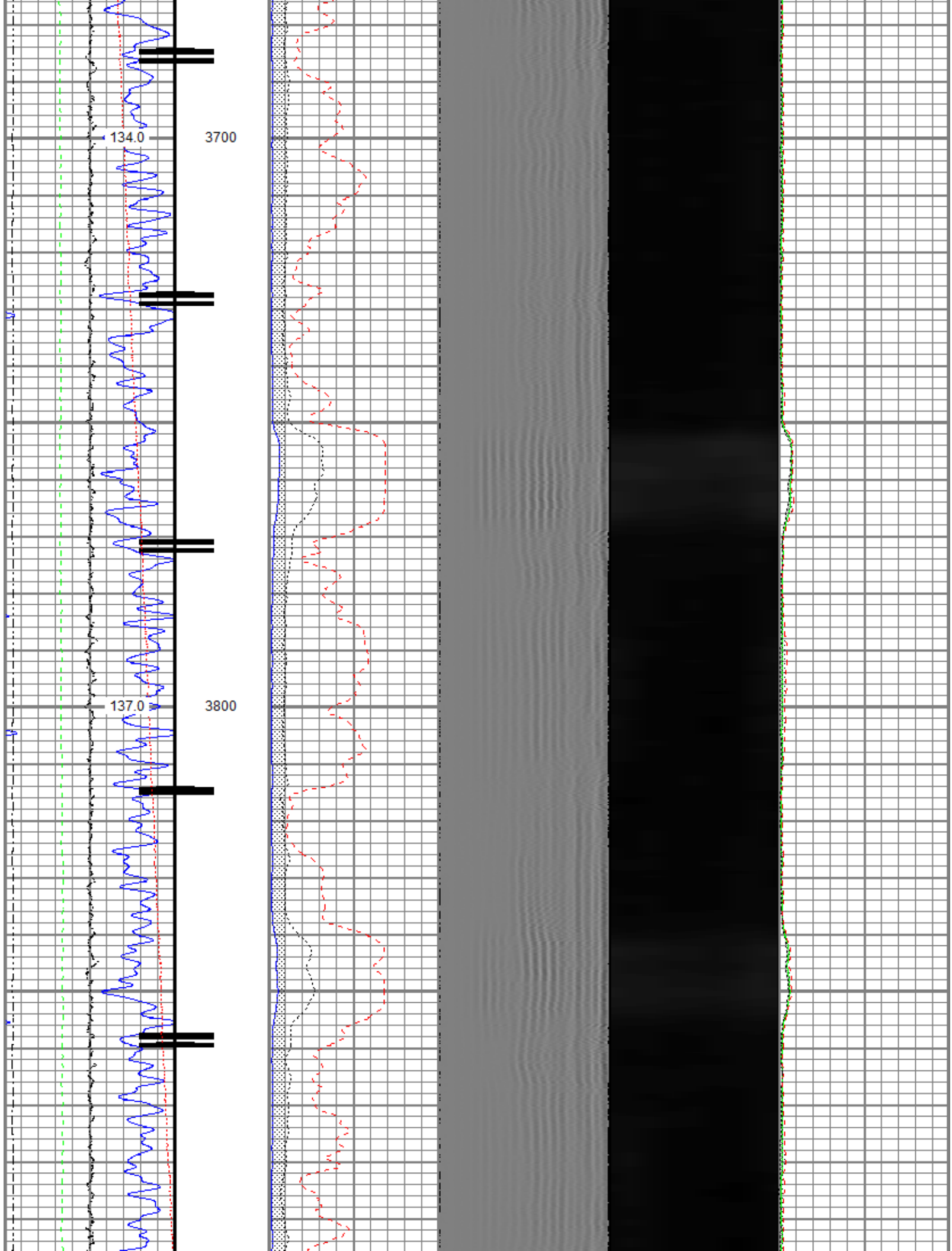


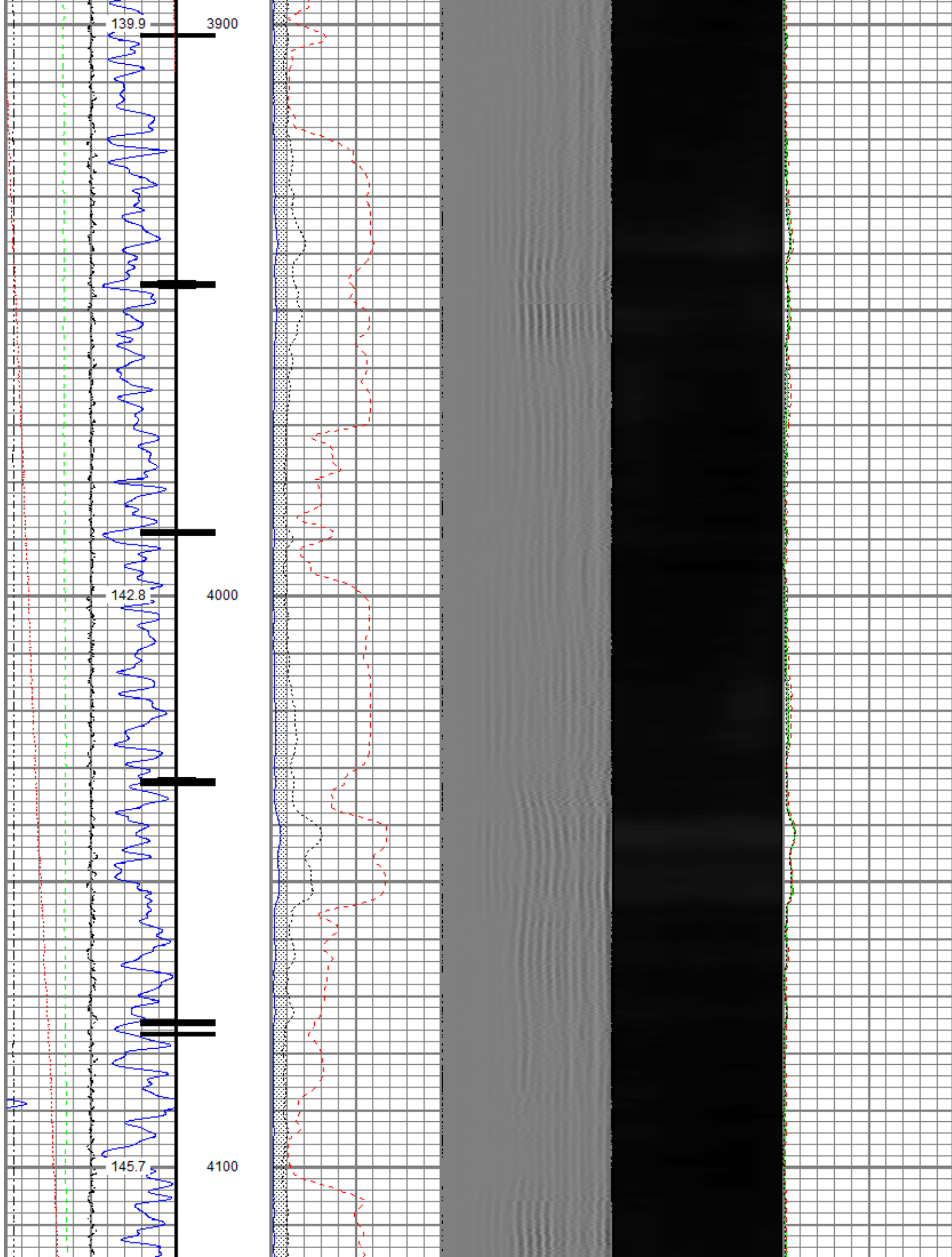


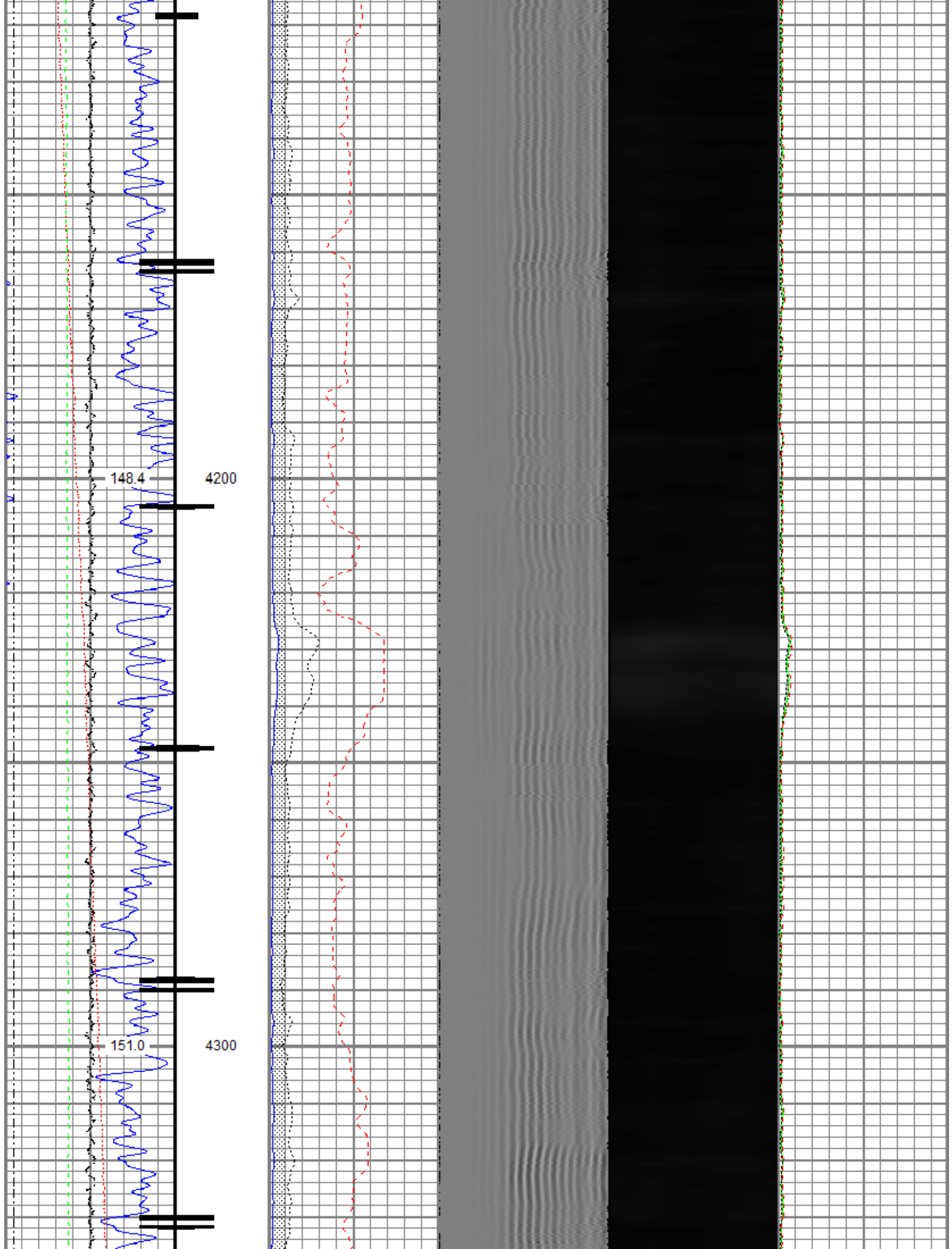


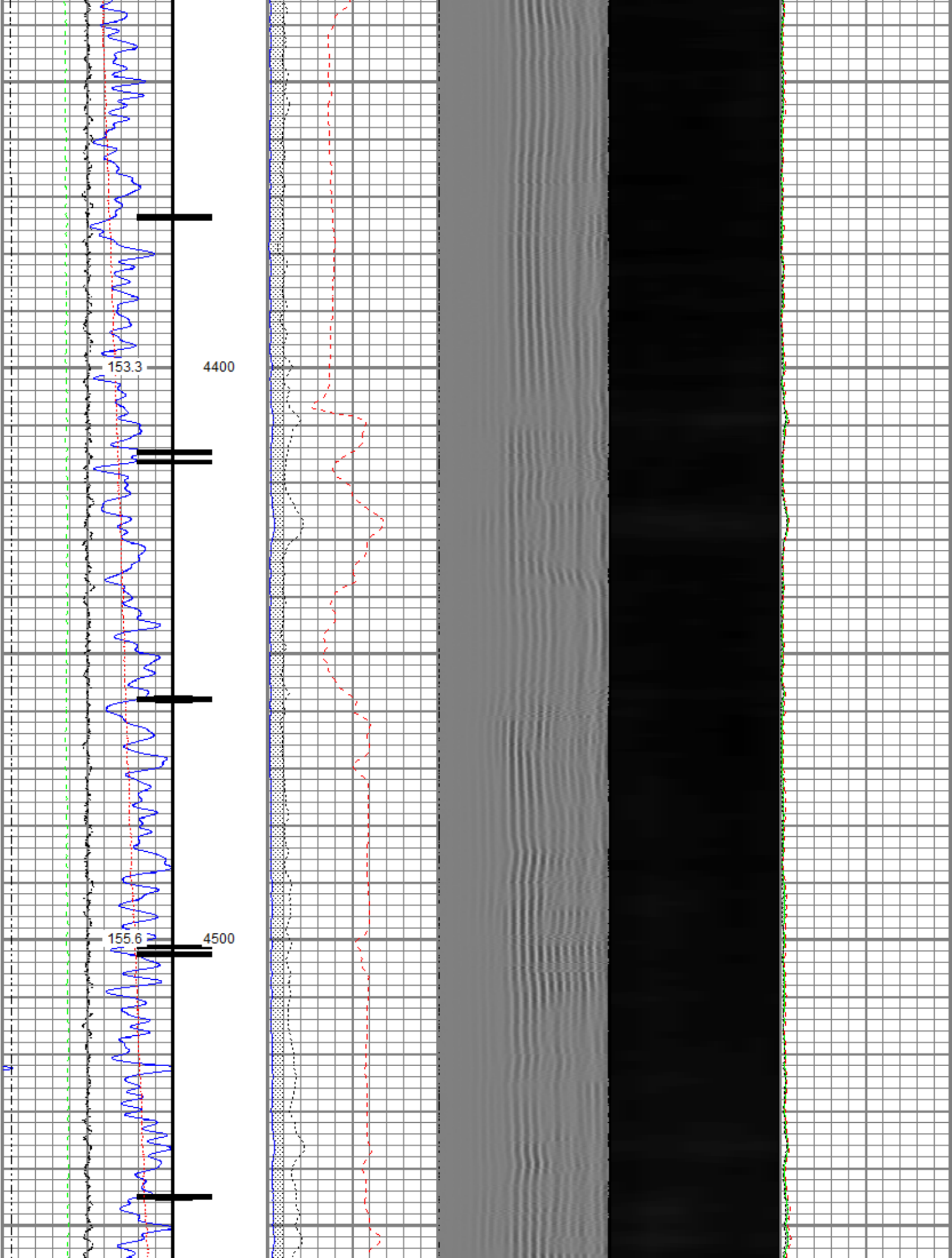


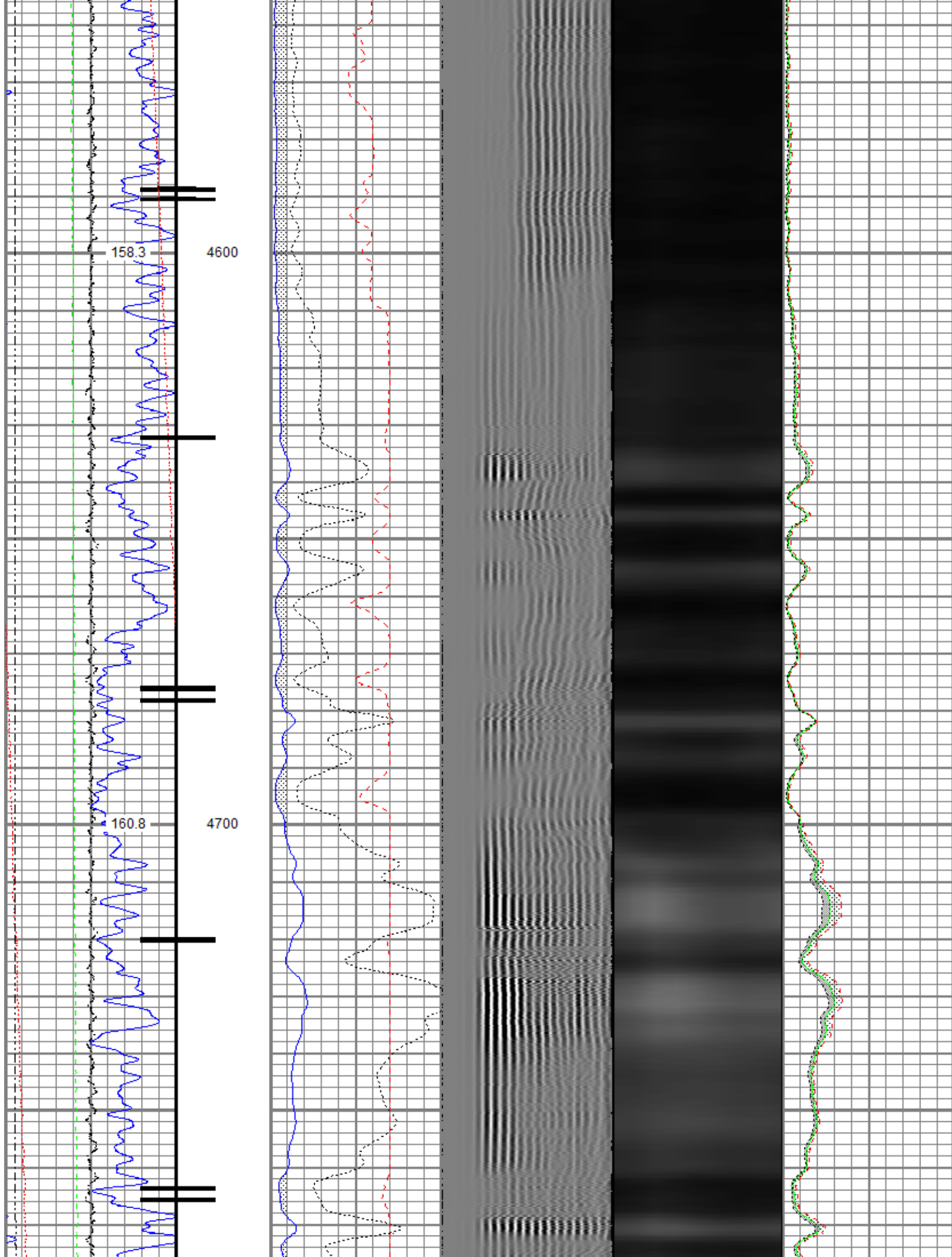


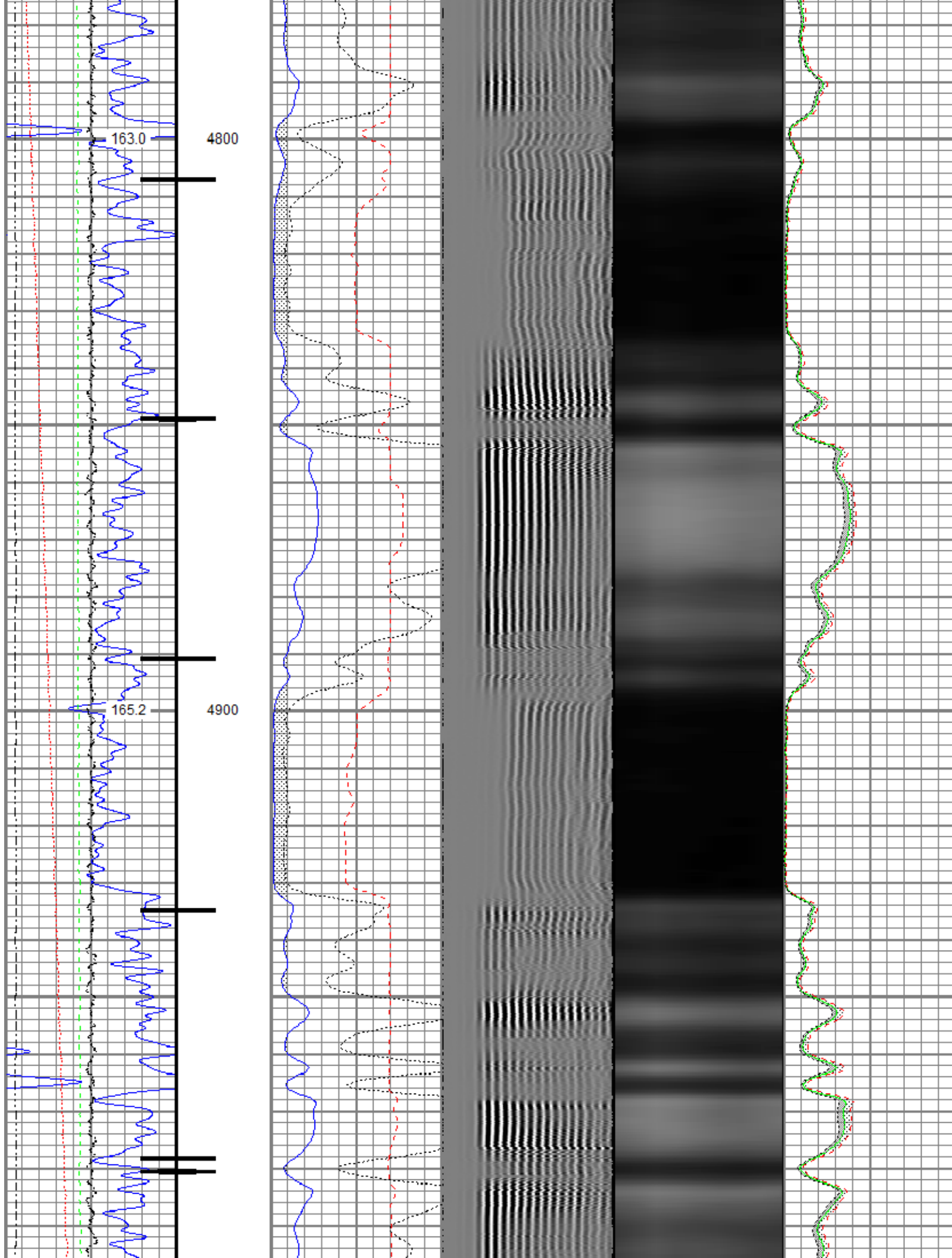


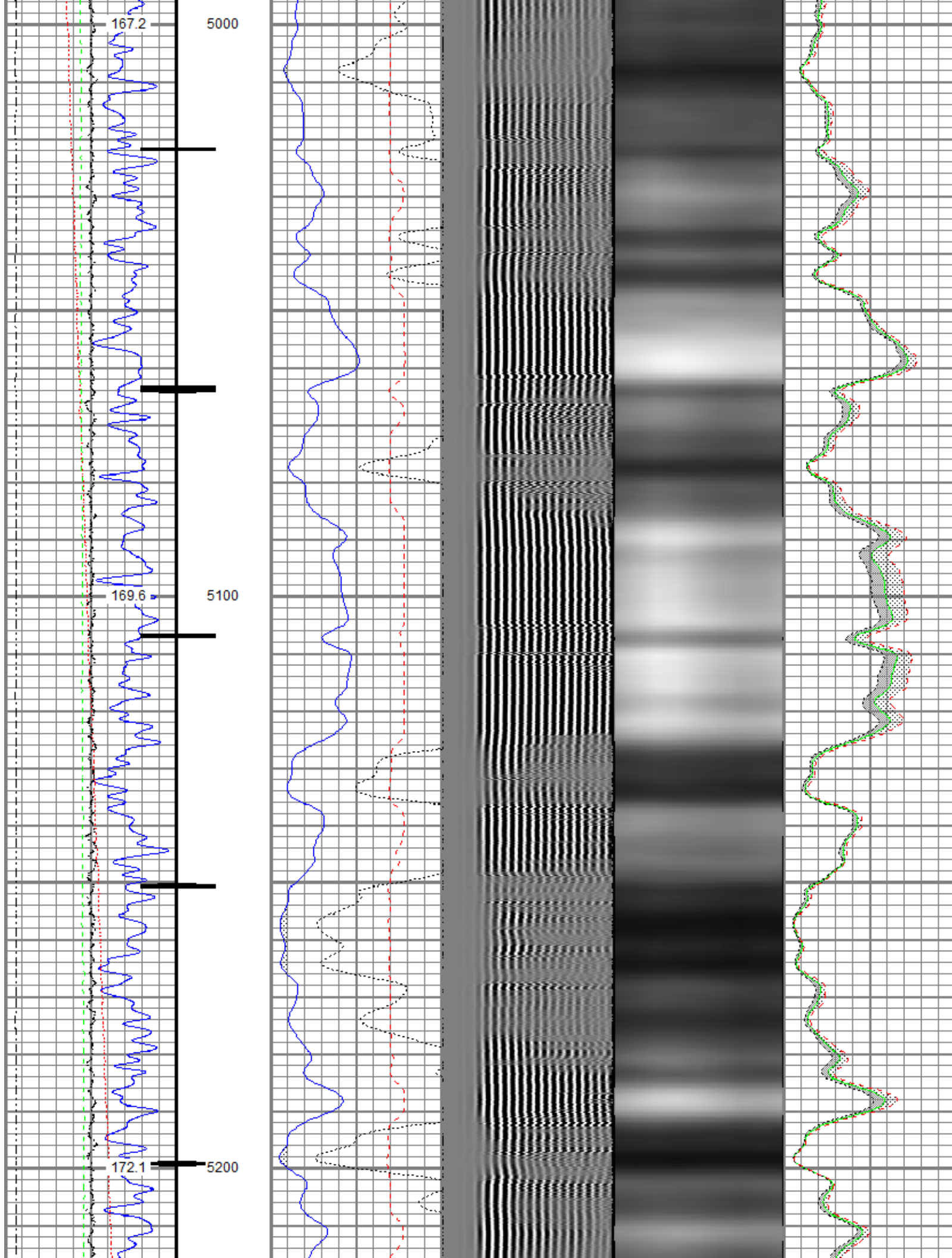


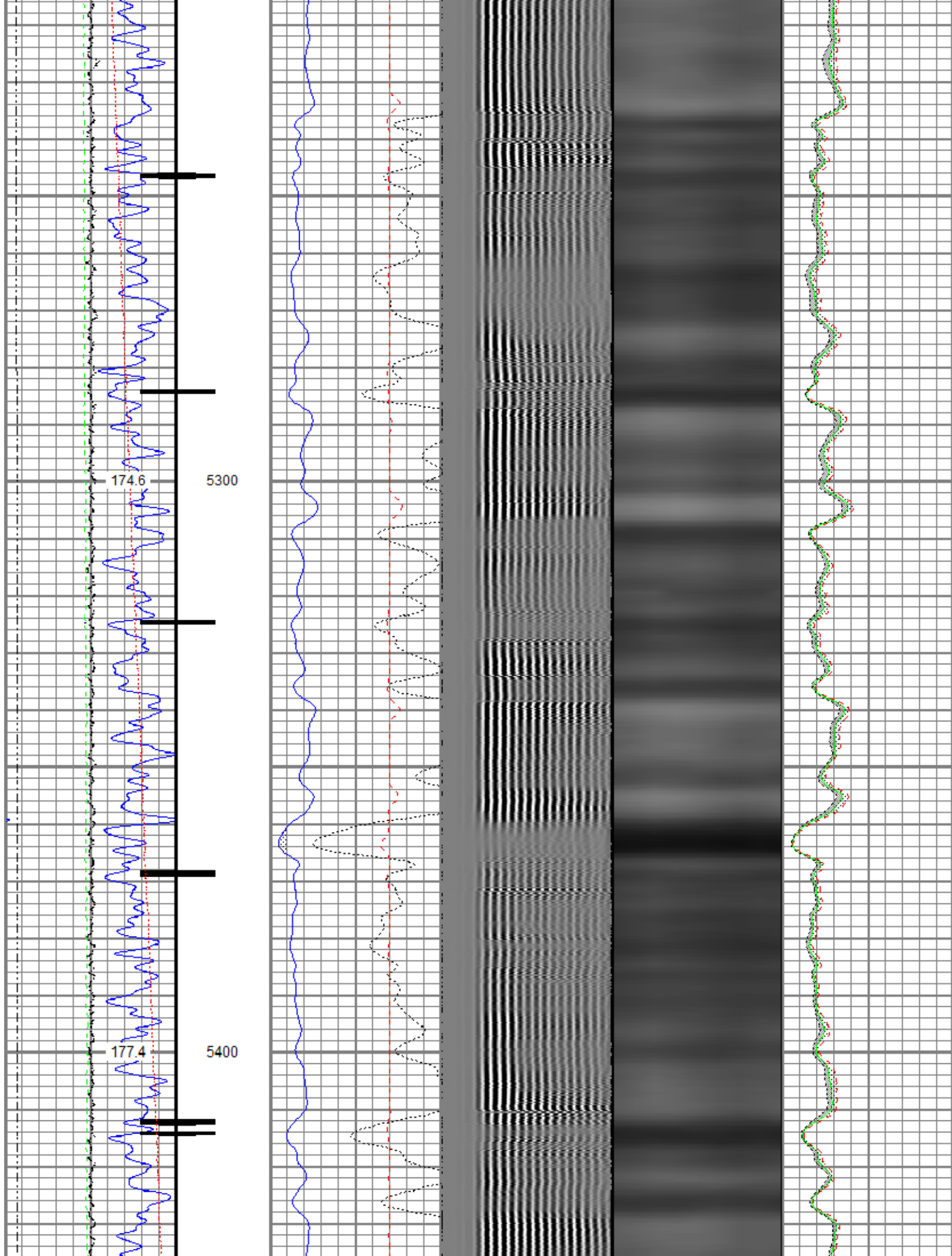


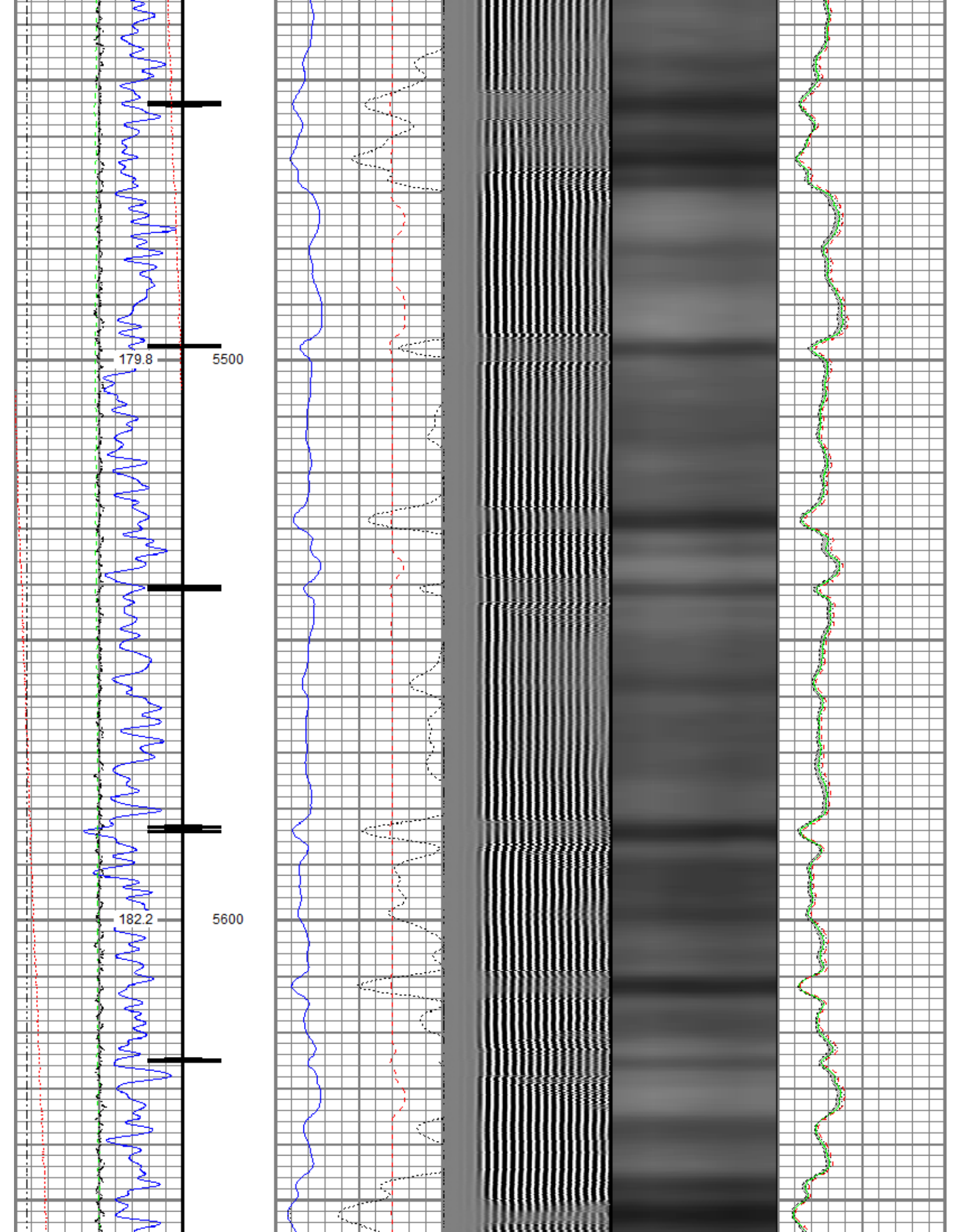


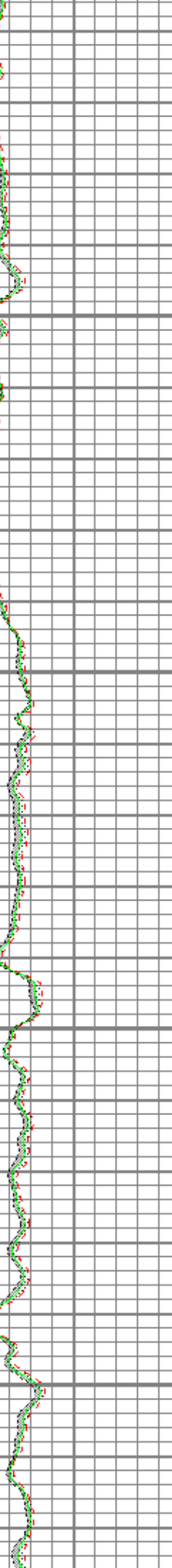

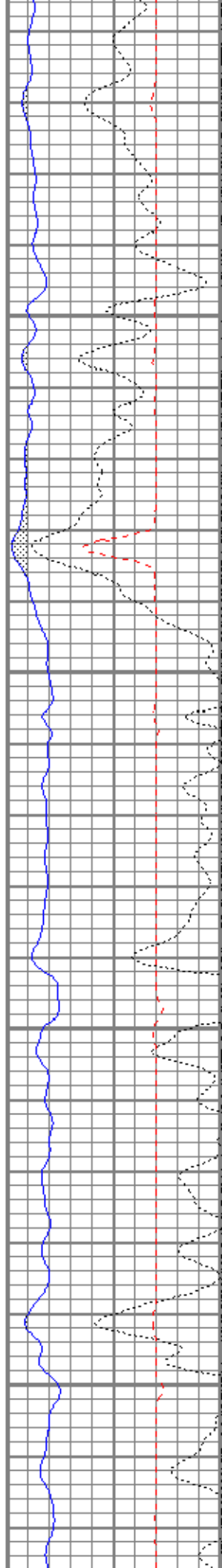
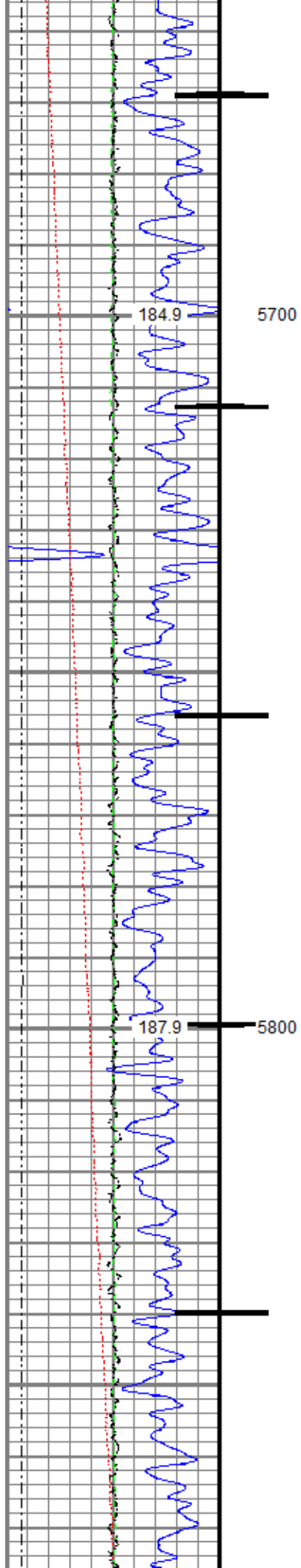





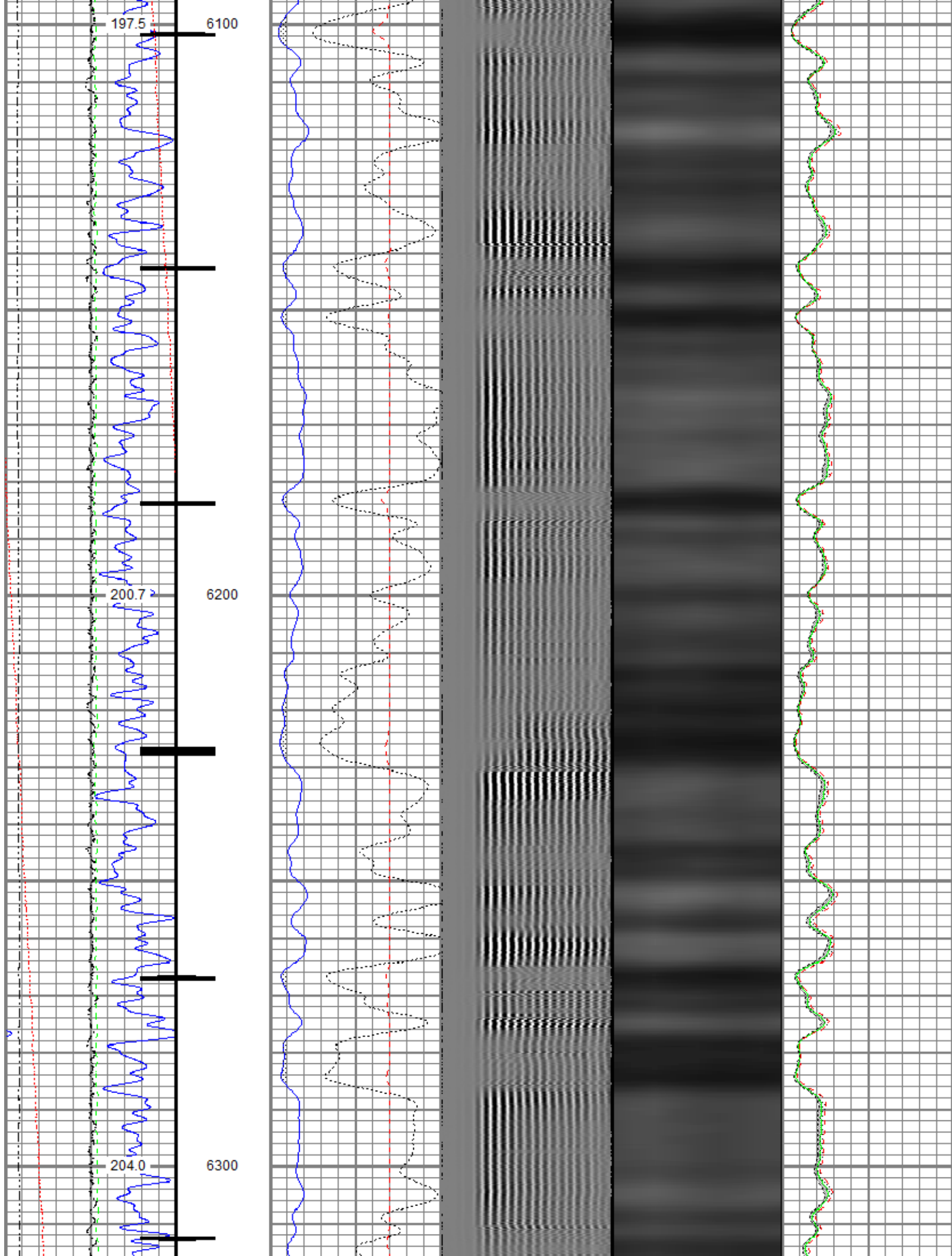


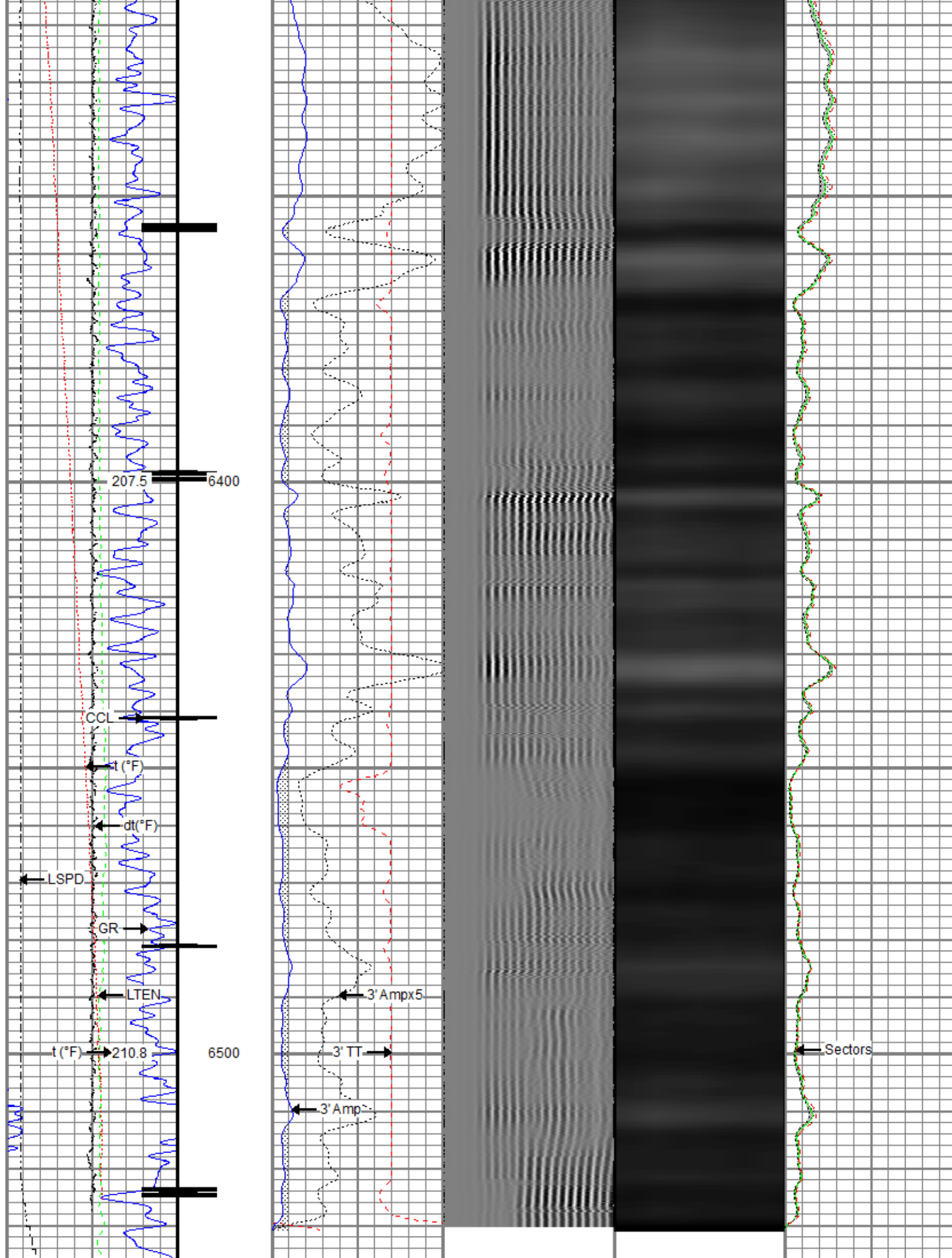













					
Gamma Ray		0	3' Amplitude (mV) 100	5' Variable Density Log	Sector Map
0	(GAPI) 120		3' Amplitude x 5	200	1200
Casing Collar Locator		0	(mV) 20		
0 Temperature (degF) 20			3' Travel Time		
Line Speed		650	(usec) 150		
-150	(ft/min) 150				
0 Line Tension (lb) 2000					
Differential Temperature					
-2	(degF) 2				

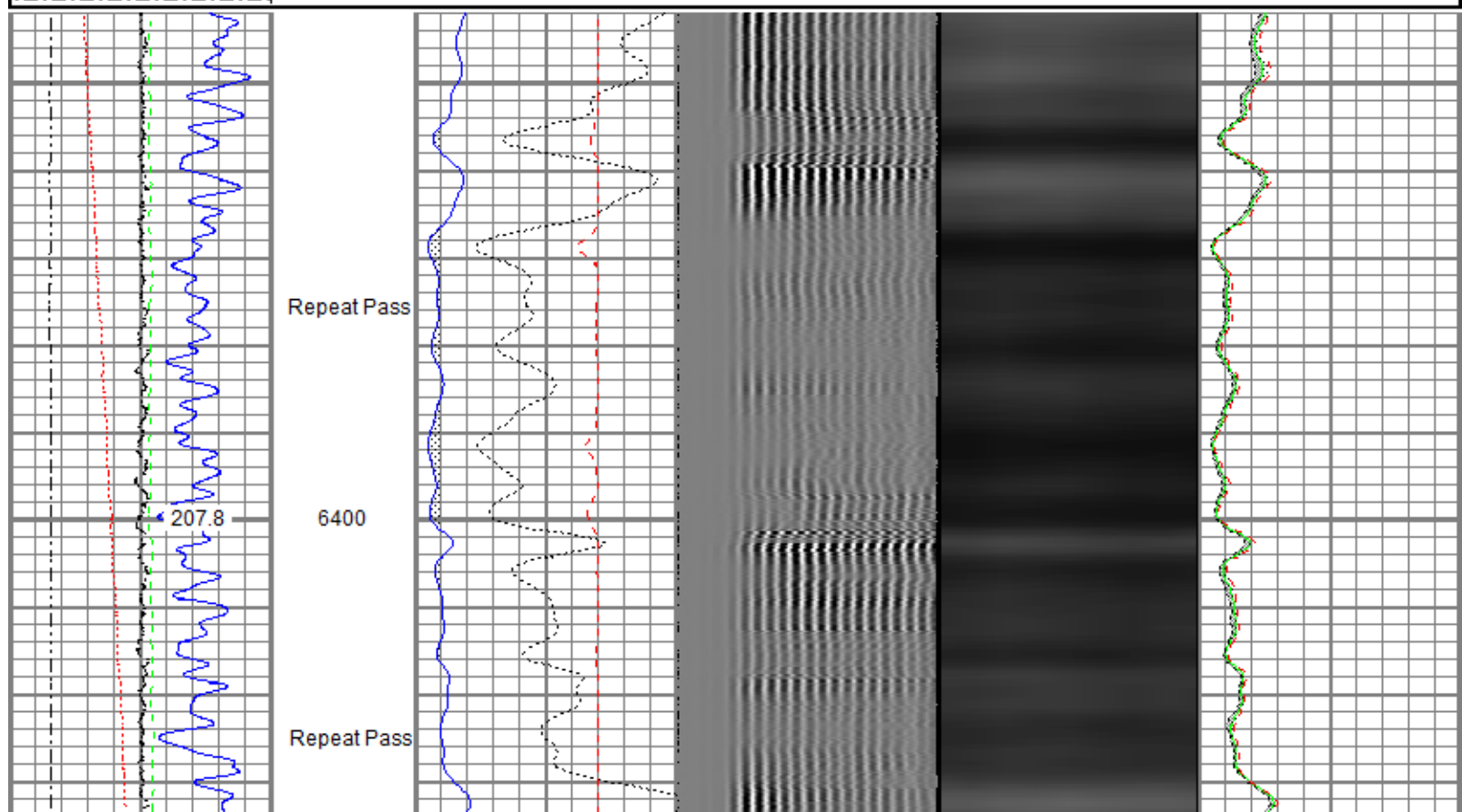


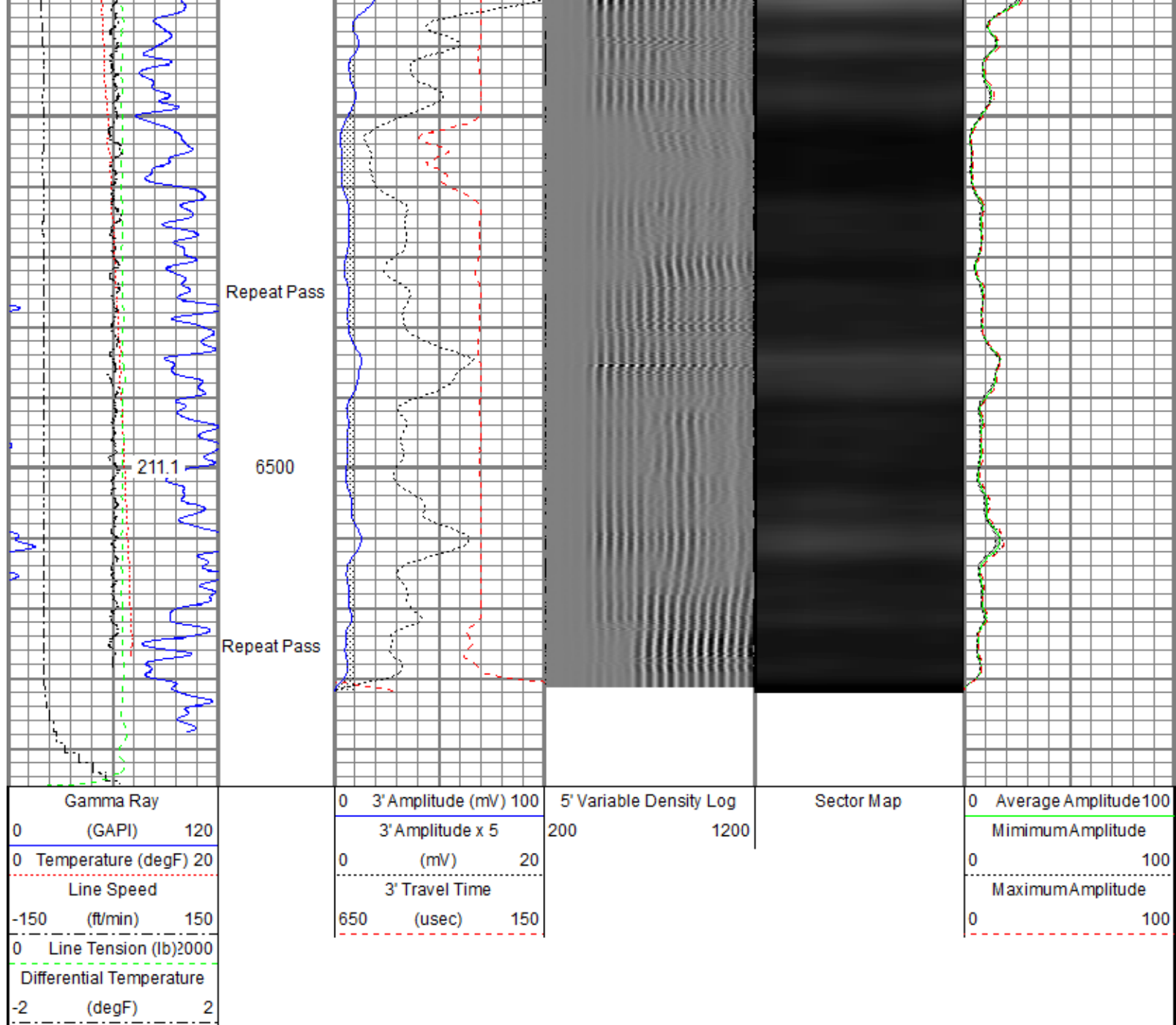
Repeat Pass

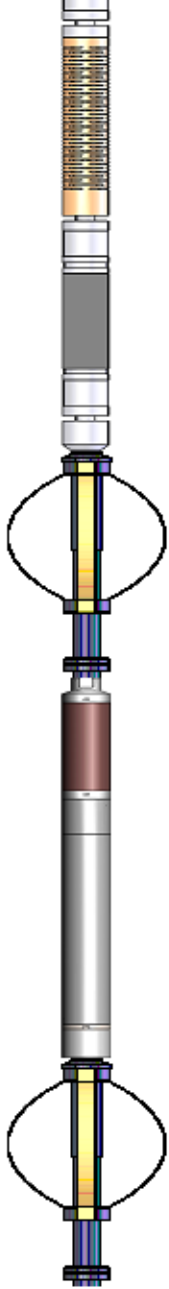
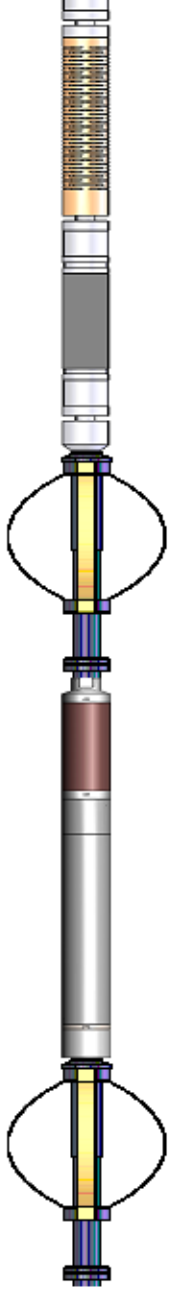
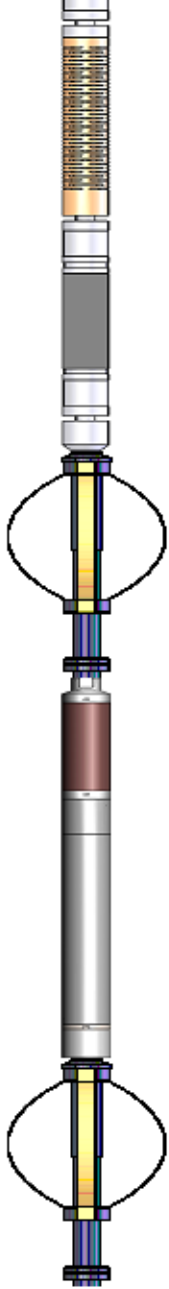
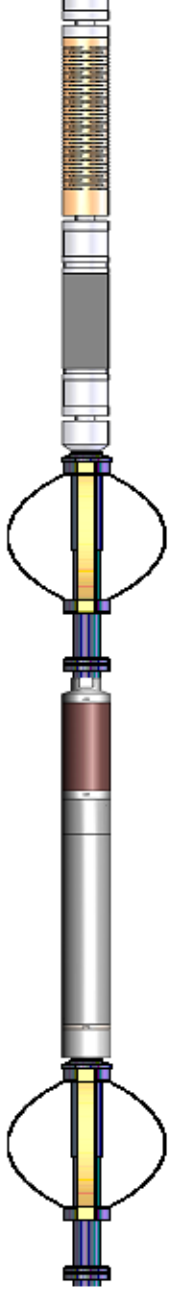
Recorded With 2800 PSI Surface Induced Pressure

Database File: anadarko\0512307350_pettinger 18-4hz_rbl_10-25-18\processed_0512347350_pettinger 18-4hz_rbl_10-25-18_2800 psi.db
 Dataset Pathname: pass2.2
 Presentation Format: ros_radrii
 Dataset Creation: Fri Oct 26 14:24:28 2018
 Charted by: Depth in Feet scaled 1:240

Gamma Ray		0	3' Amplitude (mV) 100	5' Variable Density Log	Sector Map	0	Average Amplitude 100
0	(GAPI) 120		3' Amplitude x 5	200	1200		Minimum Amplitude
0 Temperature (degF) 20		0	(mV) 20			0	100
Line Speed			3' Travel Time				Maximum Amplitude
-150	(ft/min) 150	650	(usec) 150			0	100
0 Line Tension (lb) 2000							
Differential Temperature							
-2	(degF) 2						





WVFS8	14.81		Probe Radii-2750 RBT (120855) Probe 2-3/4" Radial Cement Bond Tool with Integral Temperature Sub	9.39	2.75	105.00
WVFS7	14.81					
WVFS6	14.81					
WVFS5	14.81					
WVFS4	14.81					
WVFS3	14.81					
WVFS2	14.81					
WVFS1	14.81					
WVFCAL	14.81					
WVF3FT	14.81					
WVF5FT	13.81					
CCL\$2	6.80		Probe CENT-2750 Probe 2-3/4" Electric Inline Bowspring Centralizer	2.88	2.75	20.00
CCL\$1	6.80					
GR	5.46					
			Probe GR-CCL-2750 6PB (101001) Probe 2-3/4" rev.1 Digital Scintillation Gamma Ray/CCL Combined with 6 Pin Bottom for CNT	4.80	2.75	55.00
			Probe CENT-2750 Probe 2-3/4" Electric Inline Bowspring Centralizer	2.88	2.75	20.00
Dataset: processed_0512347350_pettinger 18-4hz_rbl_10-25-18_2800 psi.db: field/well/run1/pass4.2 Total length: 23.86 ft Total weight: 223.60 lb O.D.: 2.75 in						

Calibration Report		
Database File	c:\programdata\warrior\data\anadarko\0512307350_pettinger 18-4hz_rbl_10-25-18\processed_0512347350_pettinger 18-4hz_rbl_10-25-18	
Dataset Pathname	pass4.2	
Dataset Creation	Fri Oct 26 14:21:11 2018	
Gamma Ray Calibration Report		
Serial Number:	101001	
Tool Model:	2750 6PB	
Performed:	Mon Oct 01 11:32:32 2018	
Calibrator Value:	637.0	GAPI
Background Reading:	100.6	cps
Calibrator Reading:	981.1	cps
Sensitivity:	0.7235	GAPI/cps
Segmented Cement Bond Log Calibration Report		

Serial Number: 120855
Tool Model: 2750 RBT
Calibration Casing Diameter: 5.500 in
Calibration Depth: -17.496 ft

Master Calibration, performed Thu Oct 25 08:34:57 2018:

	Raw (v)		Calibrated (mv)		Results	
	Zero	Cal	Zero	Cal	Gain	Offset
3'	0.004	0.353	0.800	71.921	203.993	-0.059
CAL	0.004	0.374				
5'	0.004	0.316	0.800	71.921	228.068	-0.035
SUM						
S1	0.004	0.353	0.000	100.000	286.283	-1.031
S2	0.004	0.356	0.000	100.000	284.514	-1.247
S3	0.004	0.356	0.000	100.000	283.735	-1.056
S4	0.004	0.353	0.000	100.000	287.348	-1.291
S5	0.004	0.354	0.000	100.000	286.123	-1.195
S6	0.004	0.355	0.000	100.000	284.949	-1.252
S7	0.004	0.353	0.000	100.000	286.313	-1.188
S8	0.004	0.354	0.000	100.000	285.794	-1.088

Internal Reference Calibration, performed (Not Performed):

	Raw (v)		Calibrated (v)		Results	
	Zero	Cal	Zero	Cal	Gain	Offset
CAL	0.000	0.000	0.004	0.374	1.000	0.000

Air Zero Calibration, performed Thu Oct 25 08:35:25 2018:

	Raw (v)		Calibrated (v)		Results	
	Zero		Zero		Offset	
3'	0.004		0.000		-0.000	
5'	0.004		0.000		-0.000	
SUM						
S1	0.004		0.000		-0.000	
S2	0.004		0.000		0.000	
S3	0.004		0.000		-0.000	
S4	0.004		0.000		0.000	
S5	0.004		0.000		-0.000	
S6	0.004		0.000		0.000	
S7	0.004		0.000		-0.000	
S8	0.004		0.000		-0.000	

Temperature Calibration Report

Serial Number: 120855
Tool Model: 2750 RBT
Performed: Mon Oct 01 11:32:15 2018

	Reference	Reading
Low Reference:	100.00 degF	112.30 degF
High Reference:	350.00 degF	394.75 degF
Gain:	0.89	
Offset:	0.60	
Delta Spacing	1	

Company Kerr-McGee Oil & Gas Onshore, L.P.



Well	Pettinger 18-4HZ
Field	Wattenberg
County	Weld
State	Colorado