

Mnemonic	Name	Description
ATC_SU	ATC_SU	Auto Trak Curve Steering Unit
ATC_MWD	ATC_MWD	Auto Trak Curve MWD
ATC_LCPM	ATC_LCPM	Auto Trak Curve LCPM

Comments


- 1
- Depth measurements were obtained from a depth control system not supplied or operated by Baker Hughes. Due to lack of control by Baker Hughes logging engineers, depth calibrations and measurements could not be independently verified.
- 2
- Baker Hughes LWD Runs 1 and 2 utilized 8 inch NaviTrak Service (Directional) behind a 13.5 inch bit and a steerable assembly from 105 to 1562 feet MD (105 to 1557 feet TVD). No logging data was acquired through out that run.
- 3
- Baker Hughes LWD Run 3 utilized 6.75 inch NaviGamma Service (Gamma Ray and Directional) behind a 8.5 inch bit and a steerable assembly from 1562 to 17293 feet MD (1557 to 7086 feet TVD).
- 4
- The GRAM data is presented on a scale of 0 to 300 API, per the client's request

Remarks

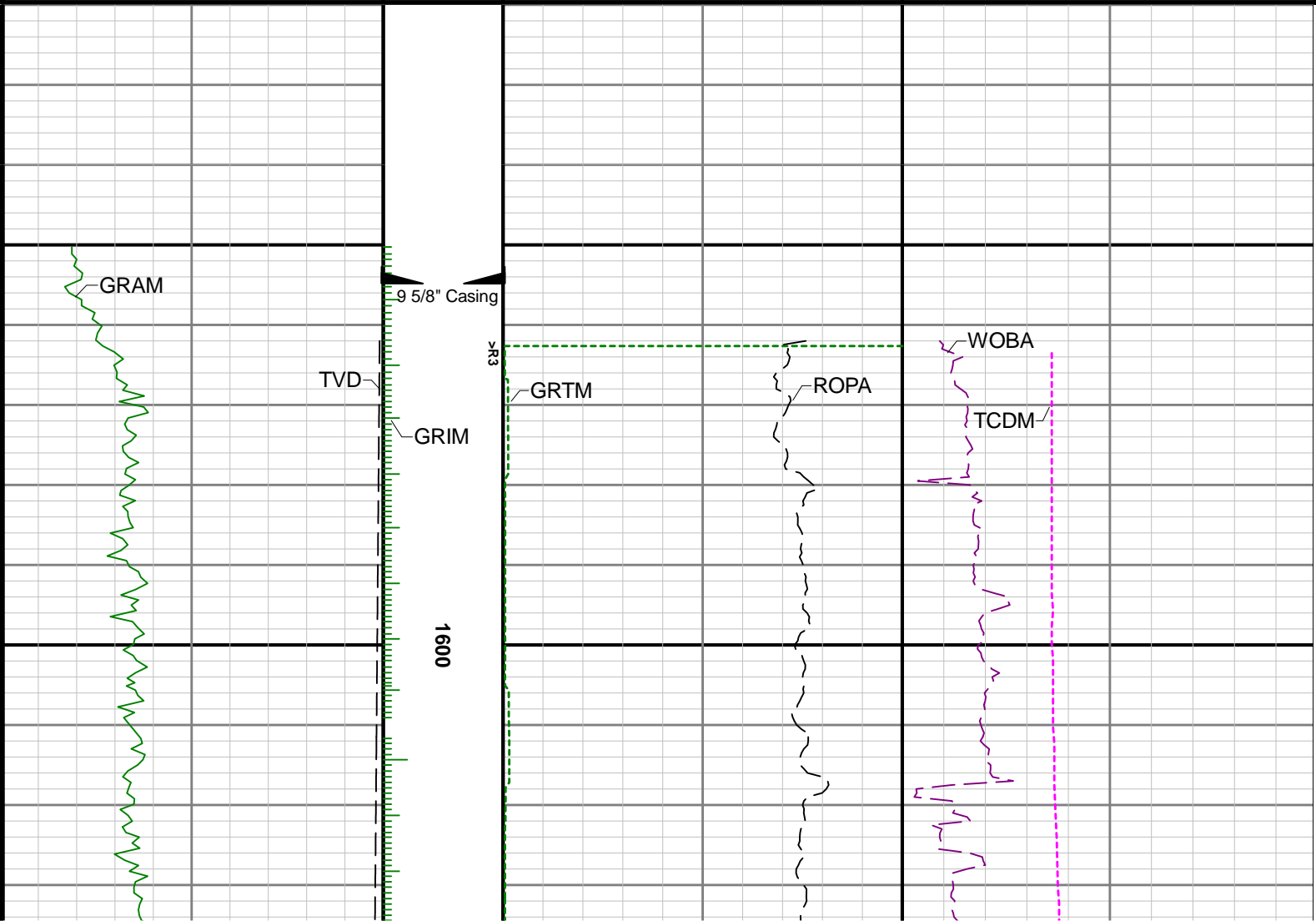
Number	Measured Depth (ft)	Hole Section (in)	Run No.	Remark
1	14597.00	8.500	3	The GRTM curve exceeds the 600 min scale in the interval 14597 14609 feet MD (7086 feet TVD) because it was not logged for up to 23 hours after performing a wiper trip.
2	17280.00	8.500	3	The interval from 17280 to 17293 feet MD (7086 feet TVD) was not logged after being drilled due to sensor to bit offset at well TD.

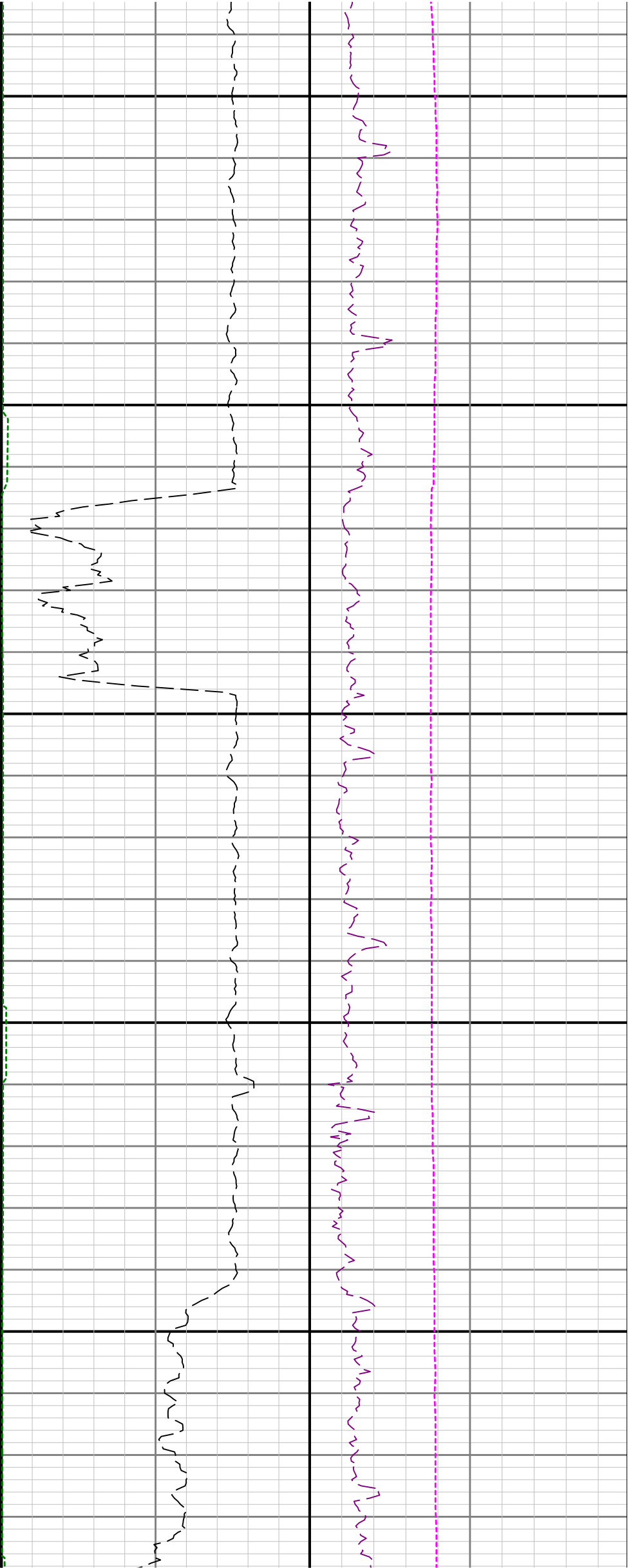
Curve Mnemonics

Presented Curves	Description	Units
ROPA	Depth Averaged ROP 3 ft Average	ft/h
TVD	True Vertical Depth	ft
WOBA	Weight On Bit, Average 1 ft Average	klb
GRAM	Gamma Ray - Apparent - Memory 0.5 ft Average	API
GRIM	Gamma Ray - Data Point Indicator - Memory	unitless
GRTM	Gamma Ray - Time Since Drilled - Memory	min
TCDM	Directional Real-Time Survey Temperature	degF

<div><div>BAKER HUGHES</div><div>a GE company</div></div> <div></div>	Company	Bayswater E&P LLC			
	Well	KTC Farms BA-35-36HN			
	Interval	Date From:	2018-09-11 15:40	Top:	1562.00 ft
		Date To:	2018-09-16 19:47	Bottom:	17293.00 ft
	Created	2018-09-16 20:09:03			

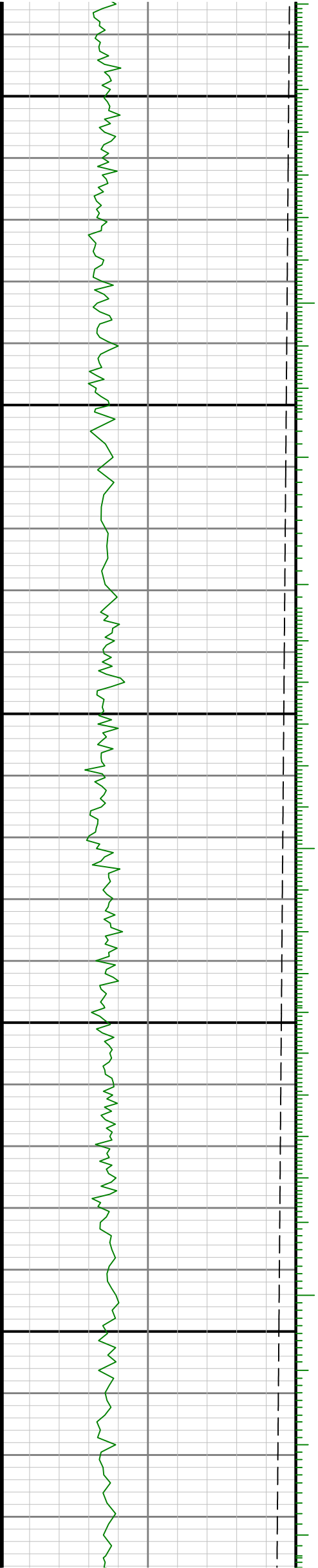
Gamma Ray - Apparent 0.5 ft Average GRAM		MD 1:240 feet	Gamma Time Since Drilled GRTM		Weight On Bit, Average 1 ft Average WOBA	
0 300			0 600		0 50	
API			min		klb	
True Vertical Depth TVD			Depth Averaged ROP 3 ft Average ROPA		Downhole Temperature TCDM	
7500 1500			1000 0		0 300	
ft			ft/h		degF	

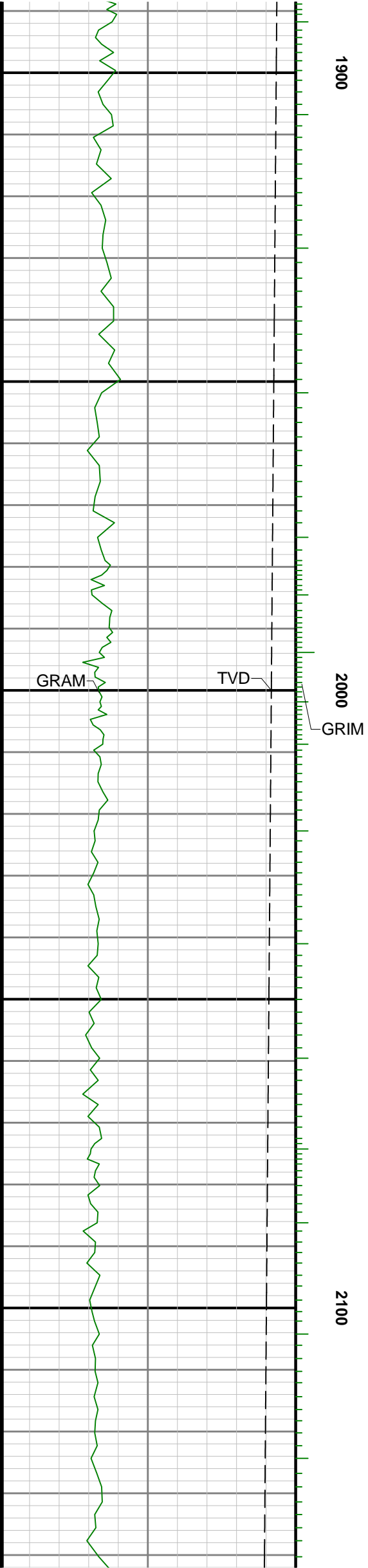
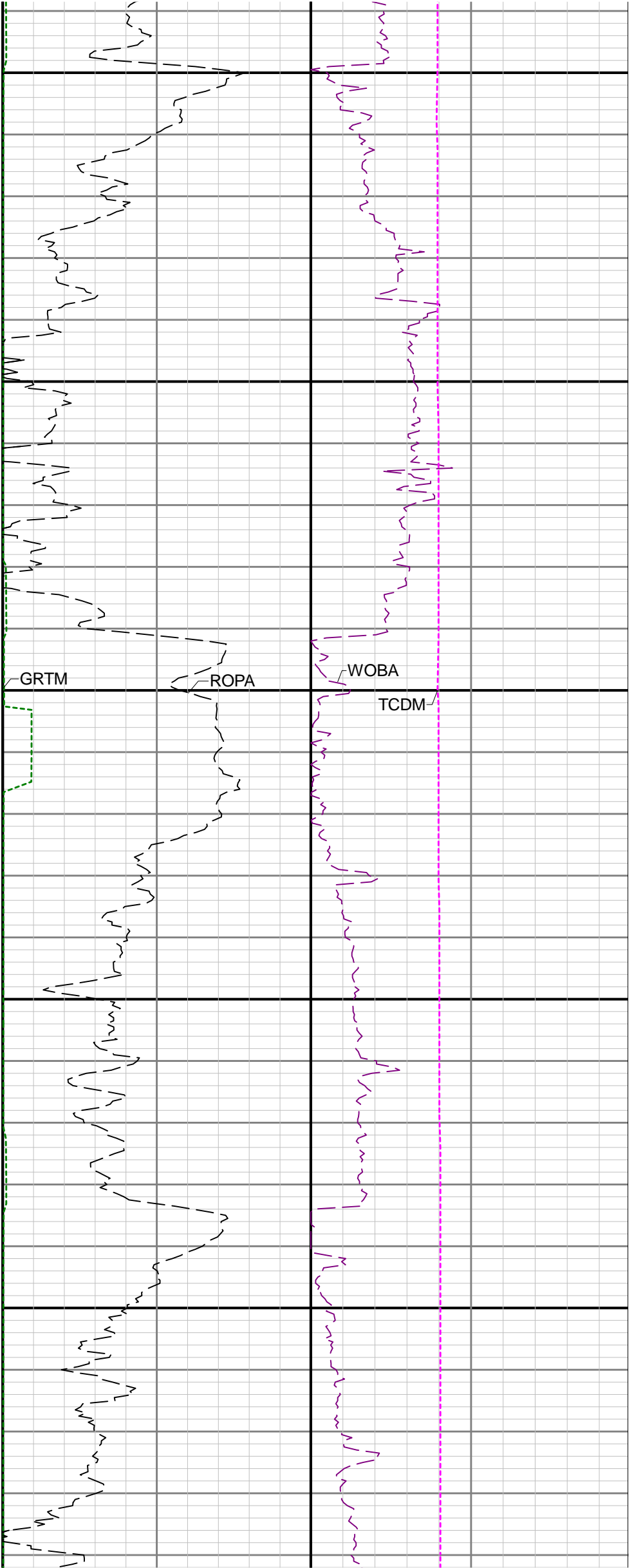


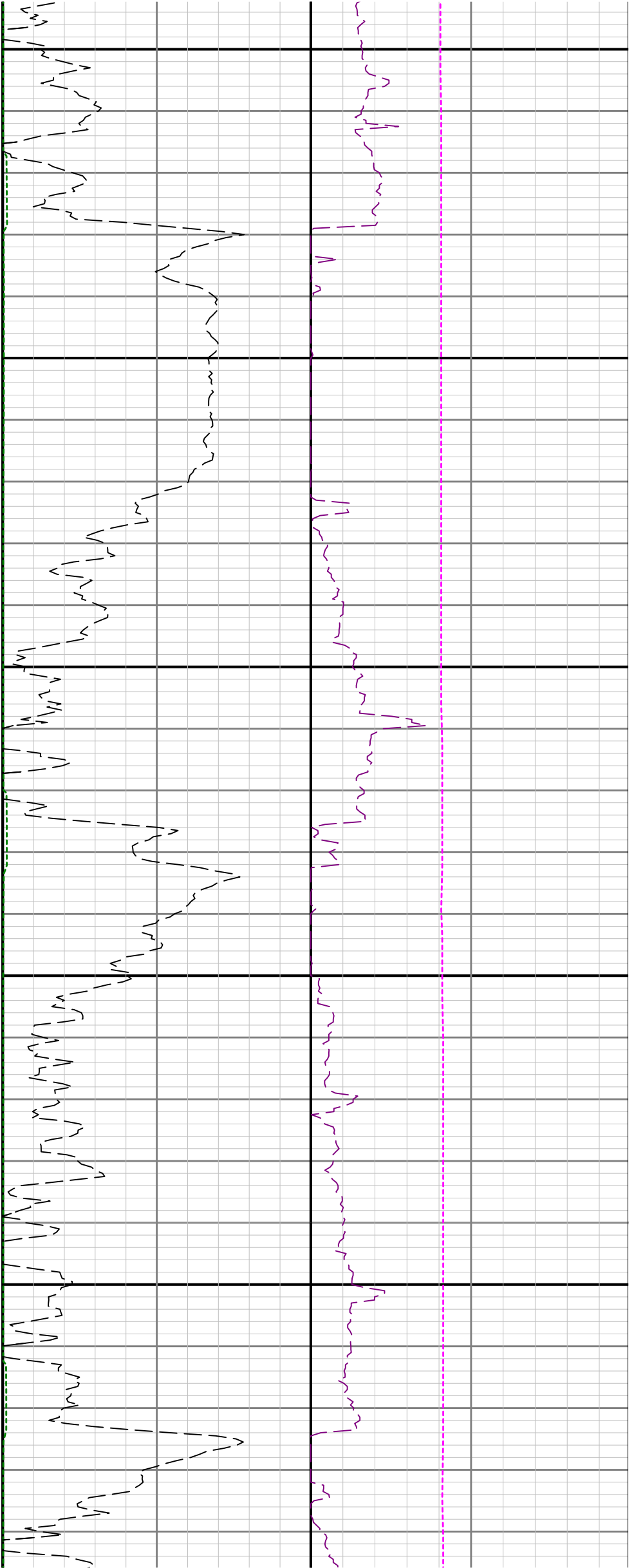


1700

1800

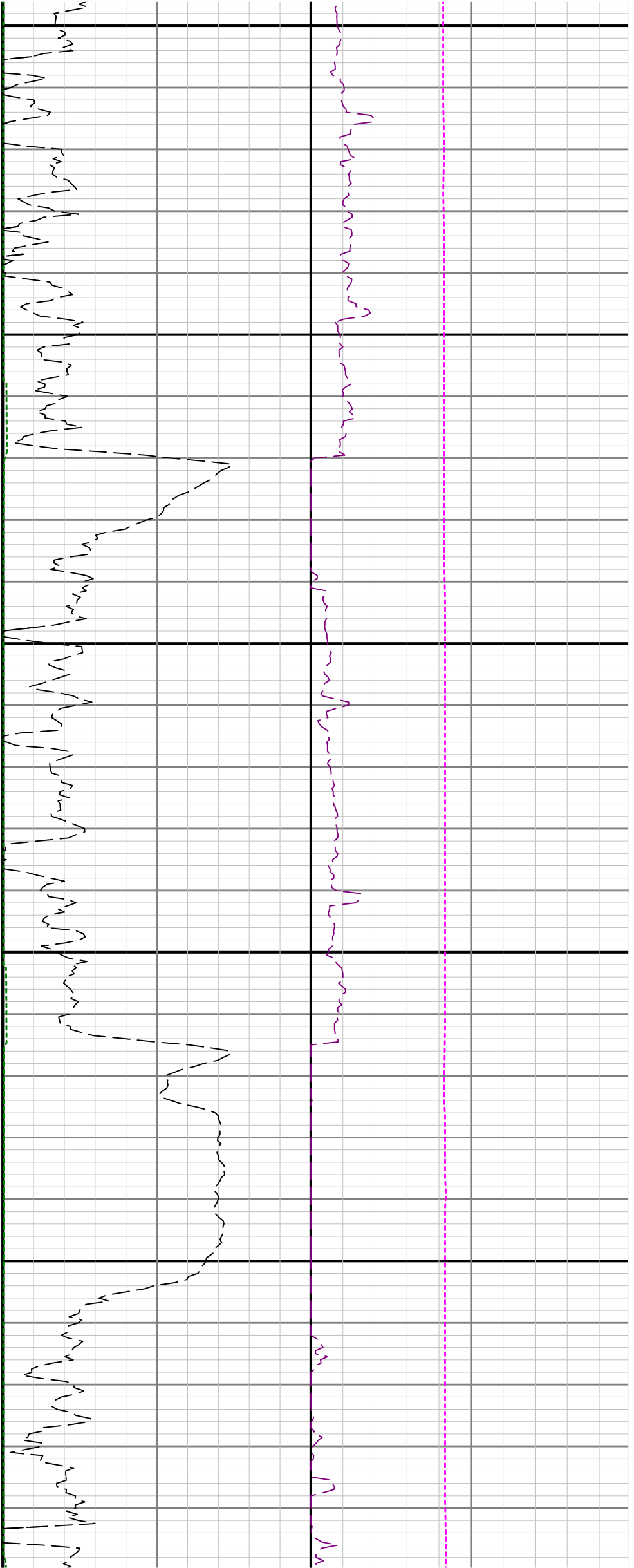






2200

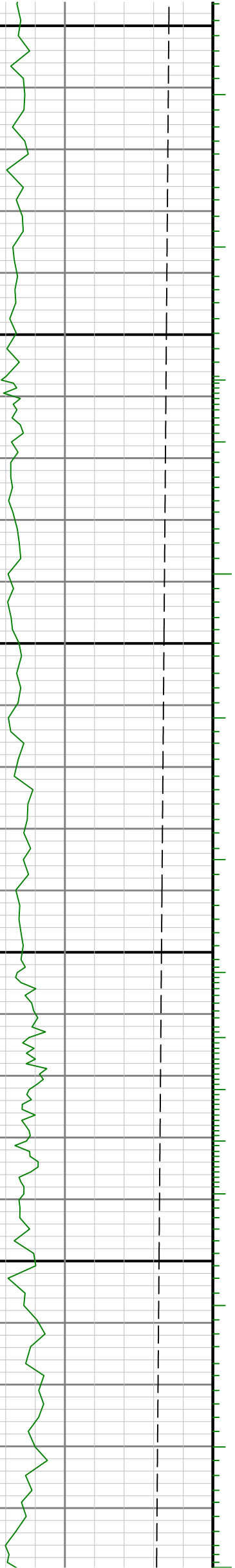
2300

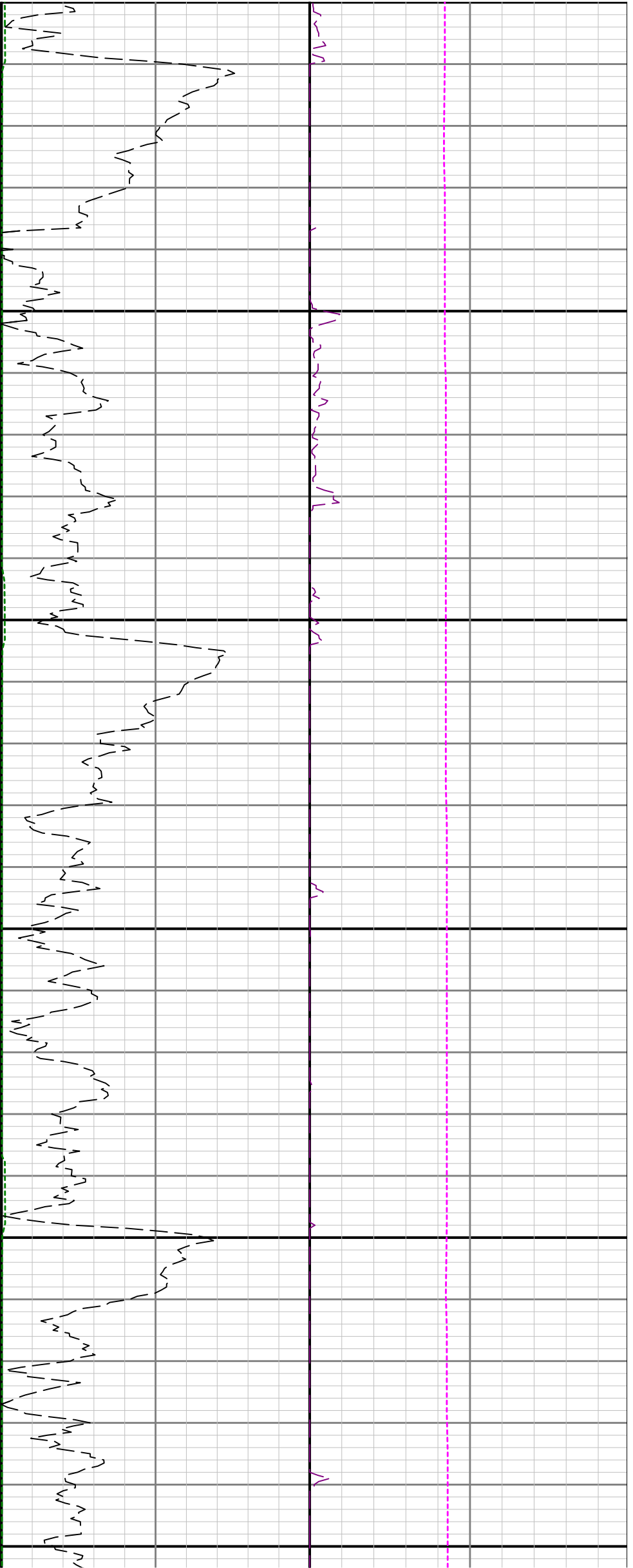


2400

2500

2600

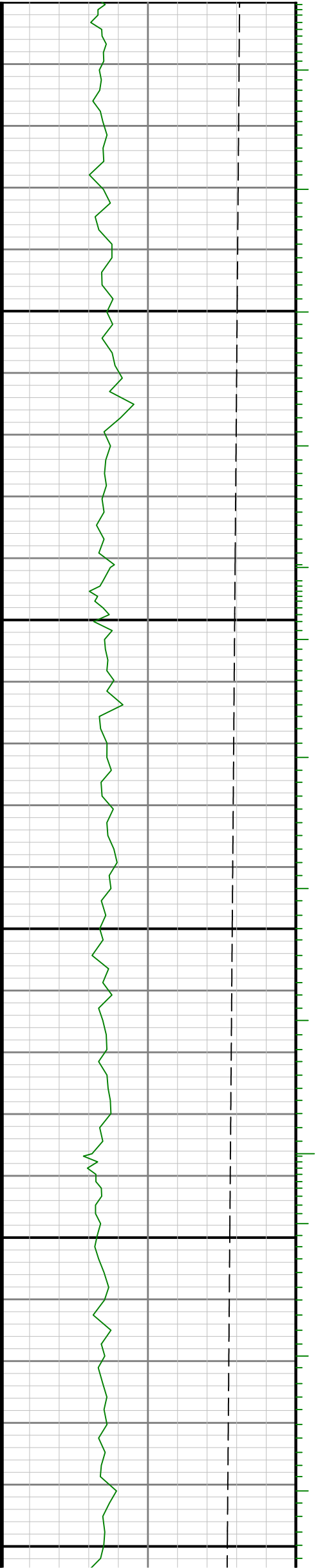


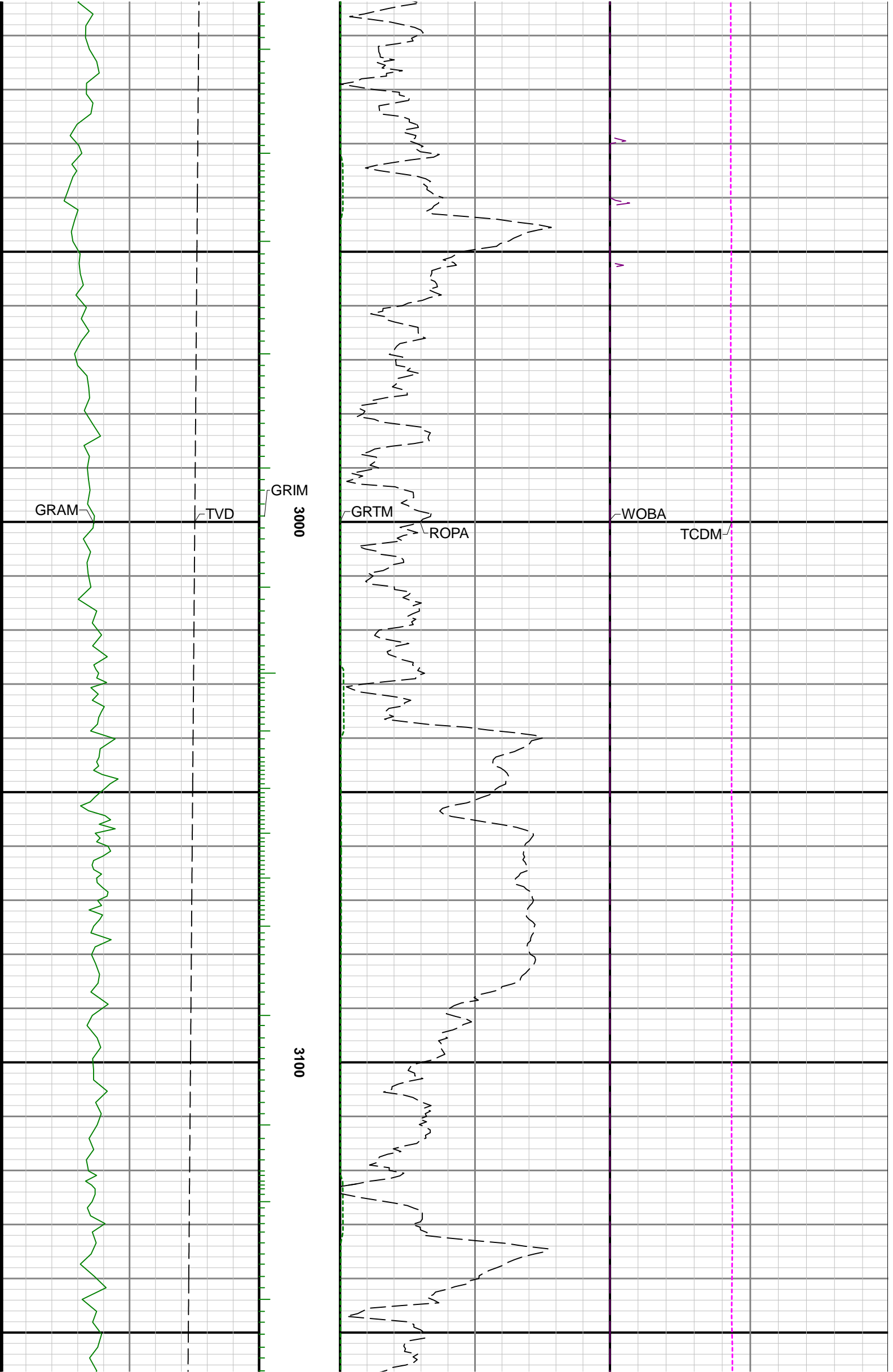


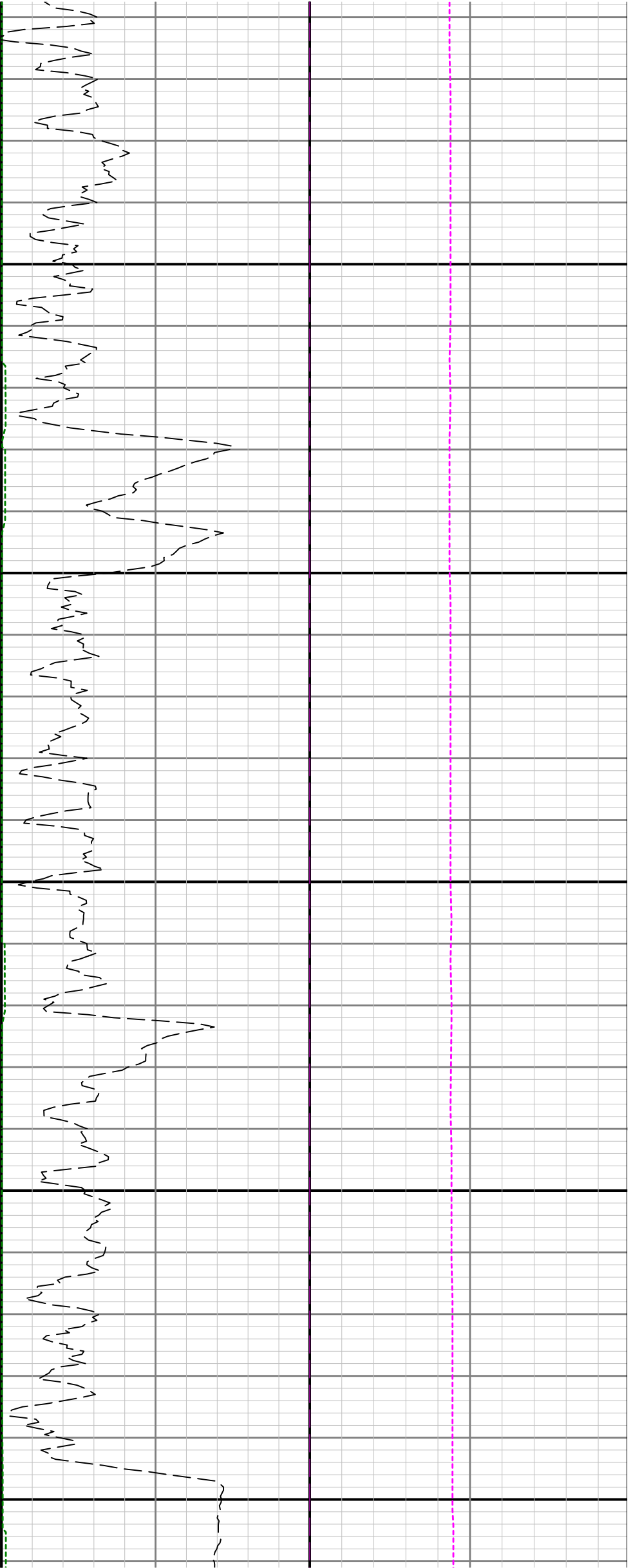
2700

2800

2900



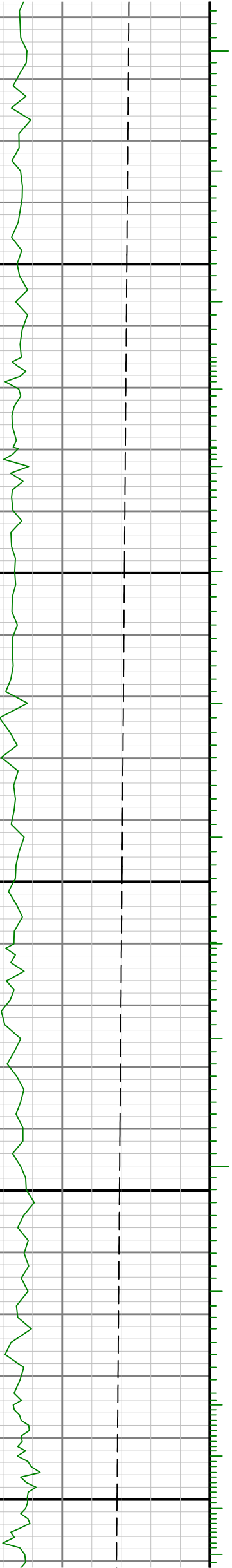


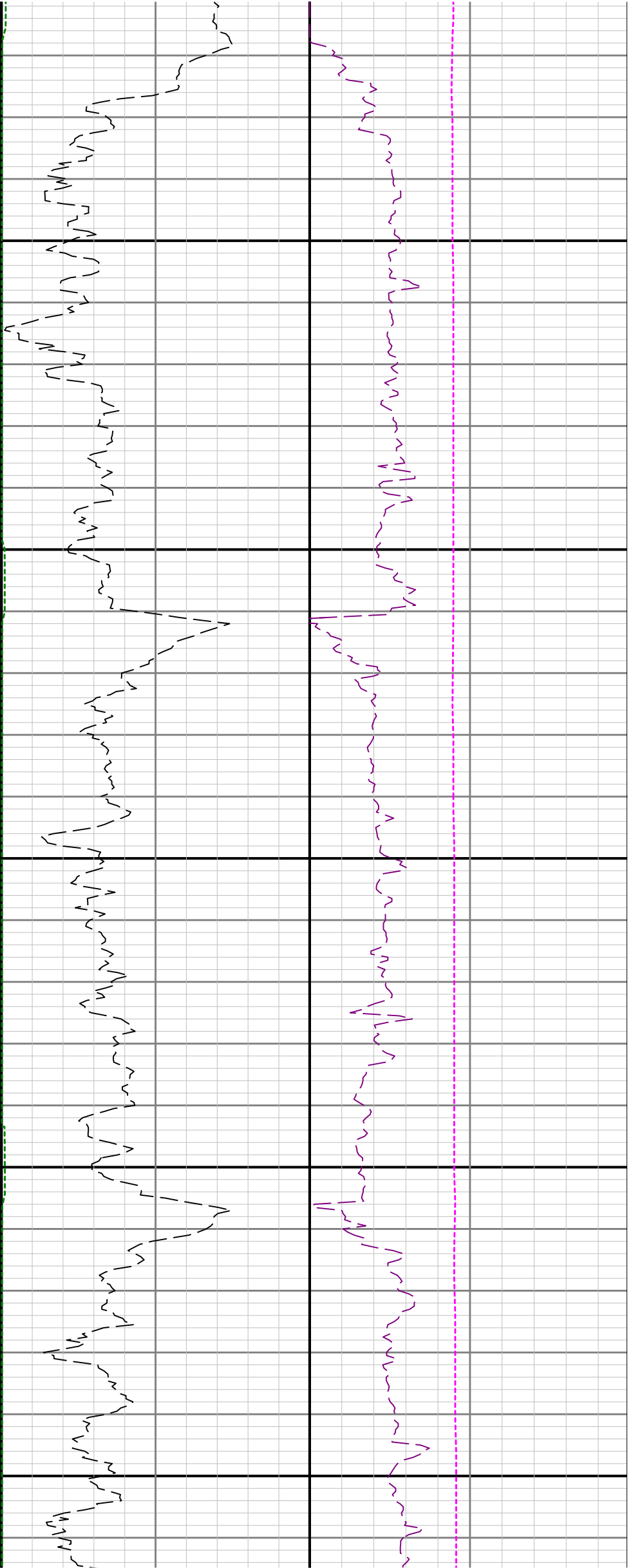


3200

3300

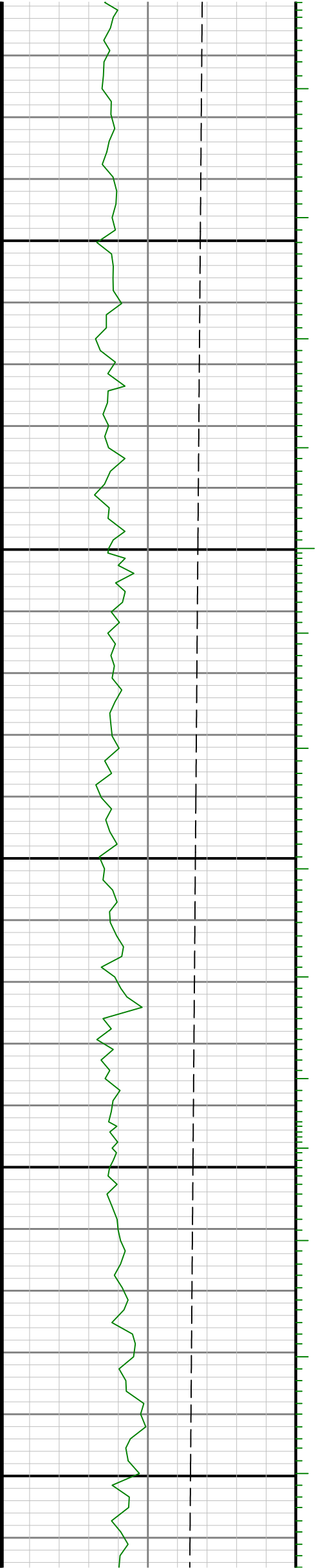
3400

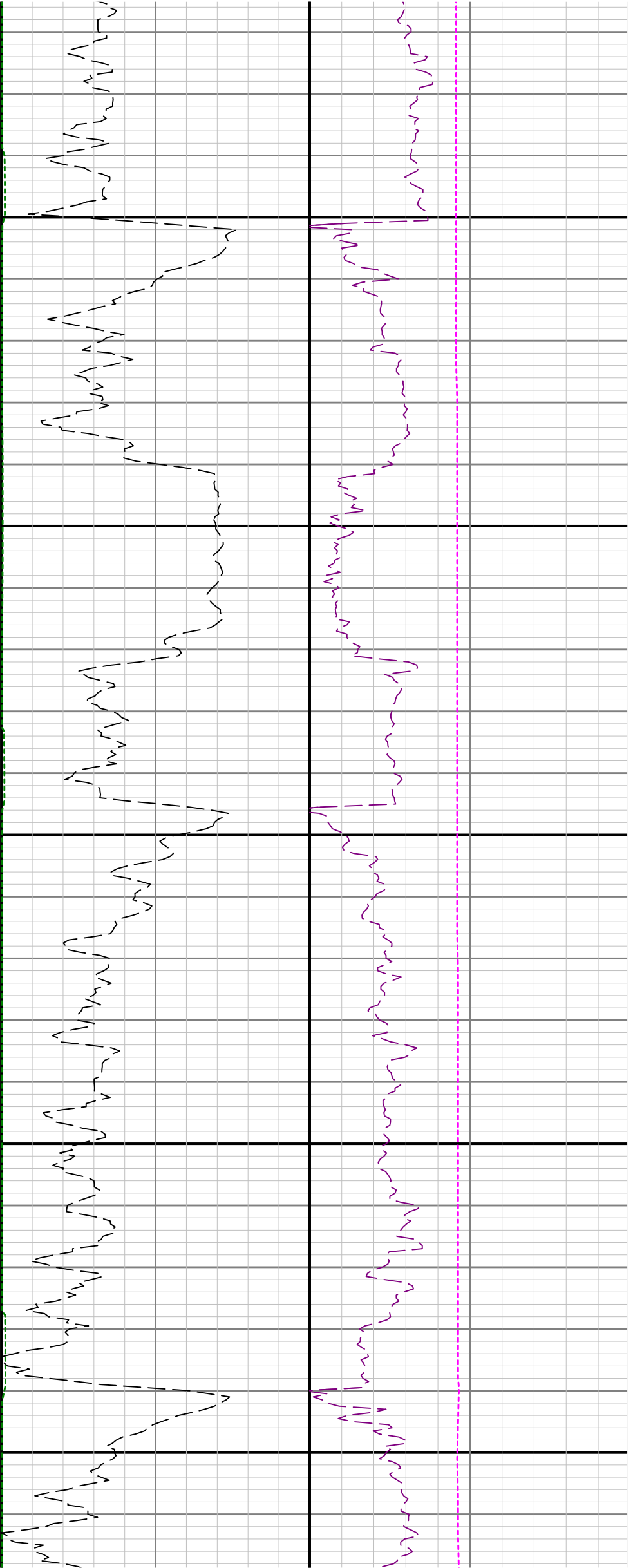




3500

3600

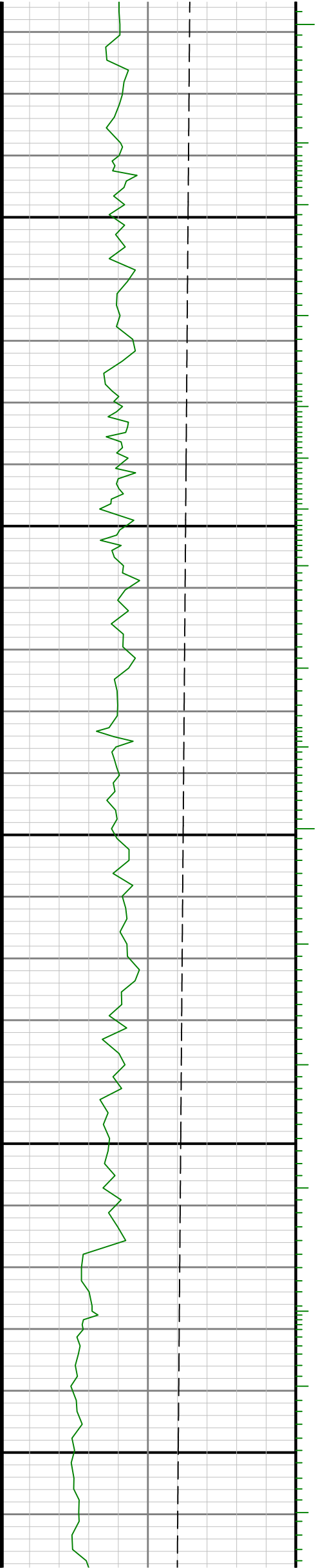


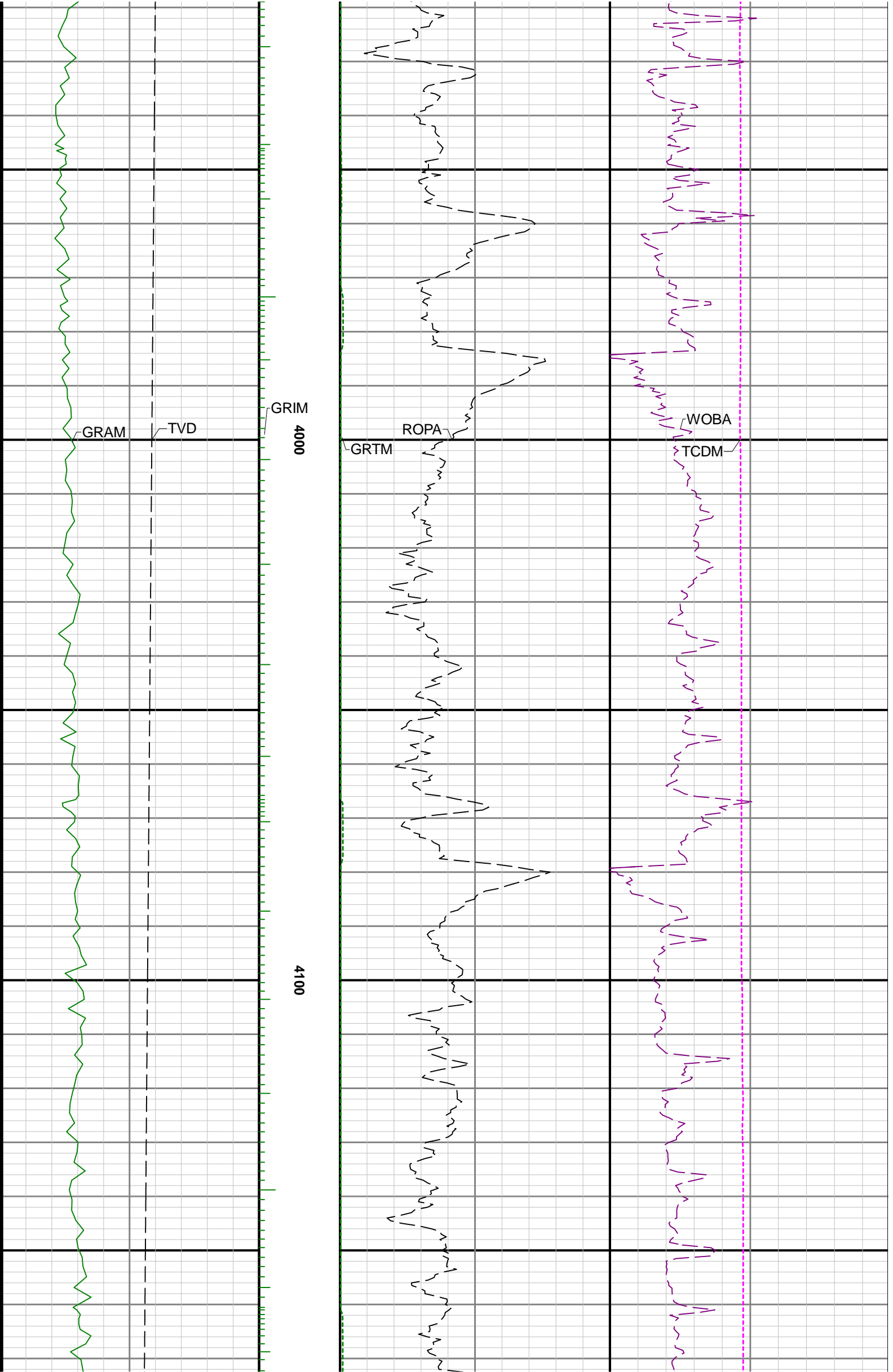


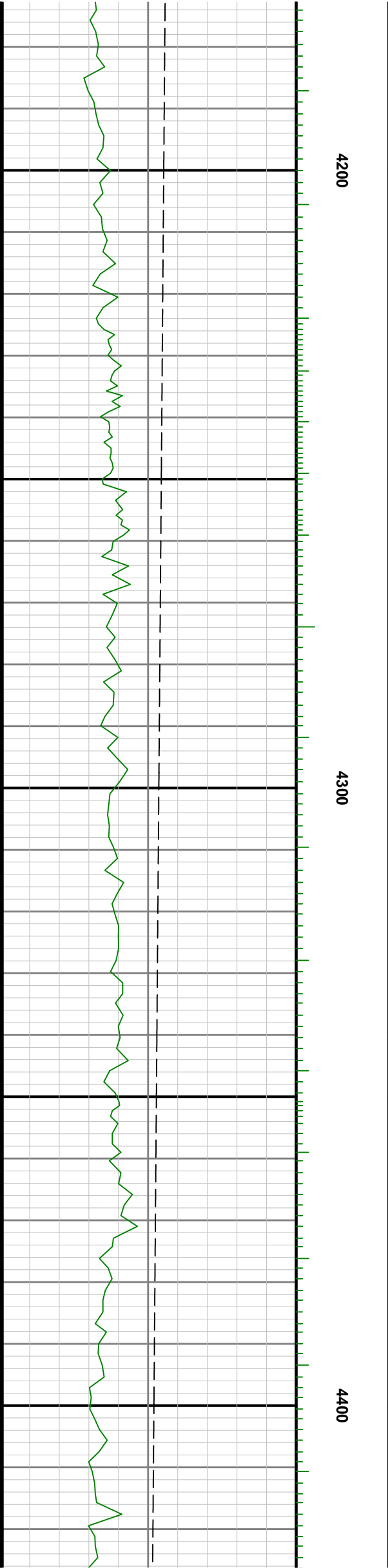
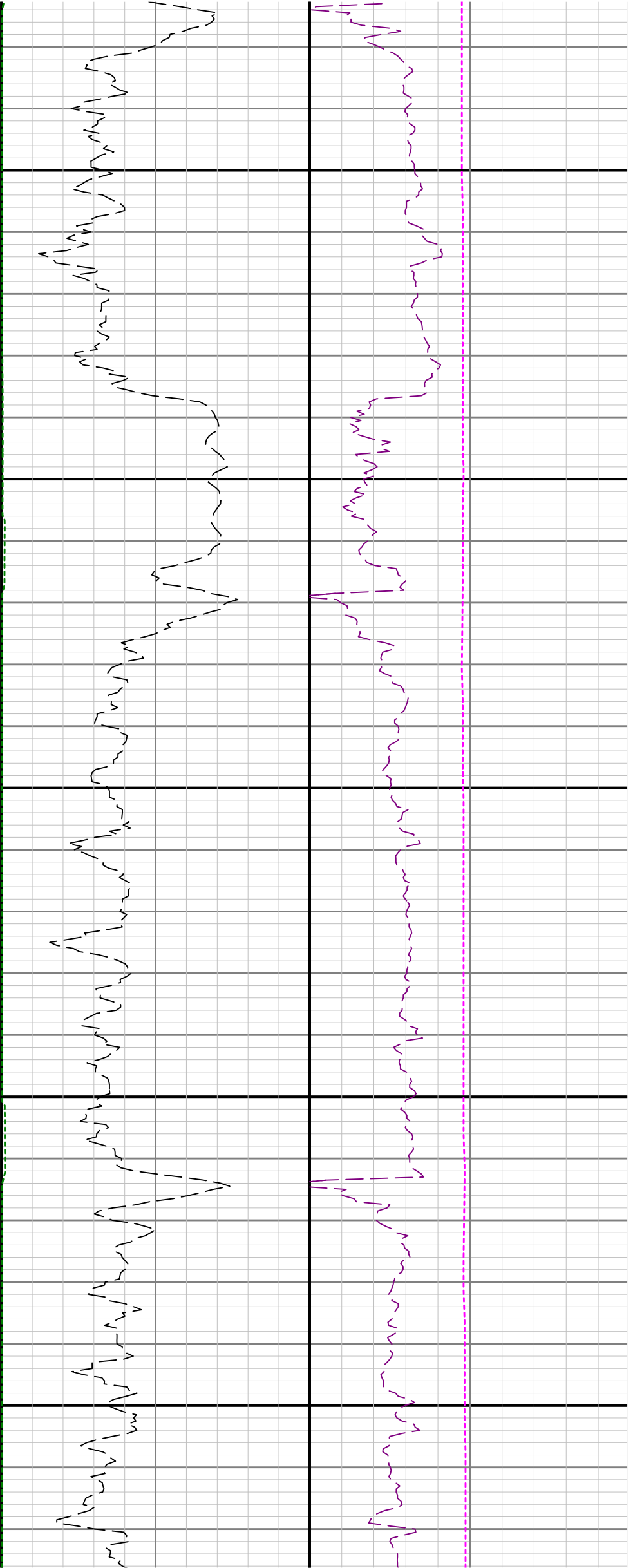
3700

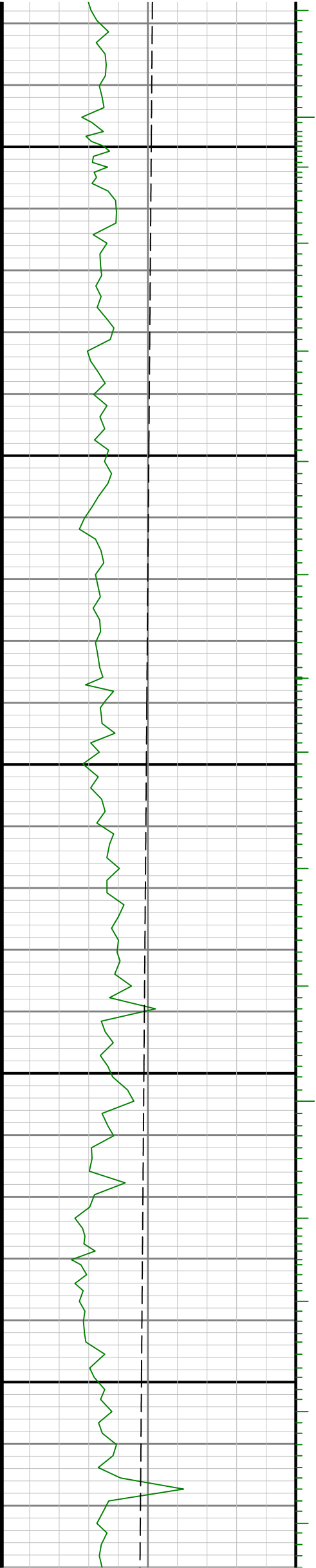
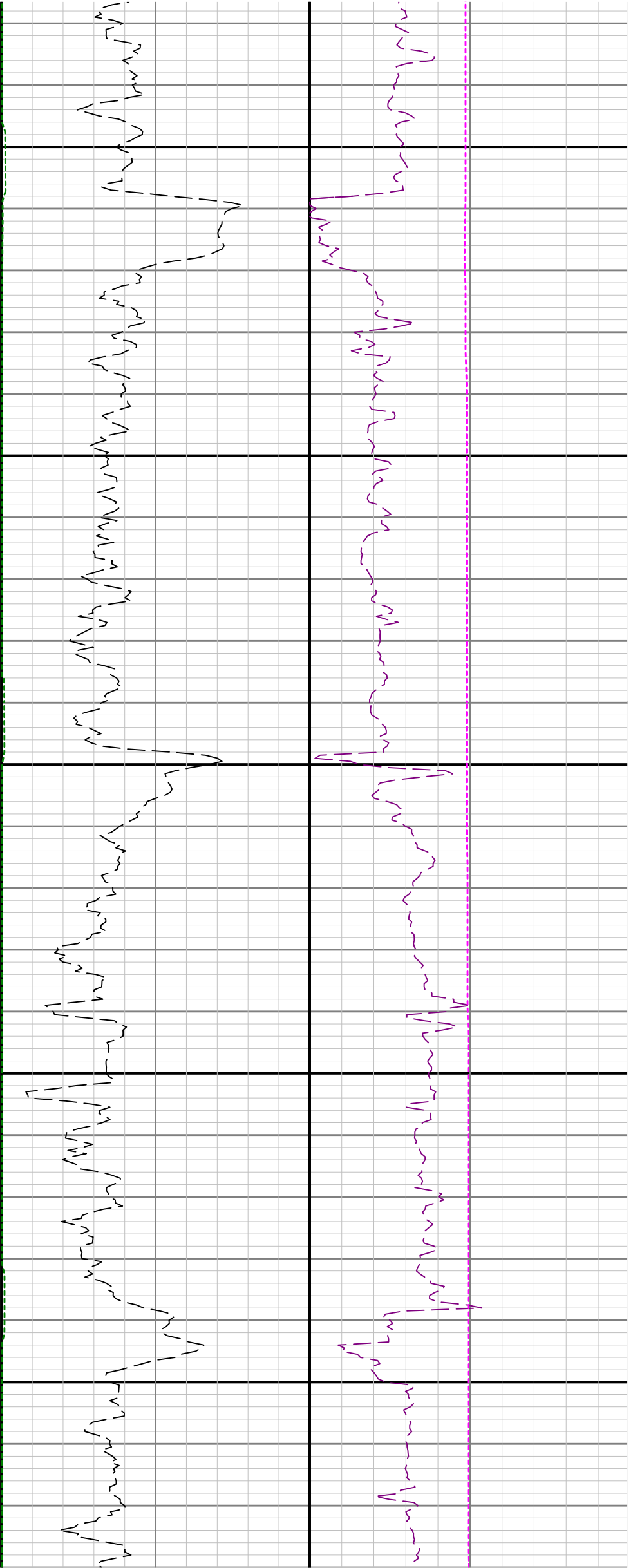
3800

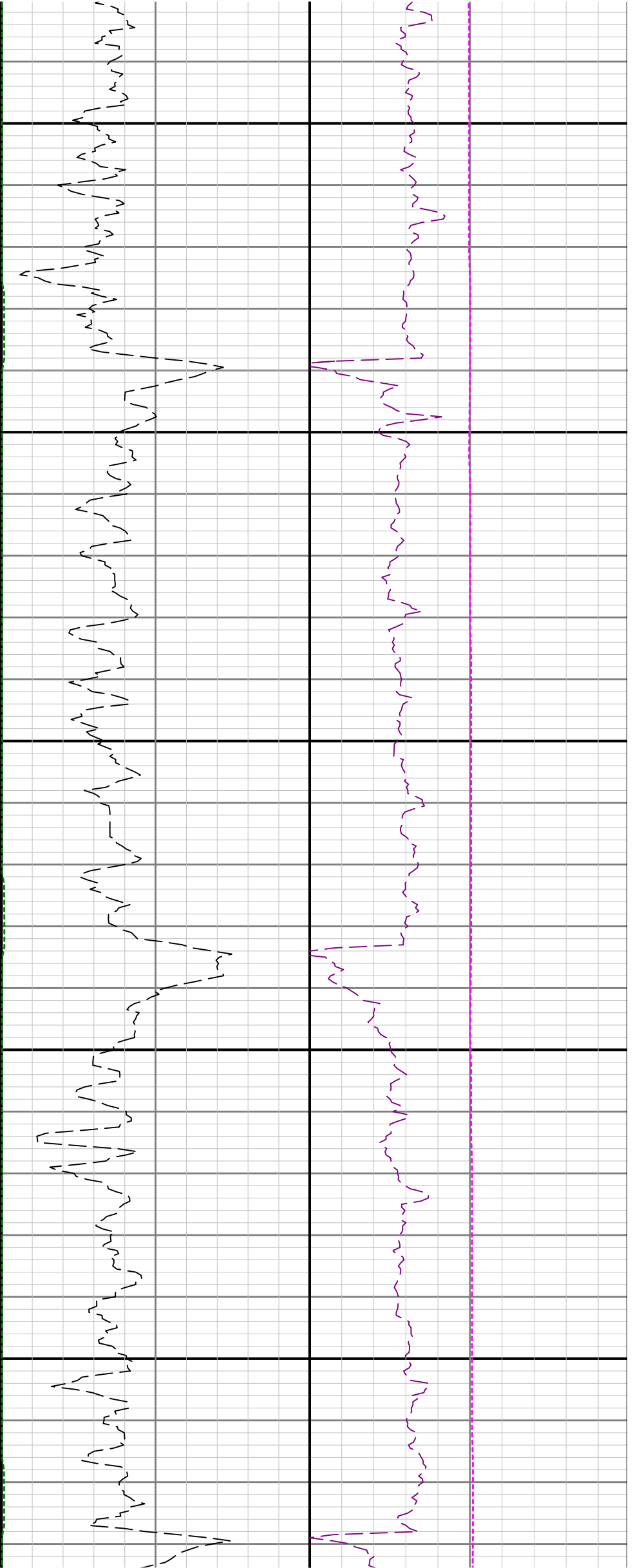
3900







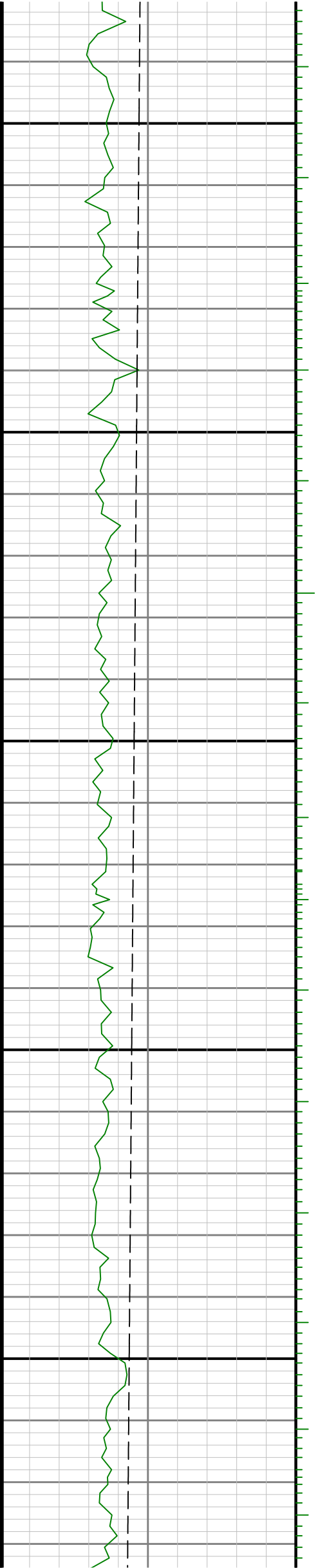


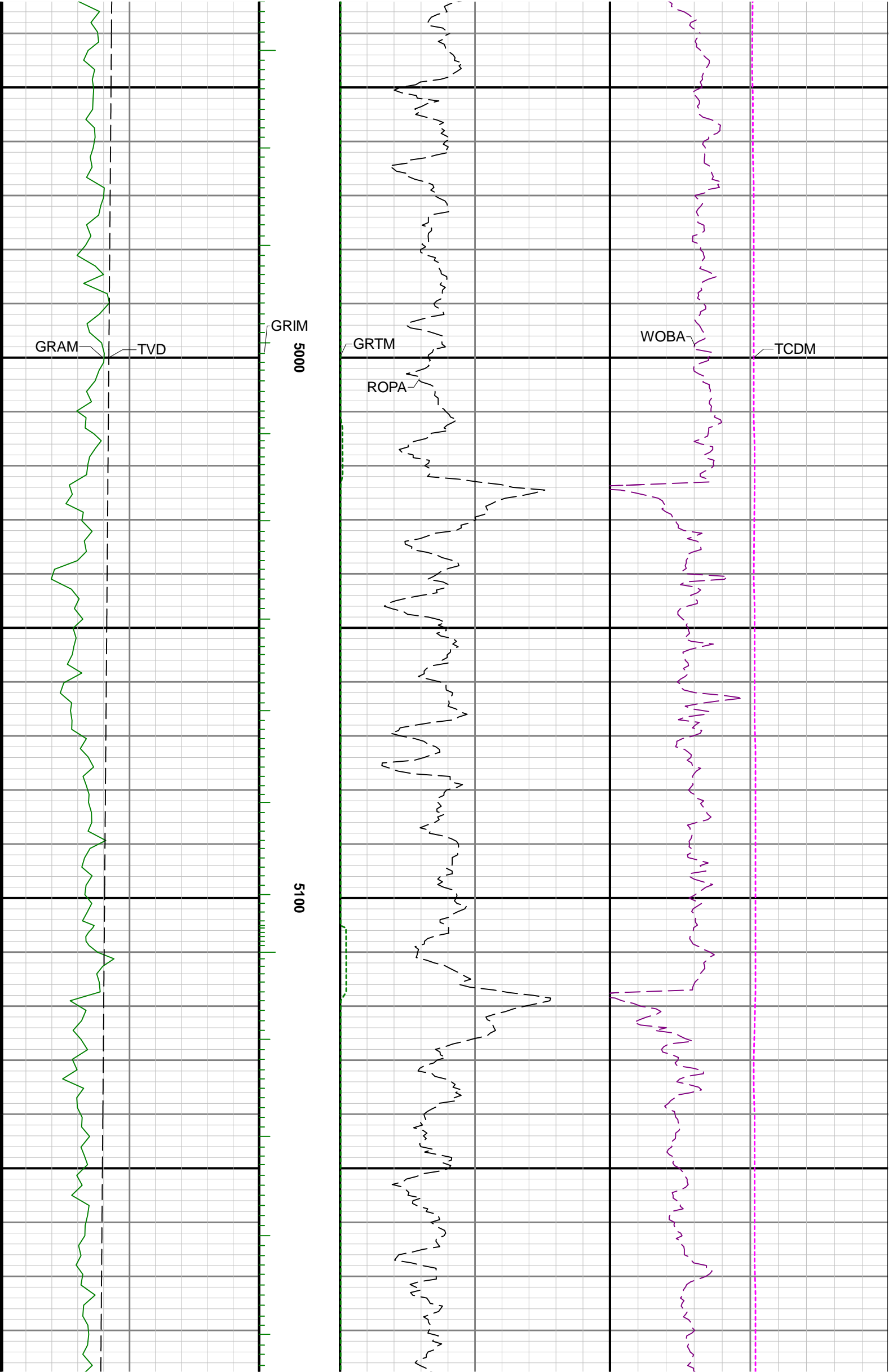


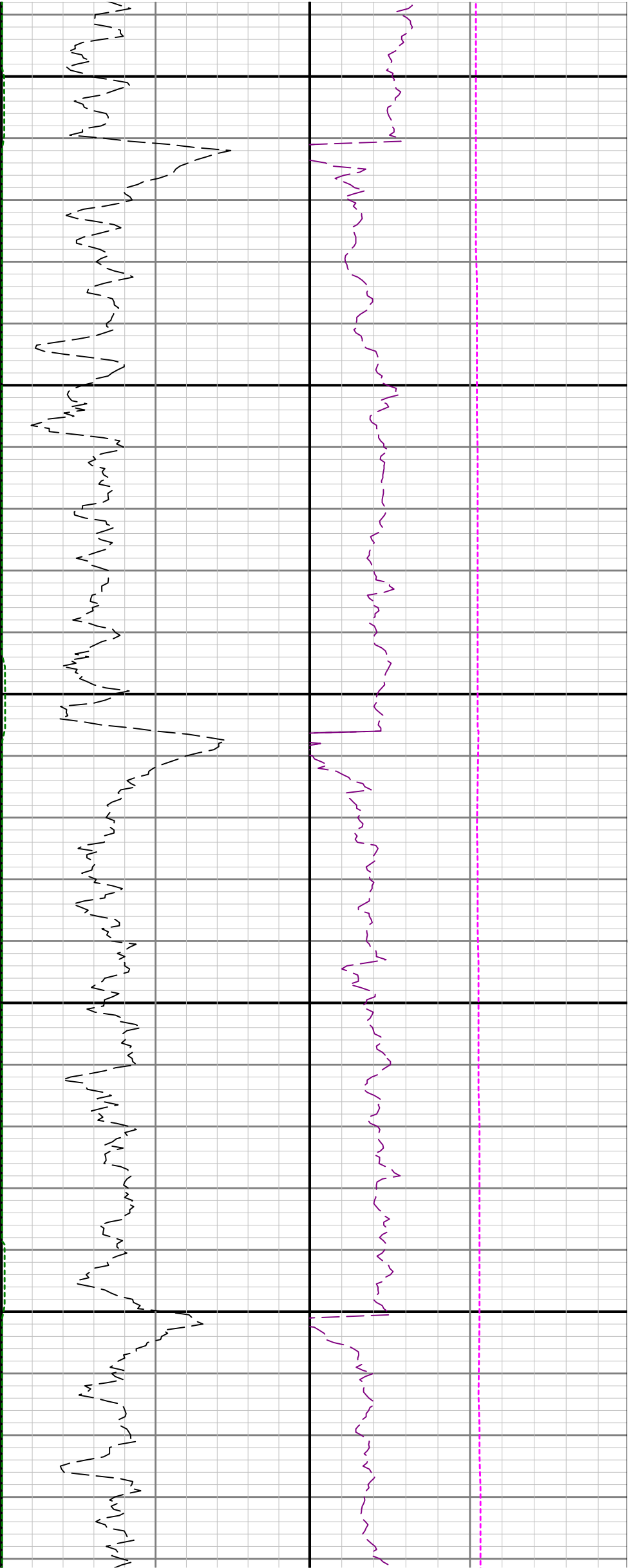
4700

4800

4900



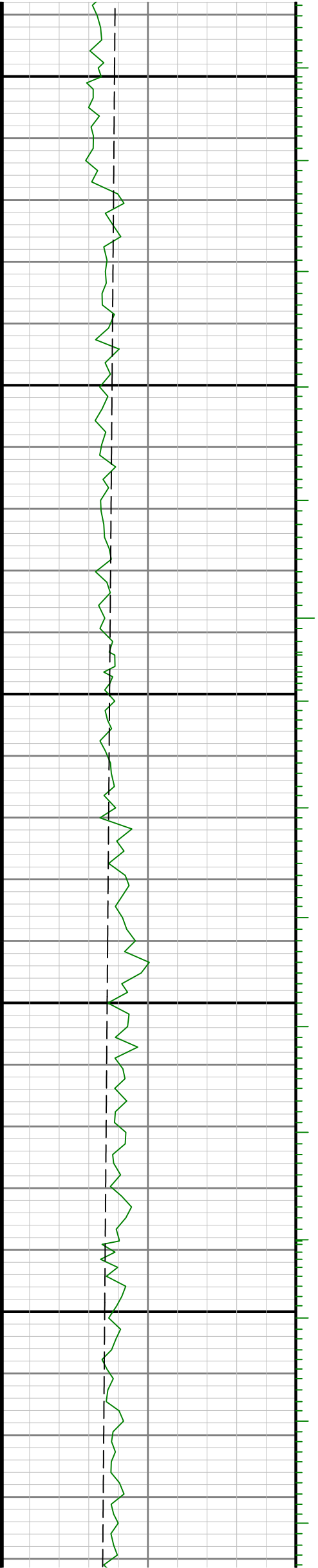


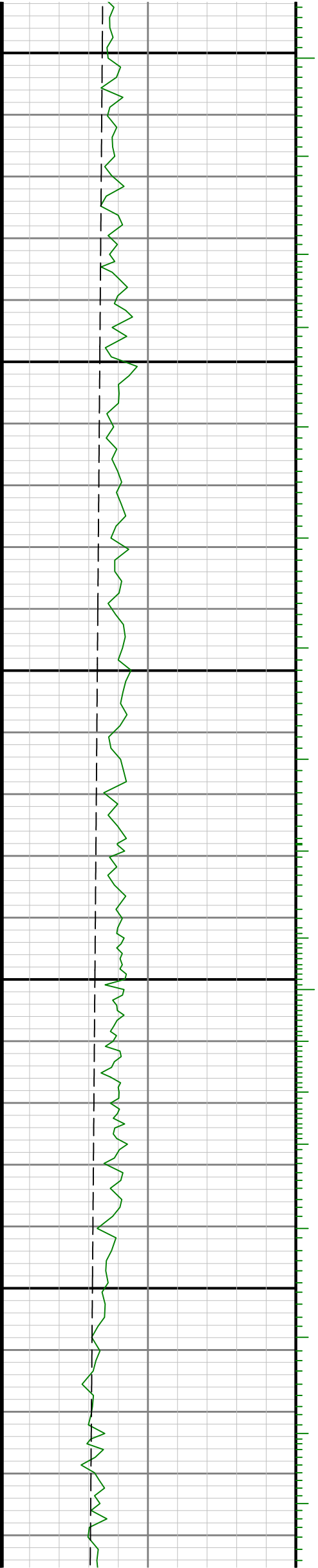


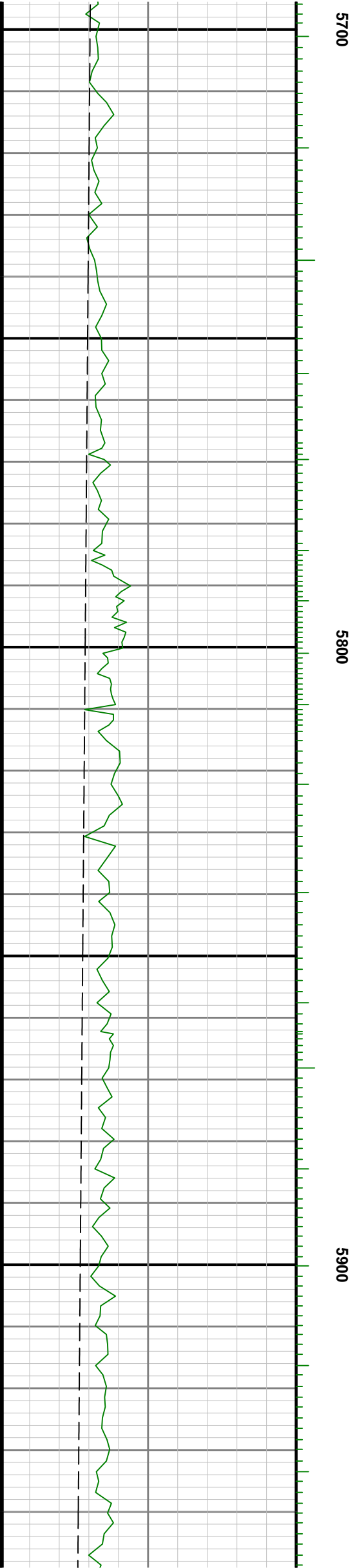
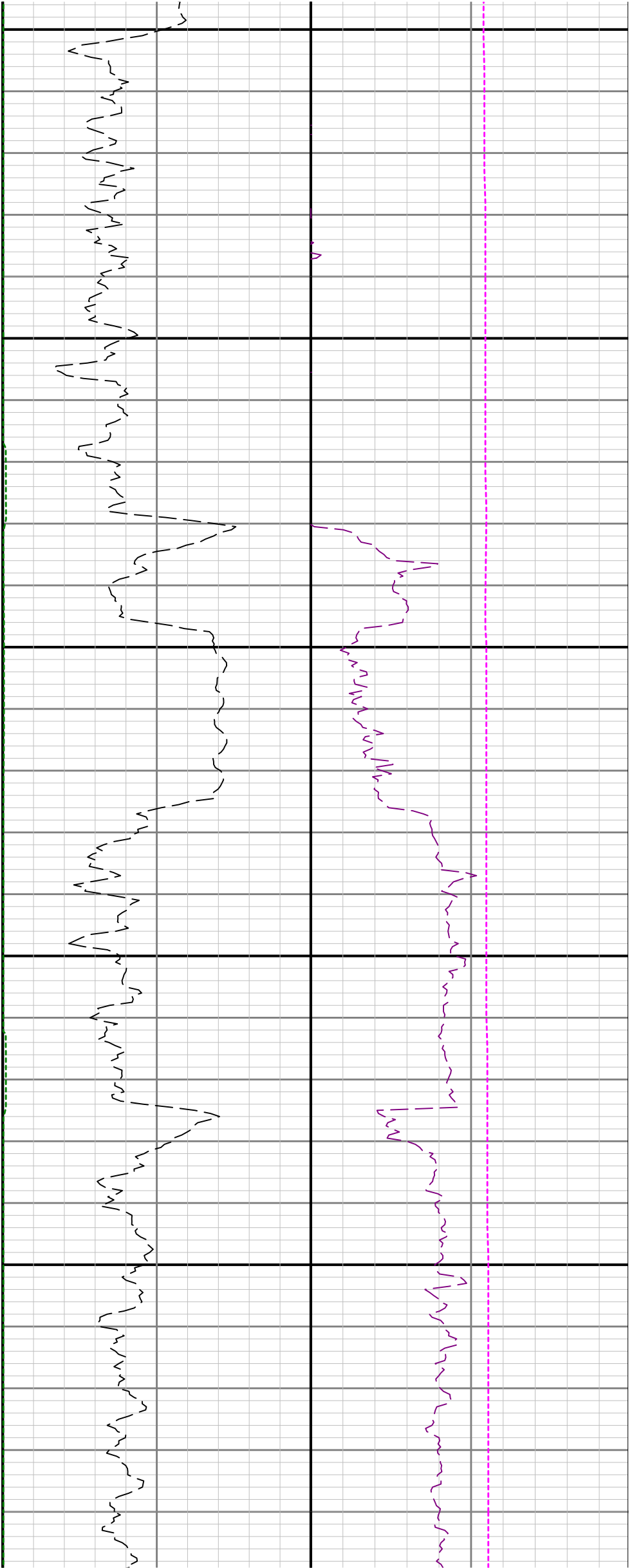
5200

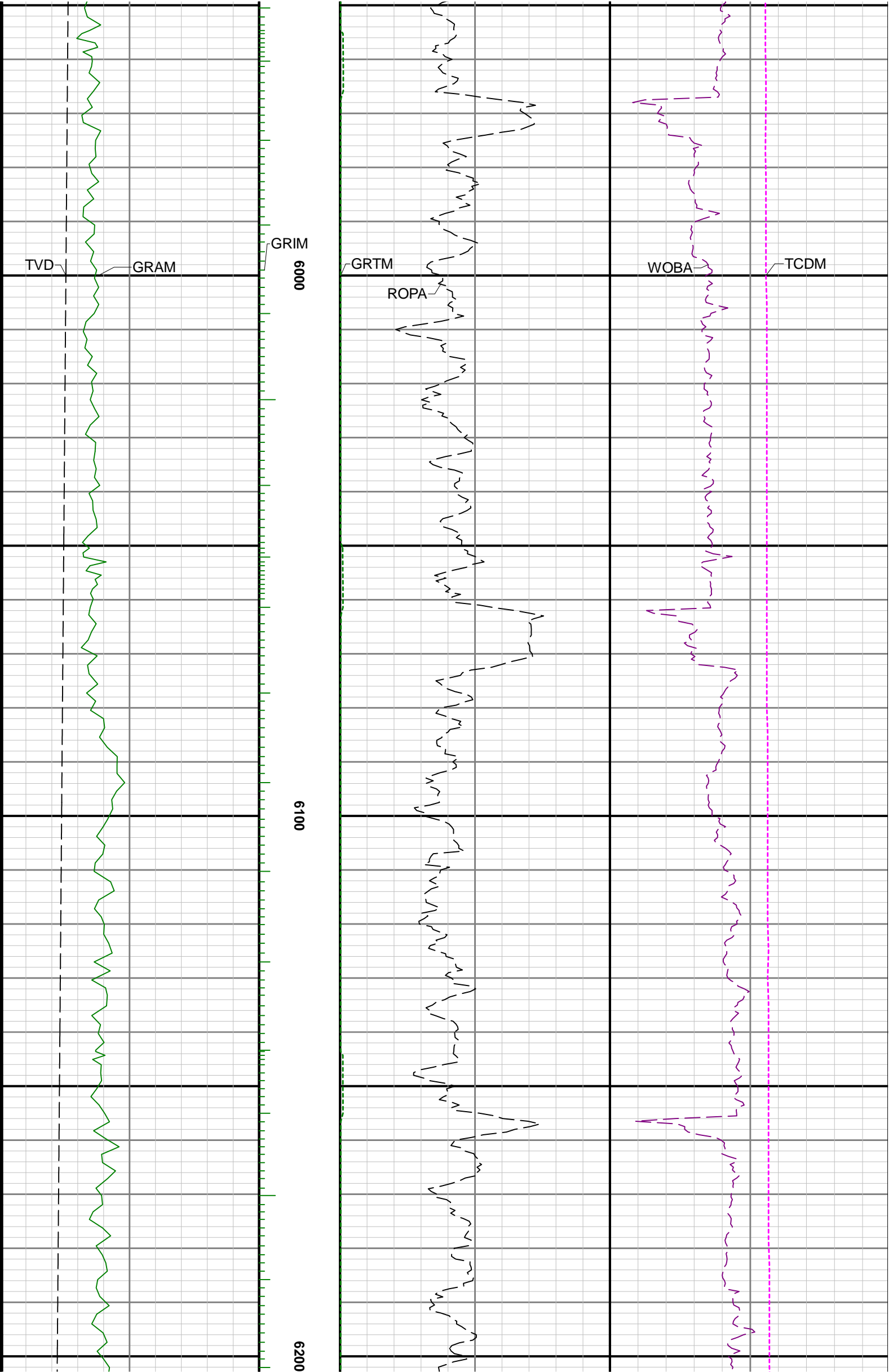
5300

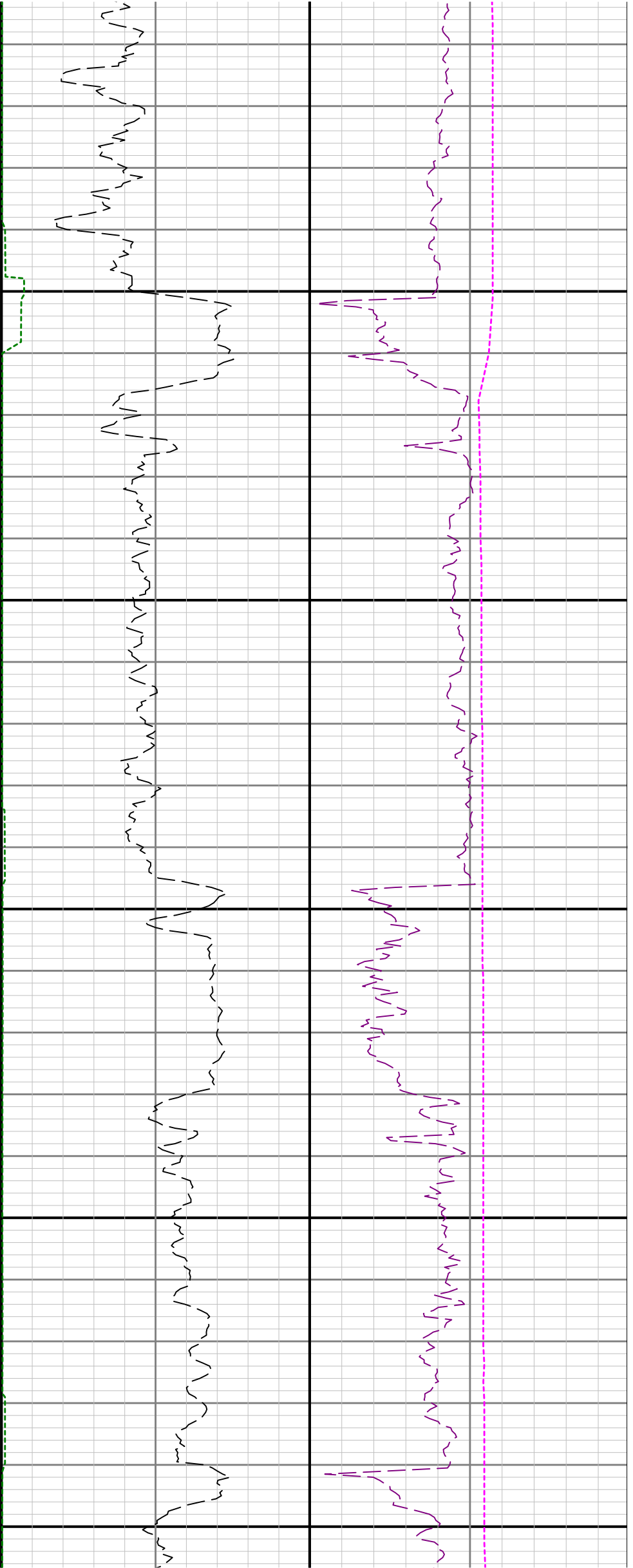
5400





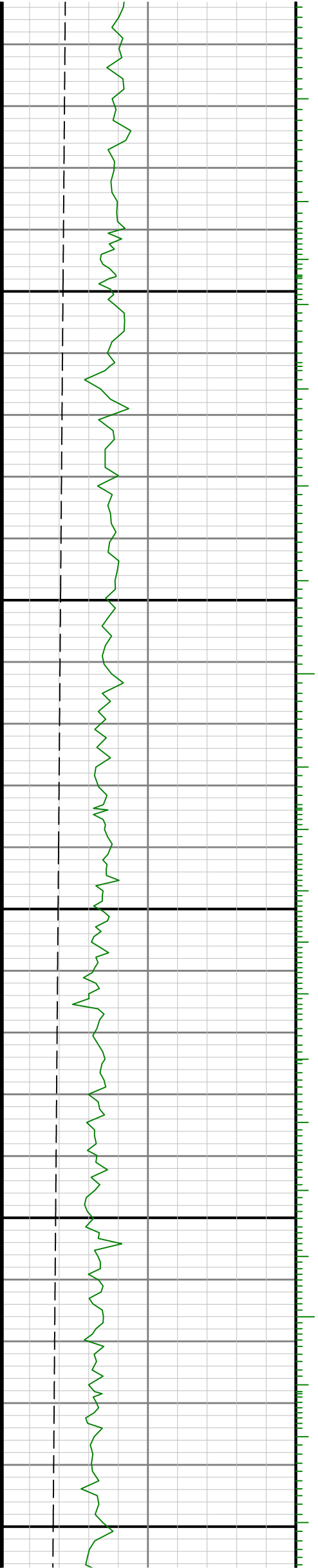


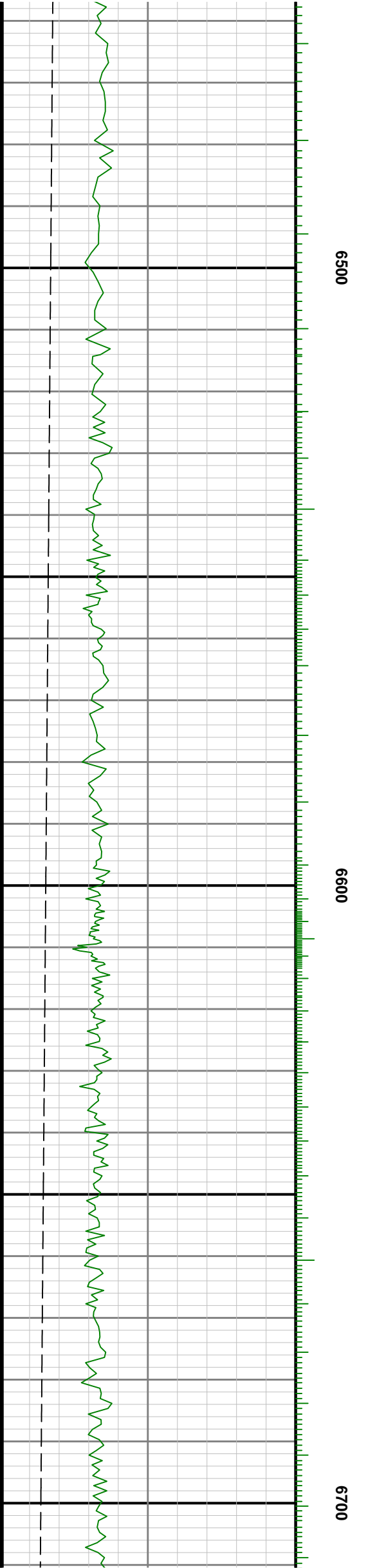
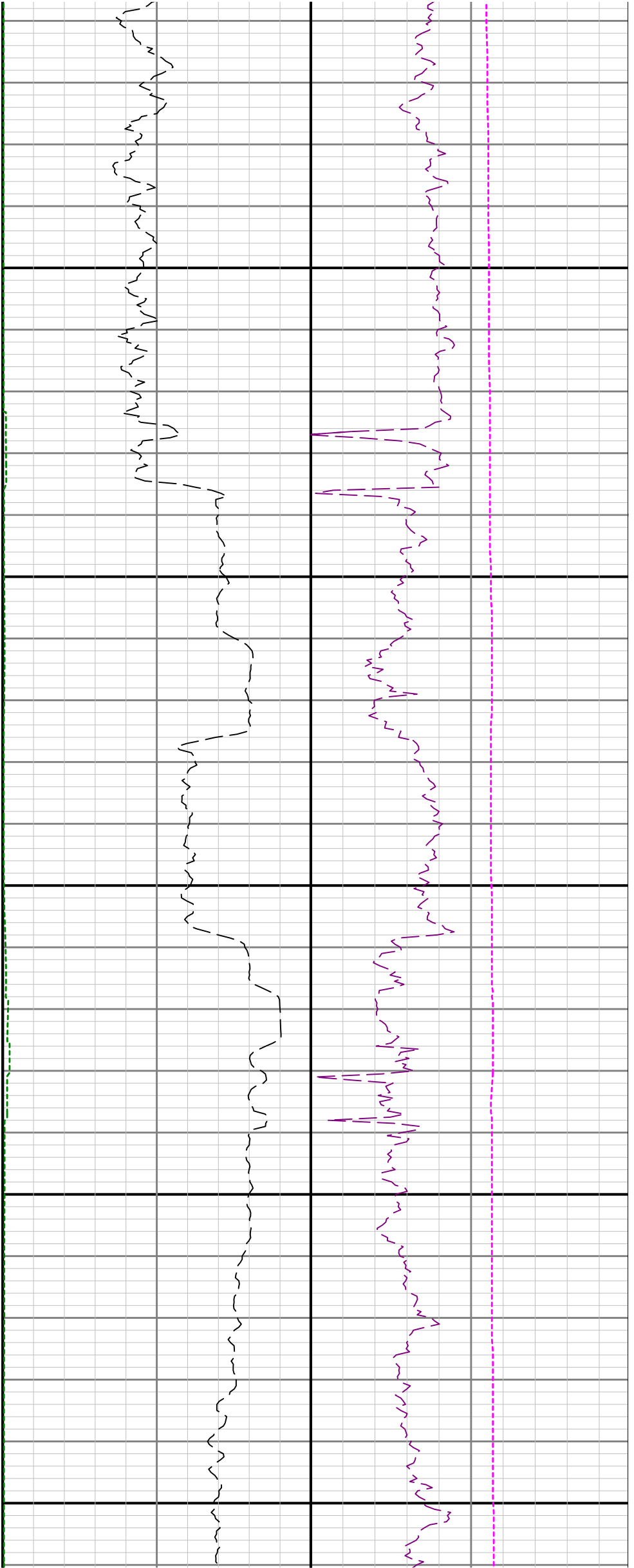


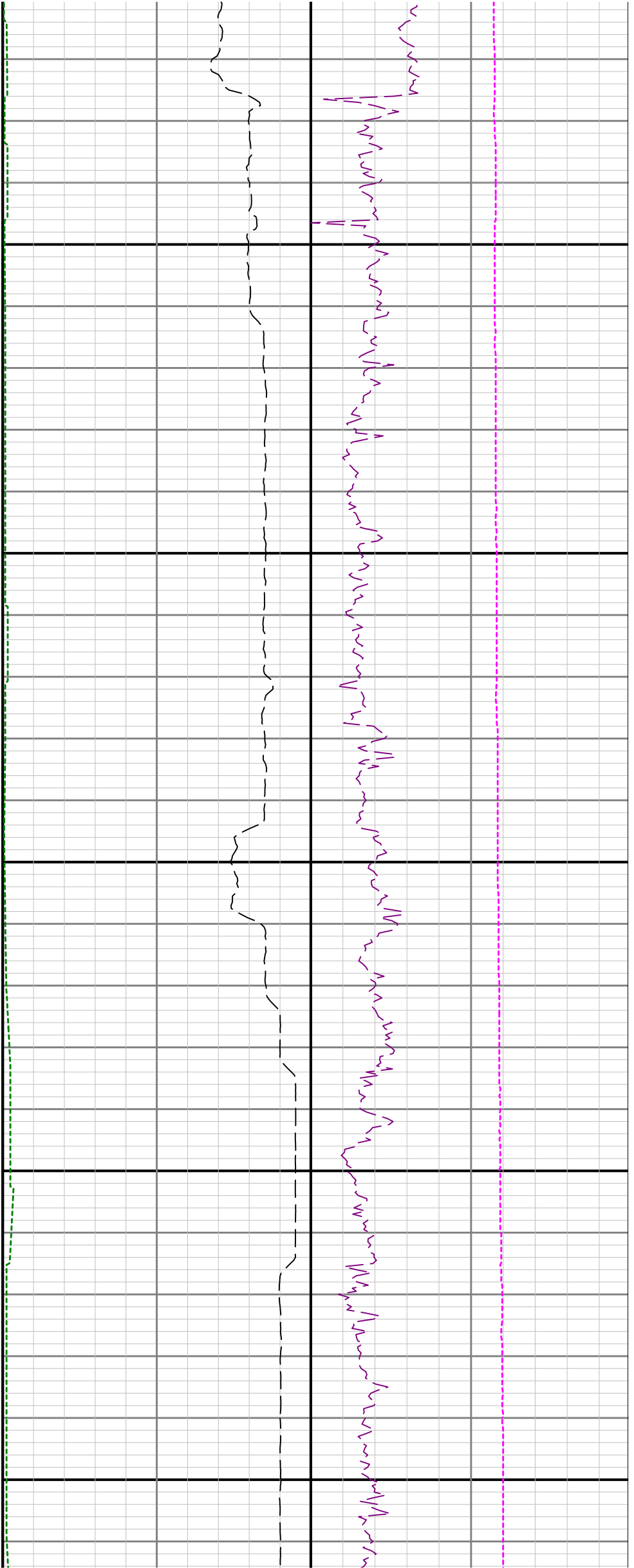


6300

6400

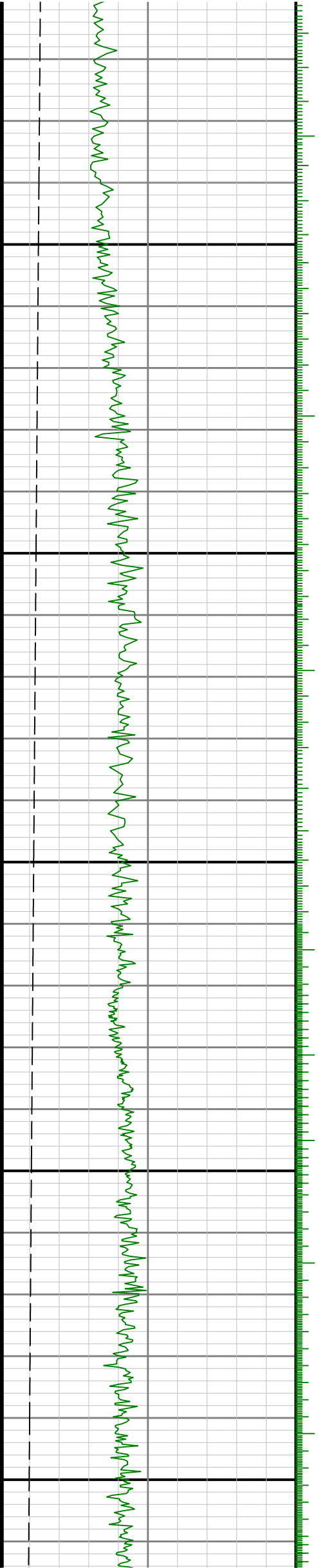


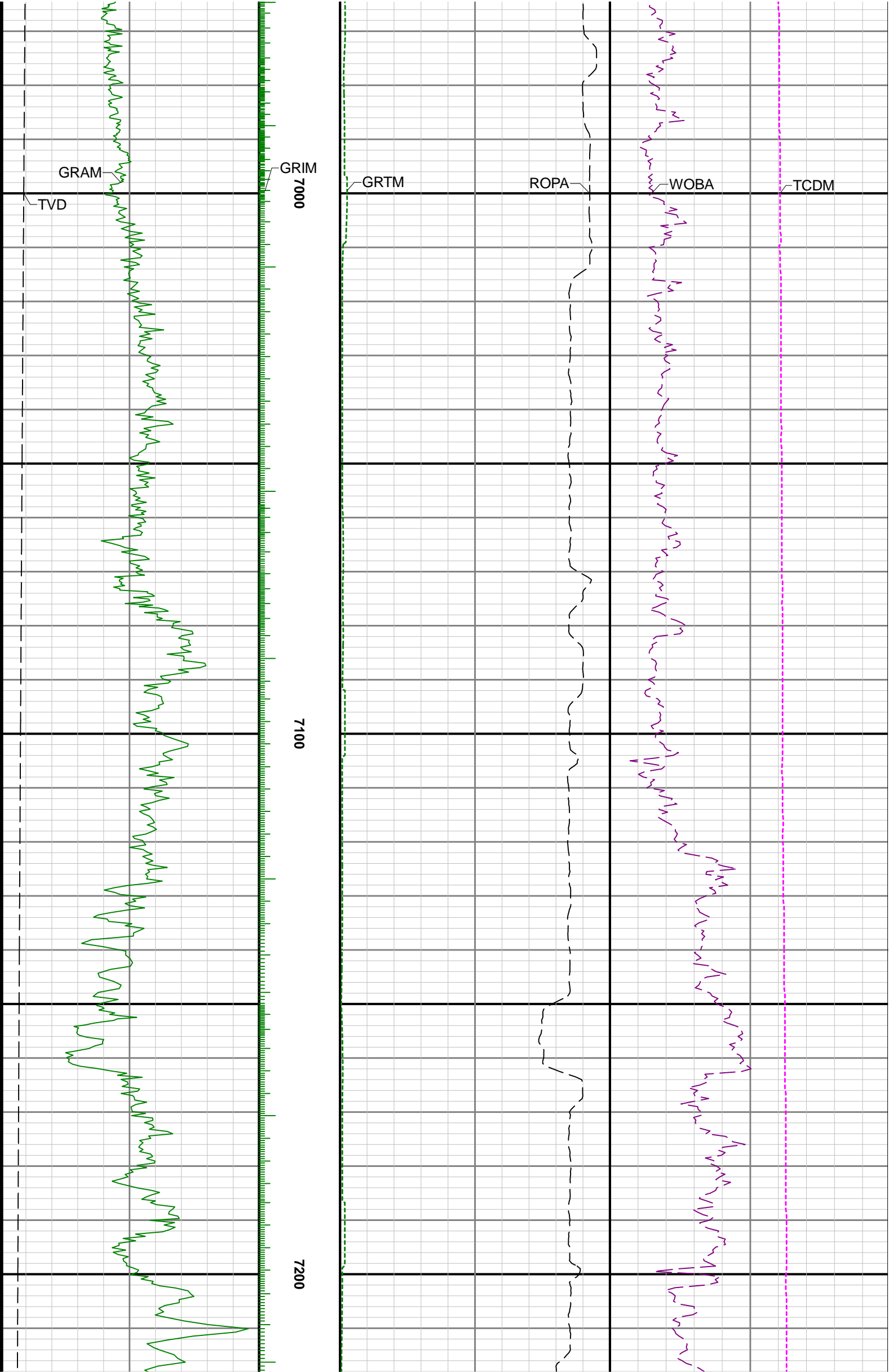


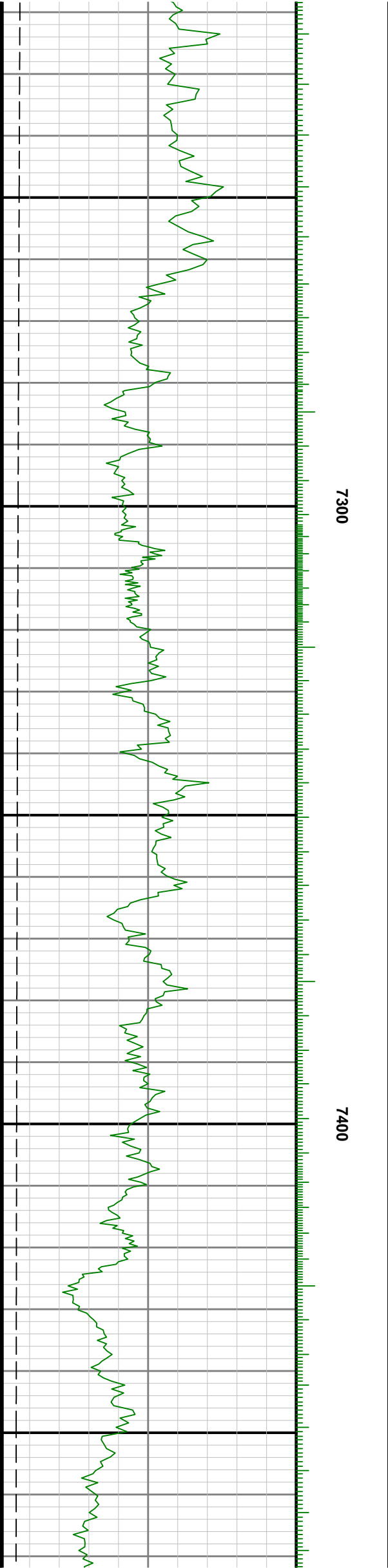
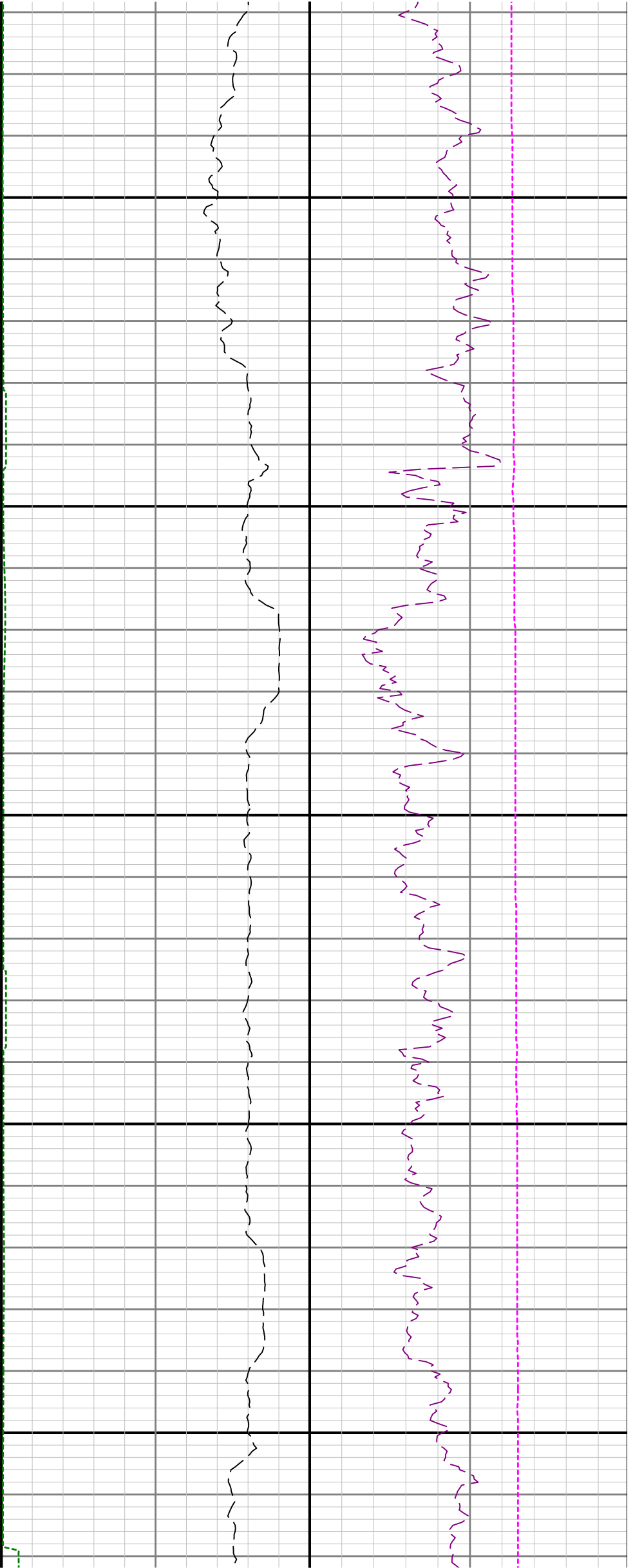


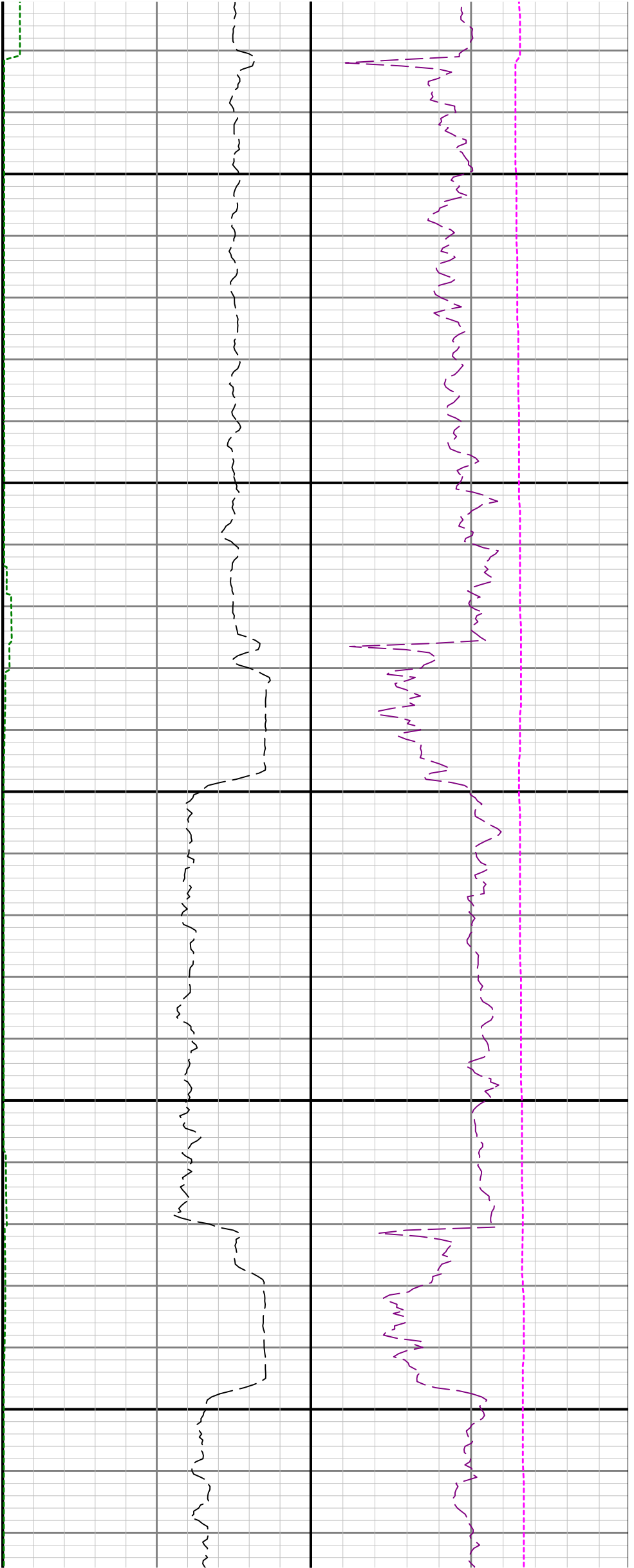
0089

6990





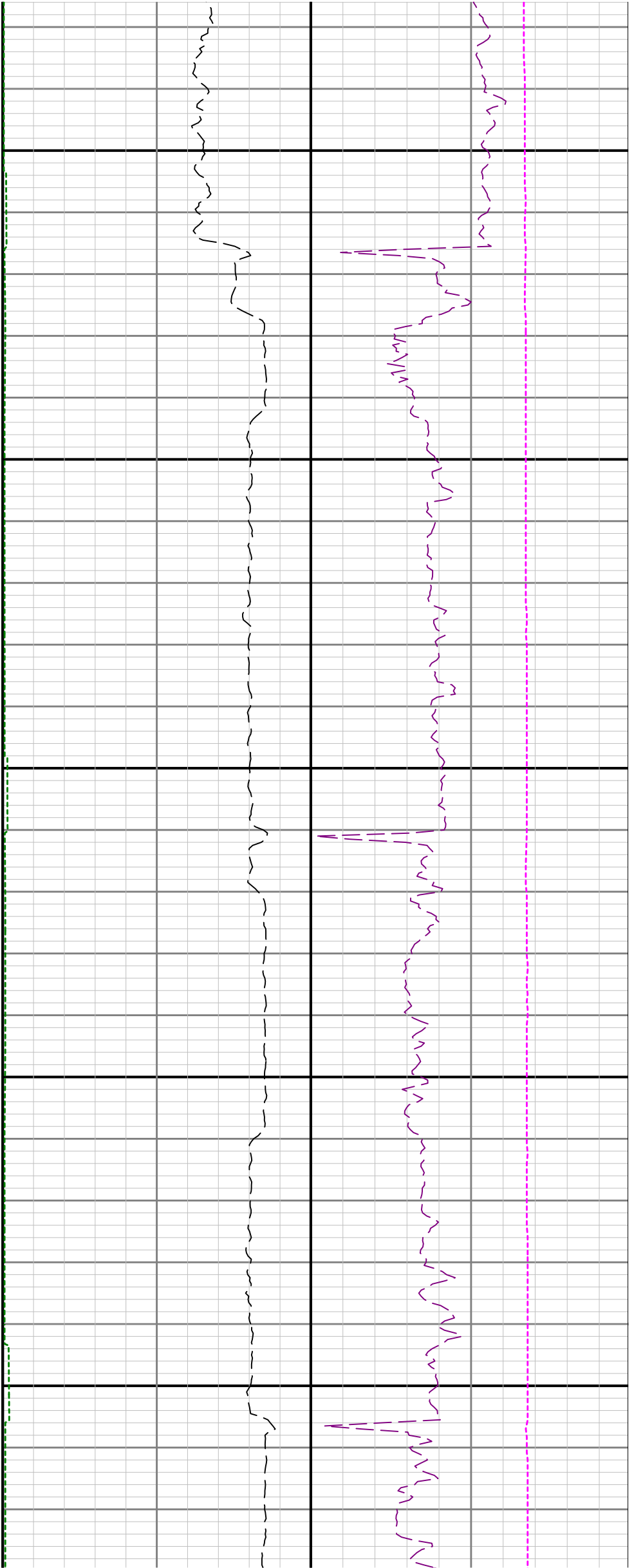




7500

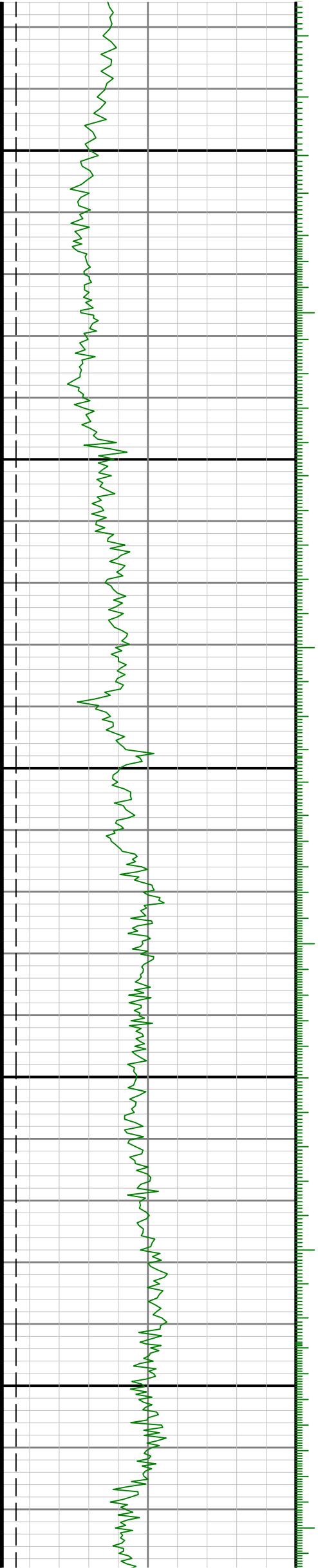
7600

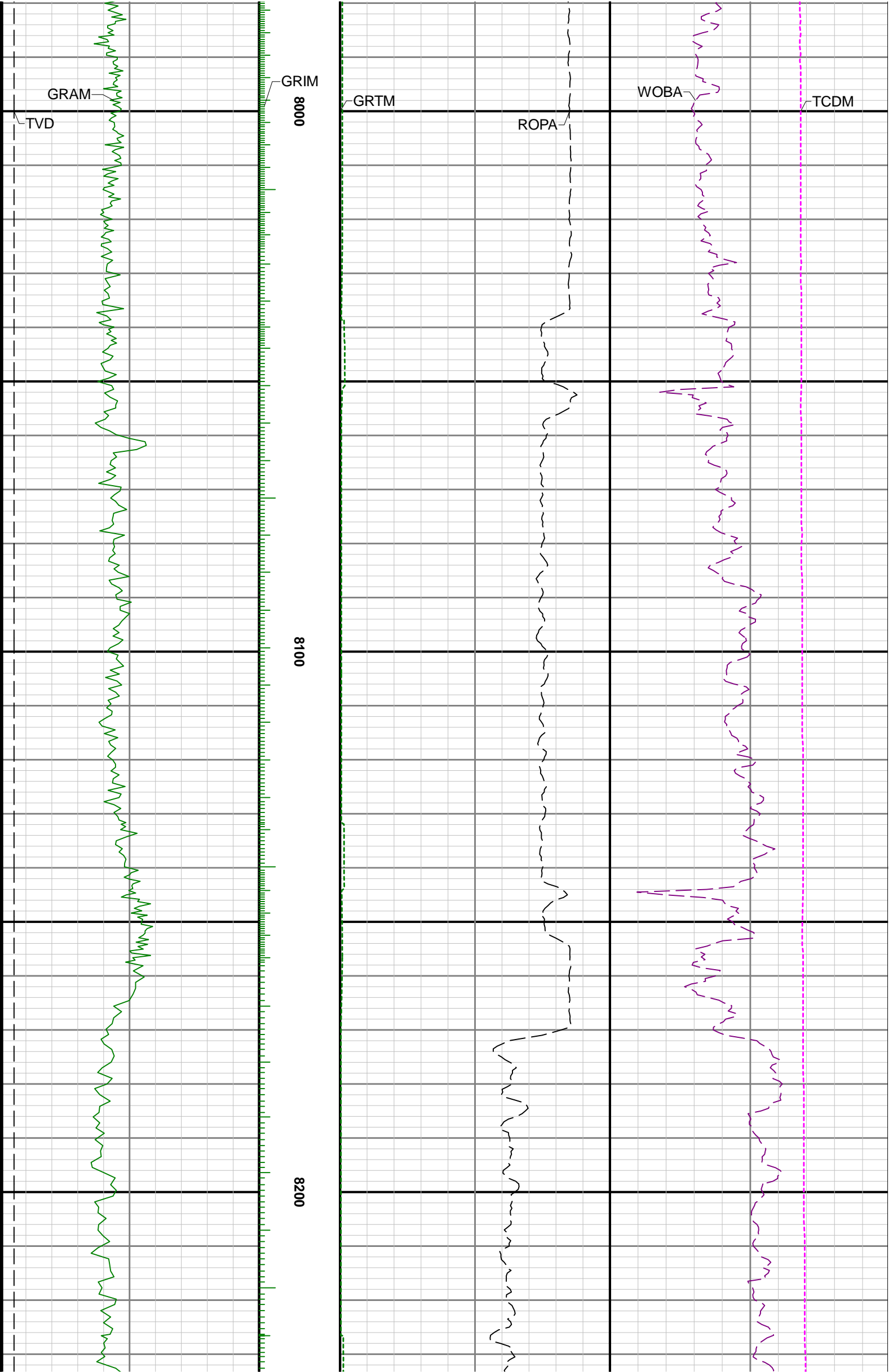
7700

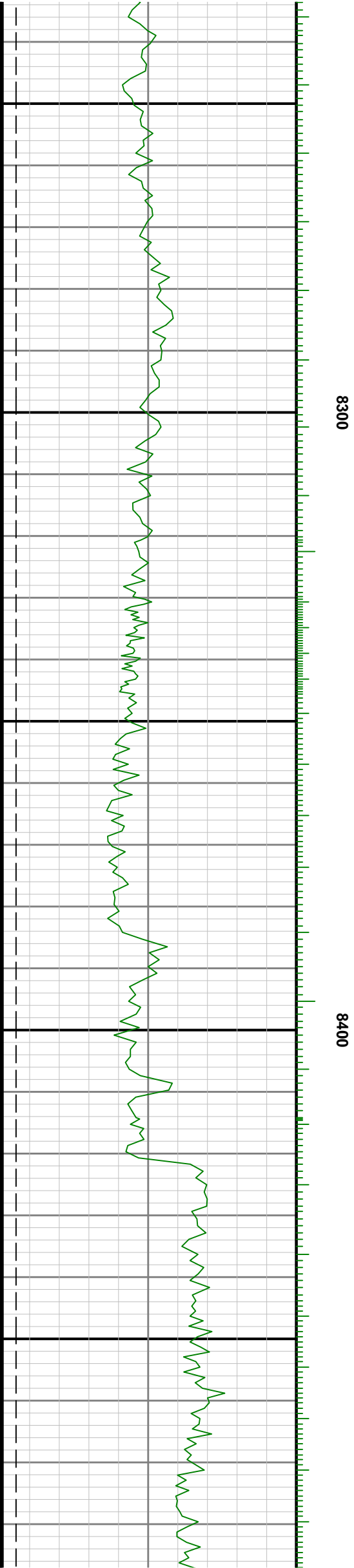
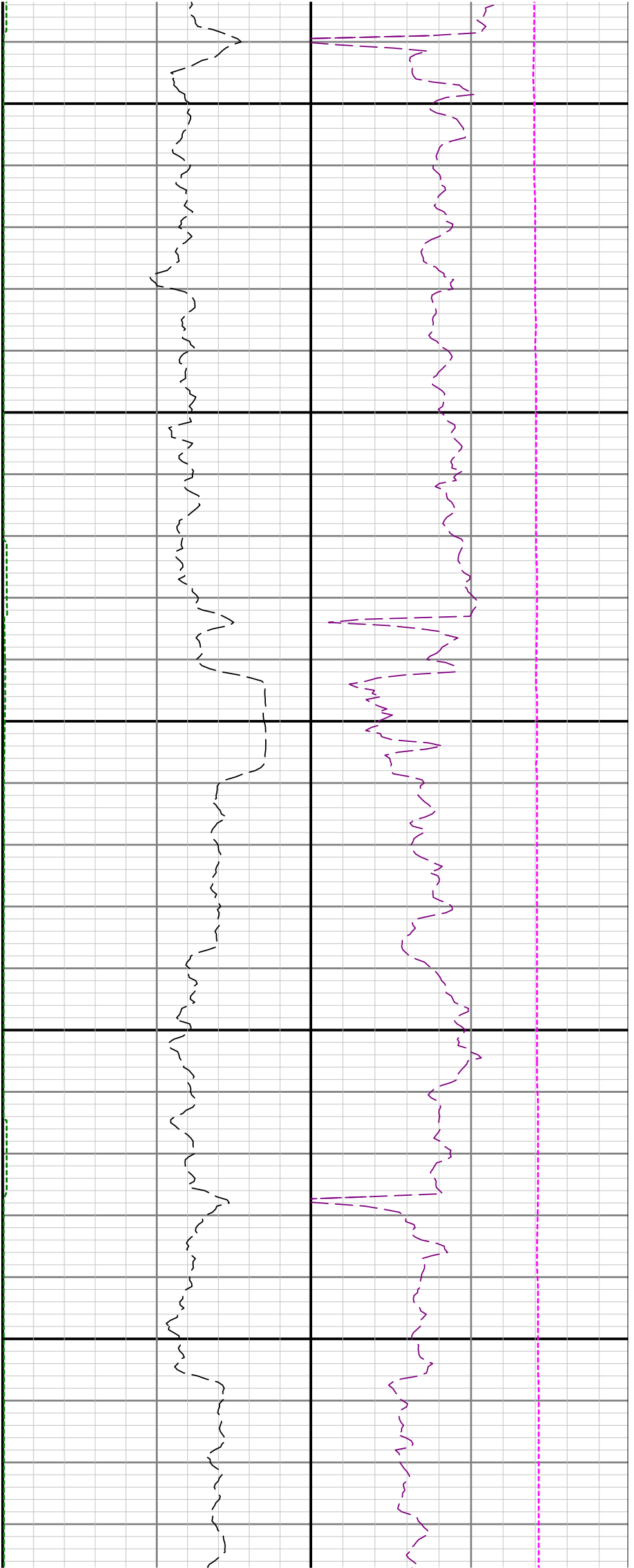


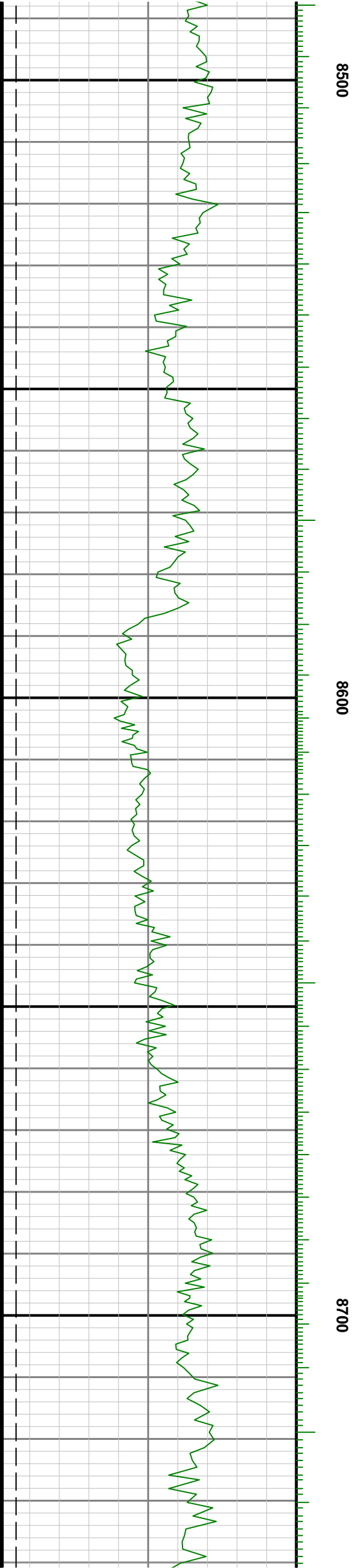
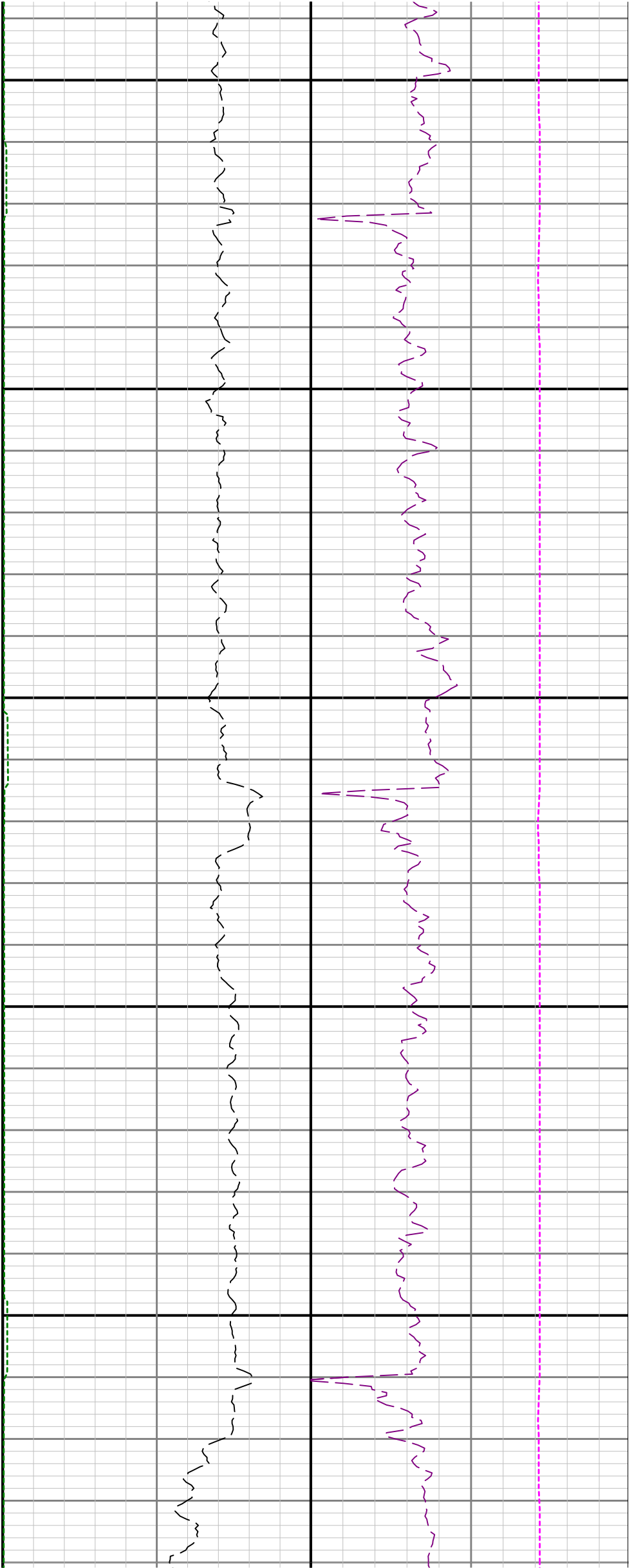
7800

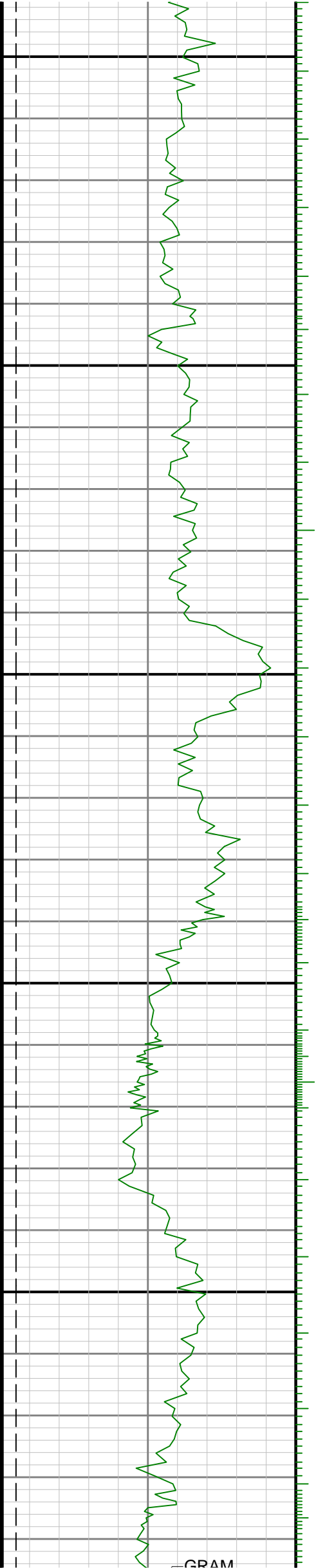
7900





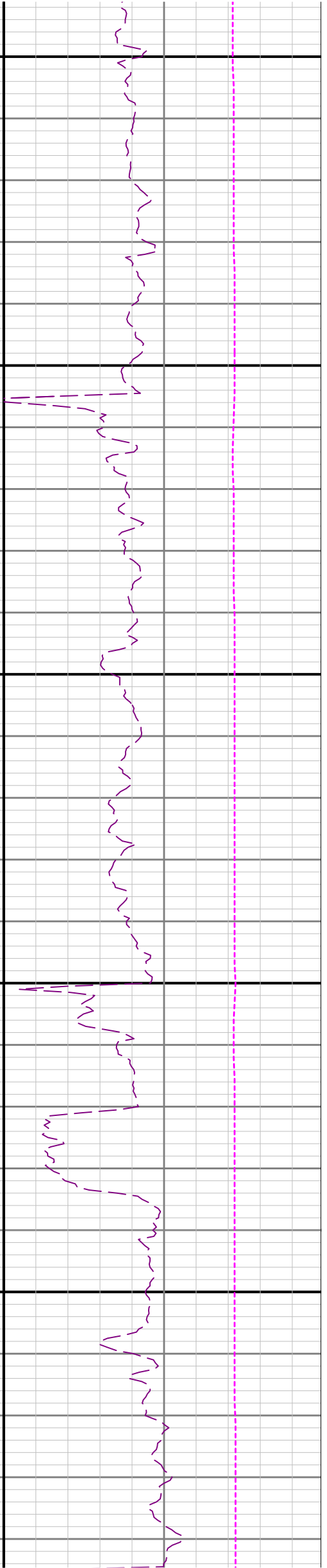
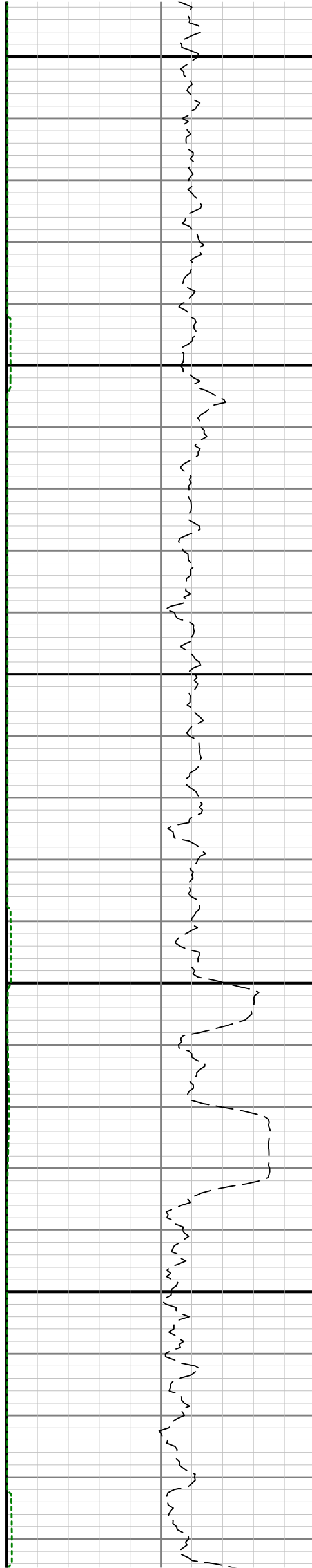


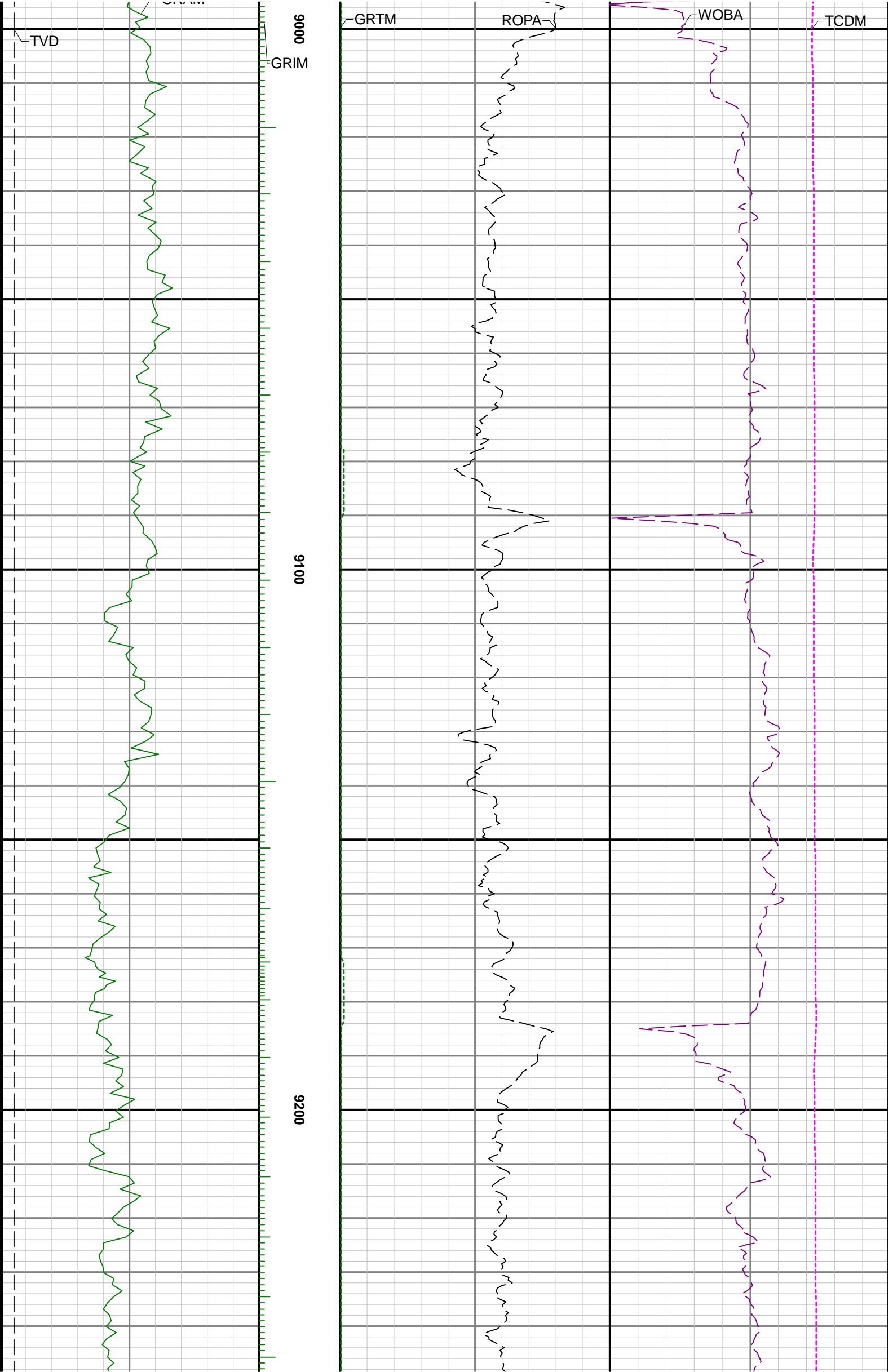


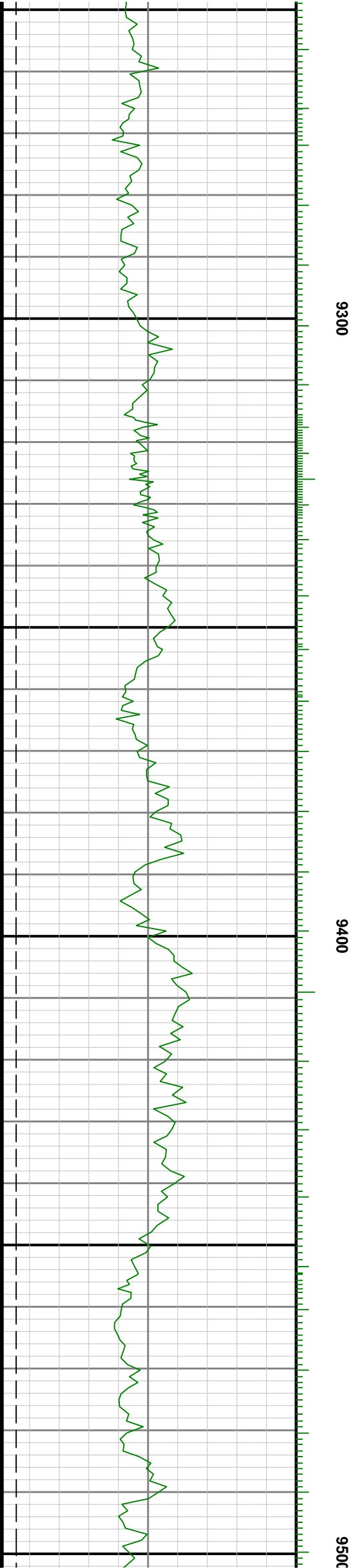
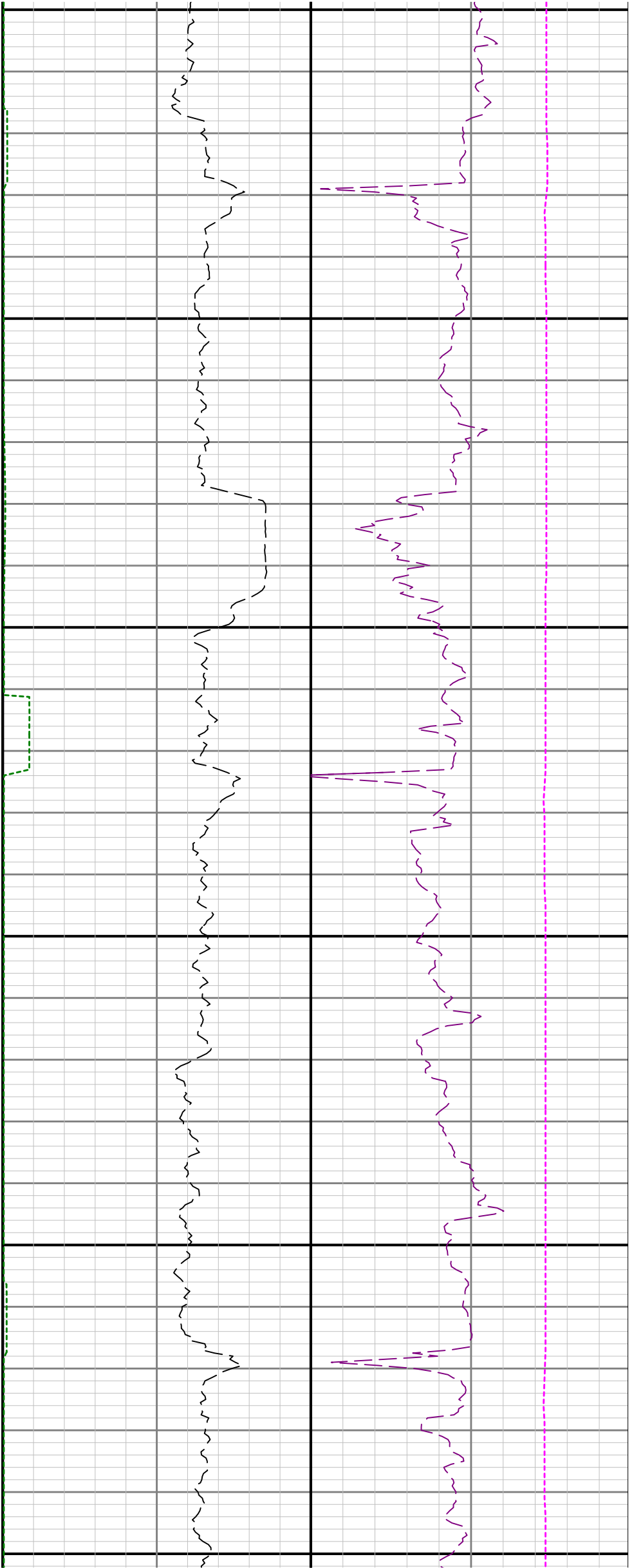


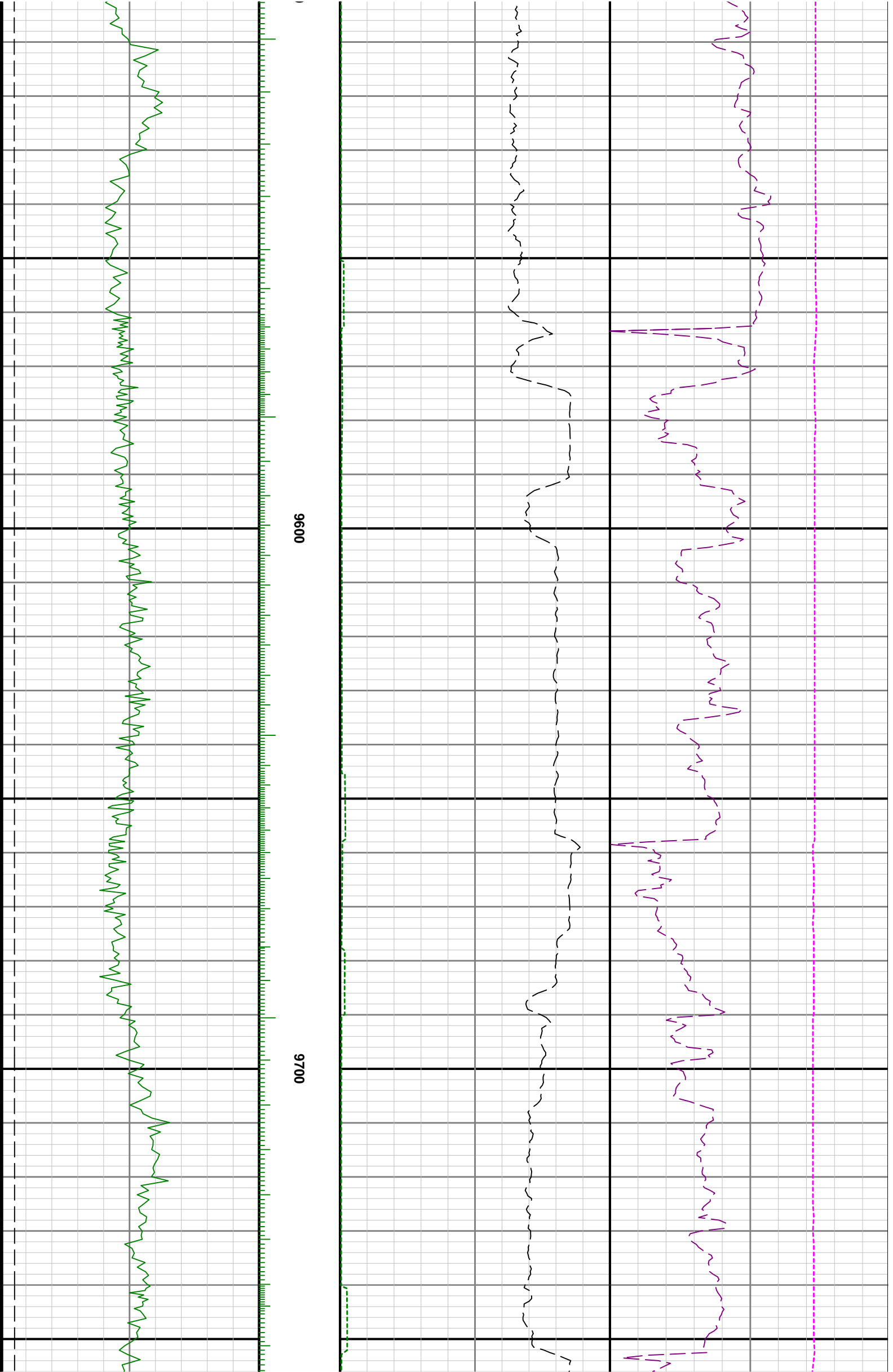
8800

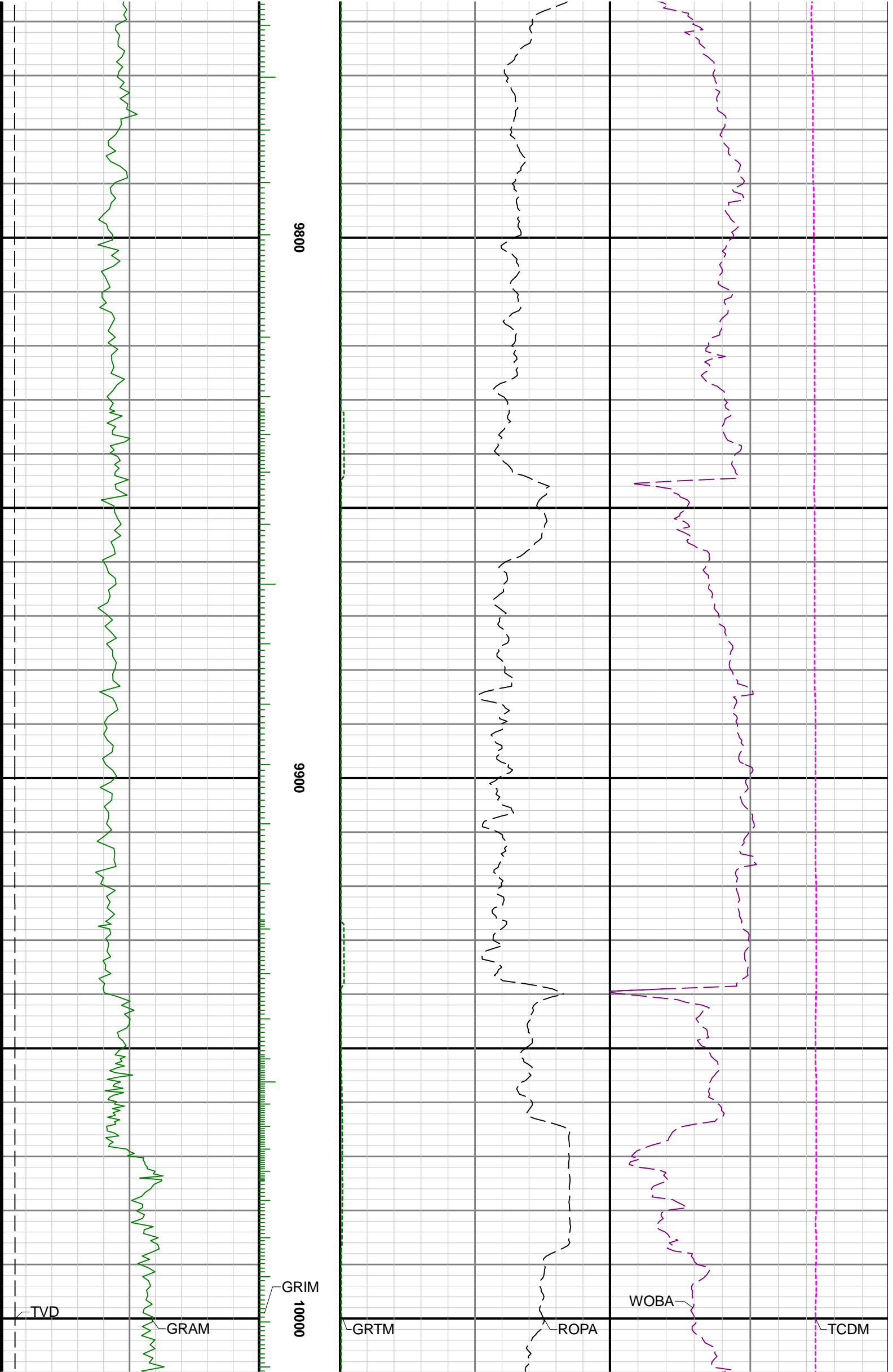
8900

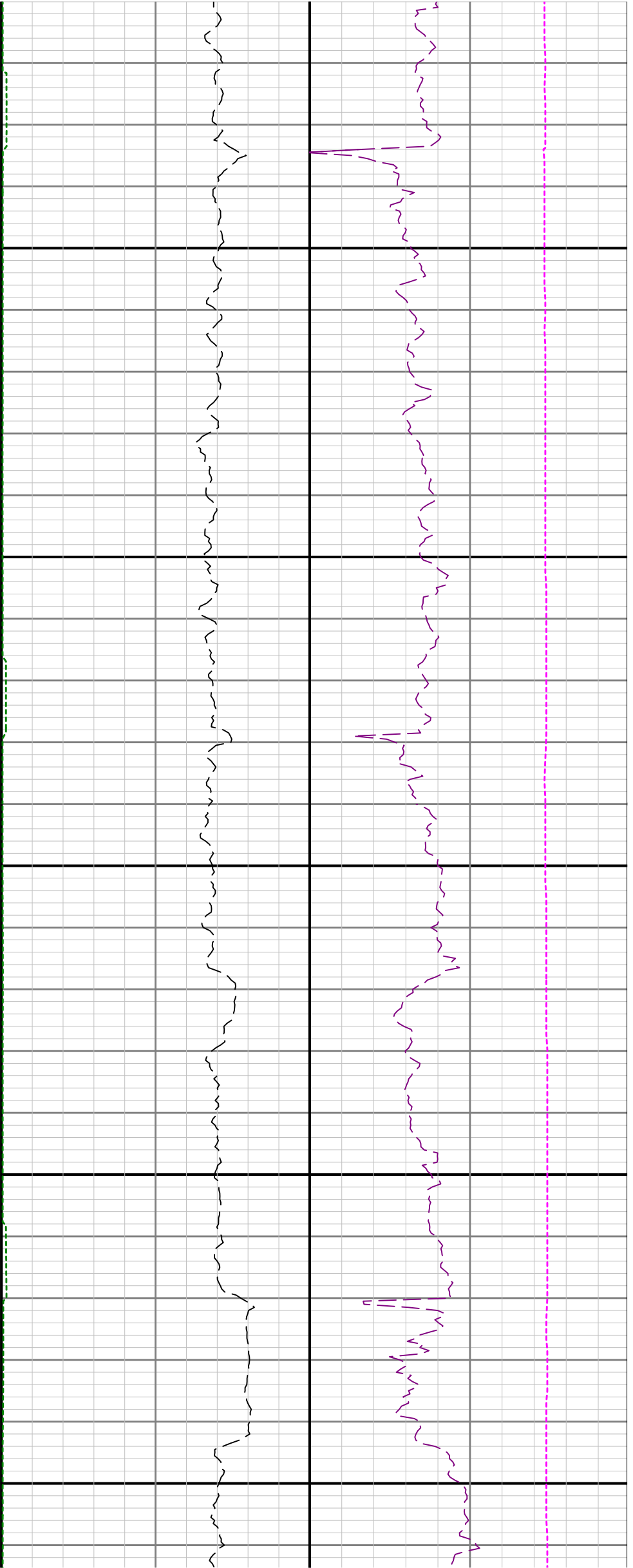






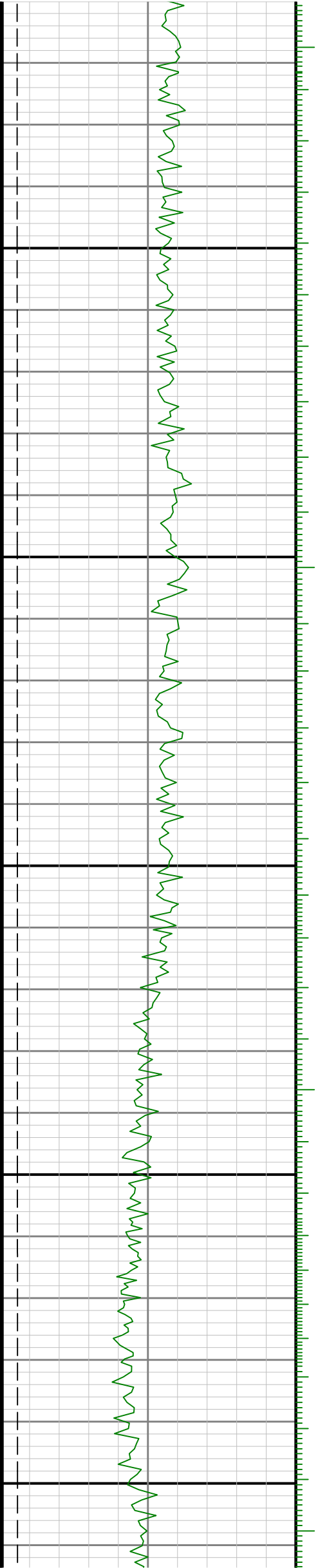


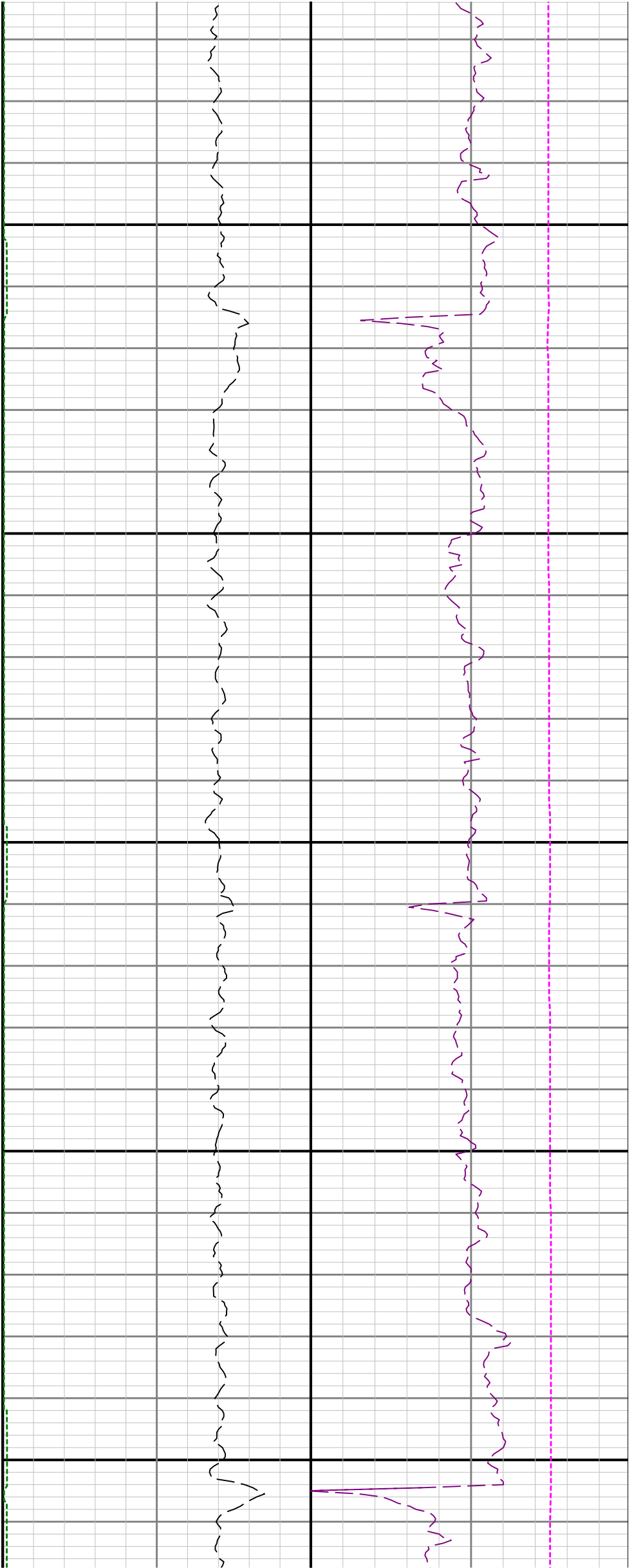




10100

10200

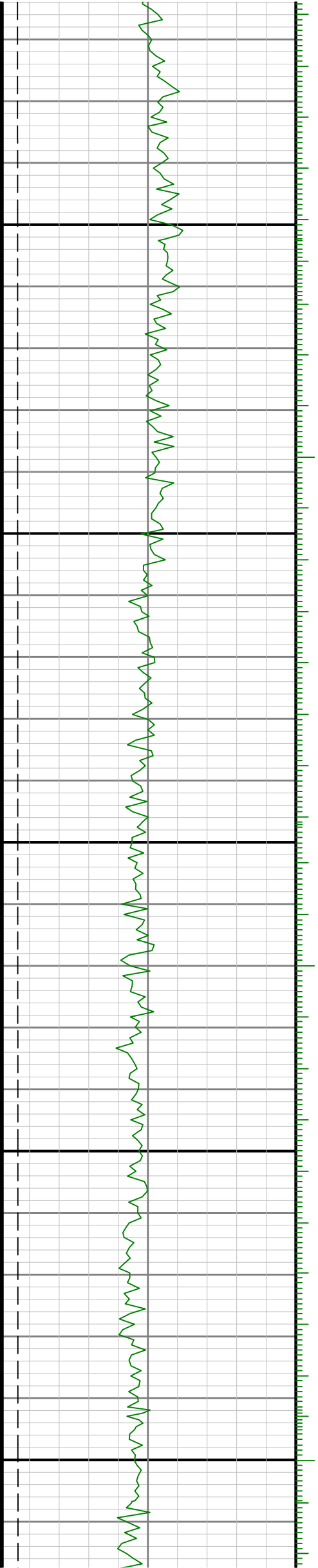


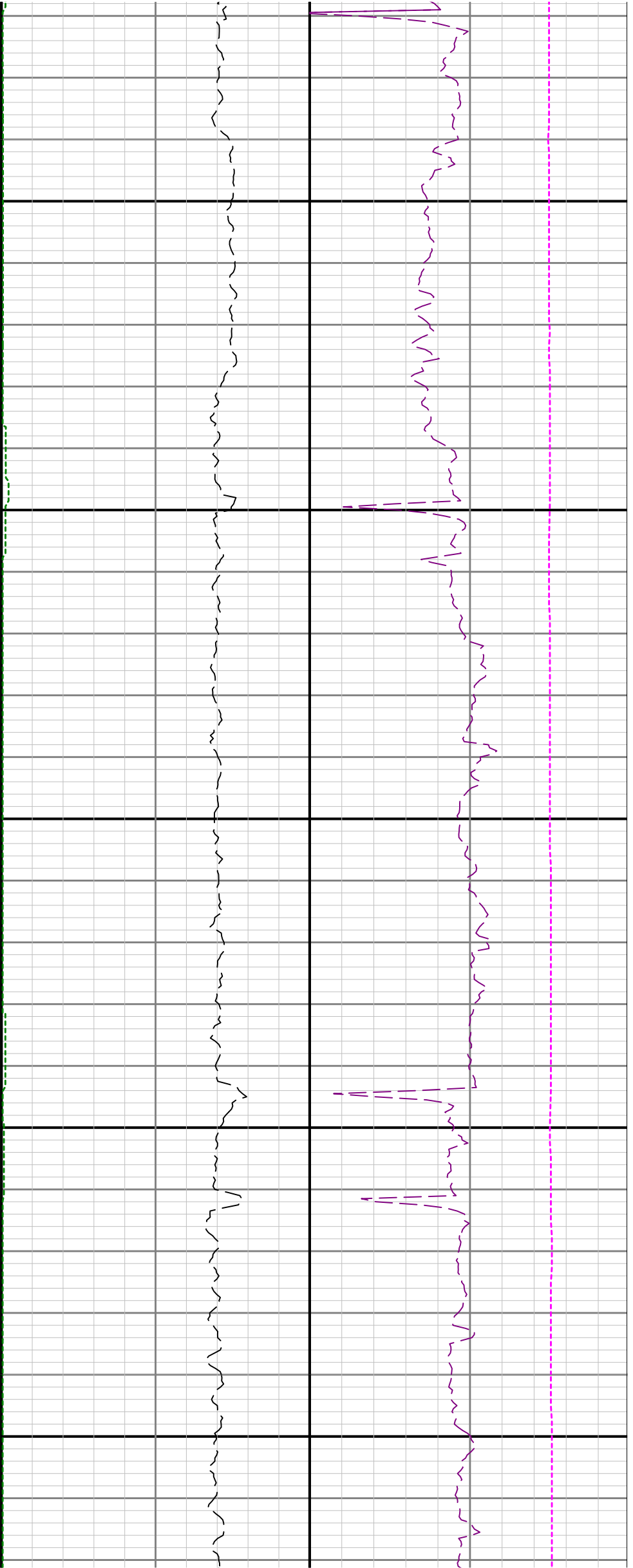


10300

10400

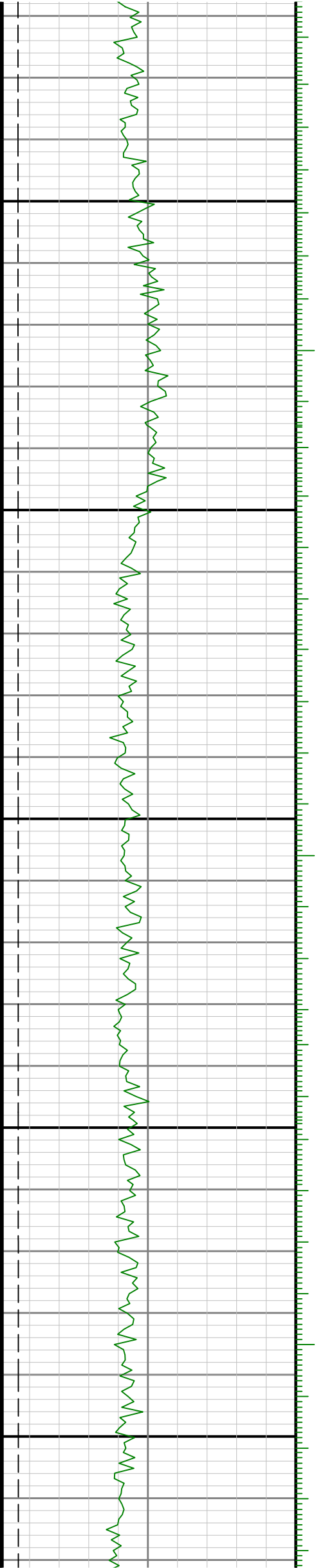
10500

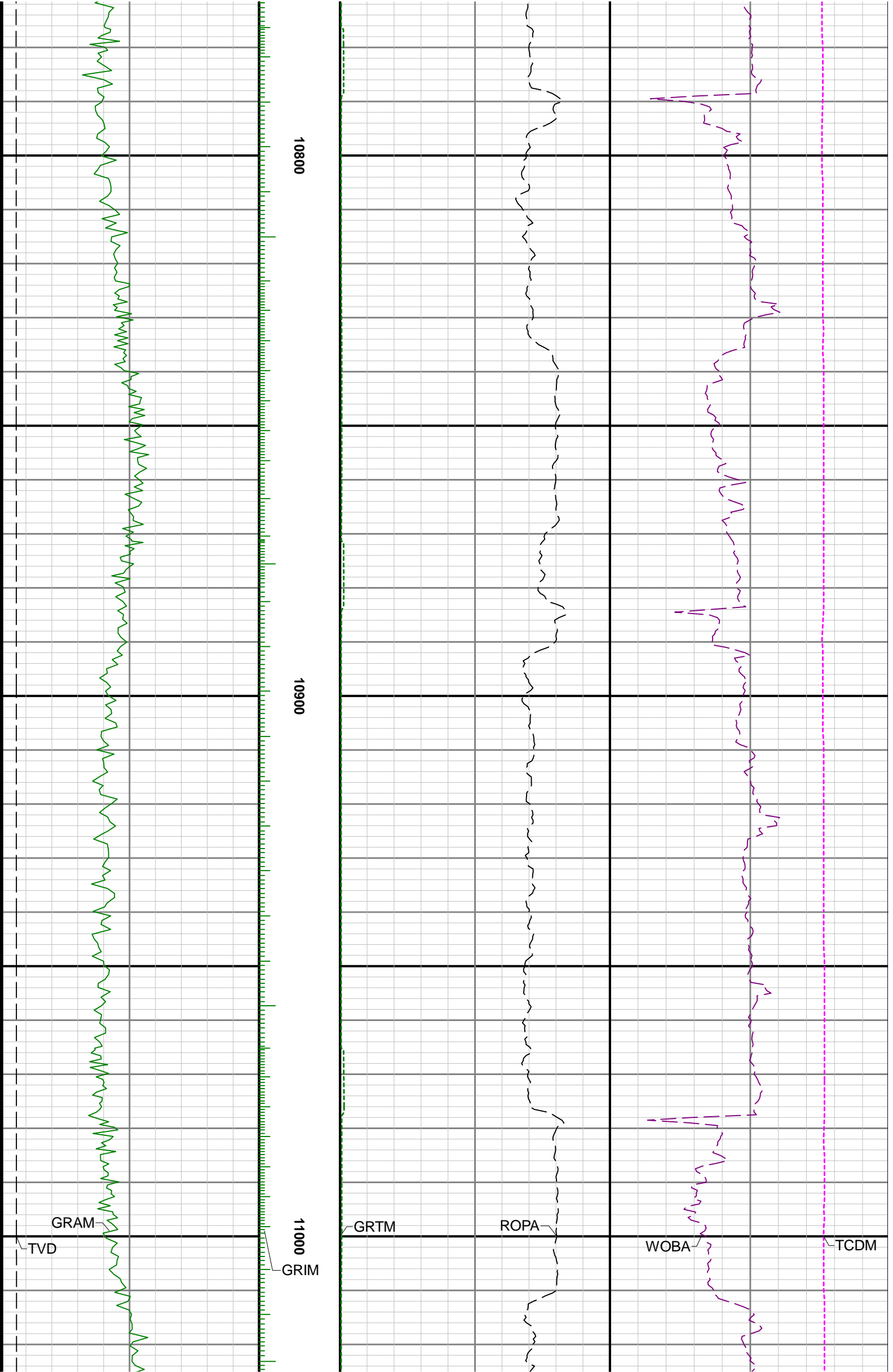


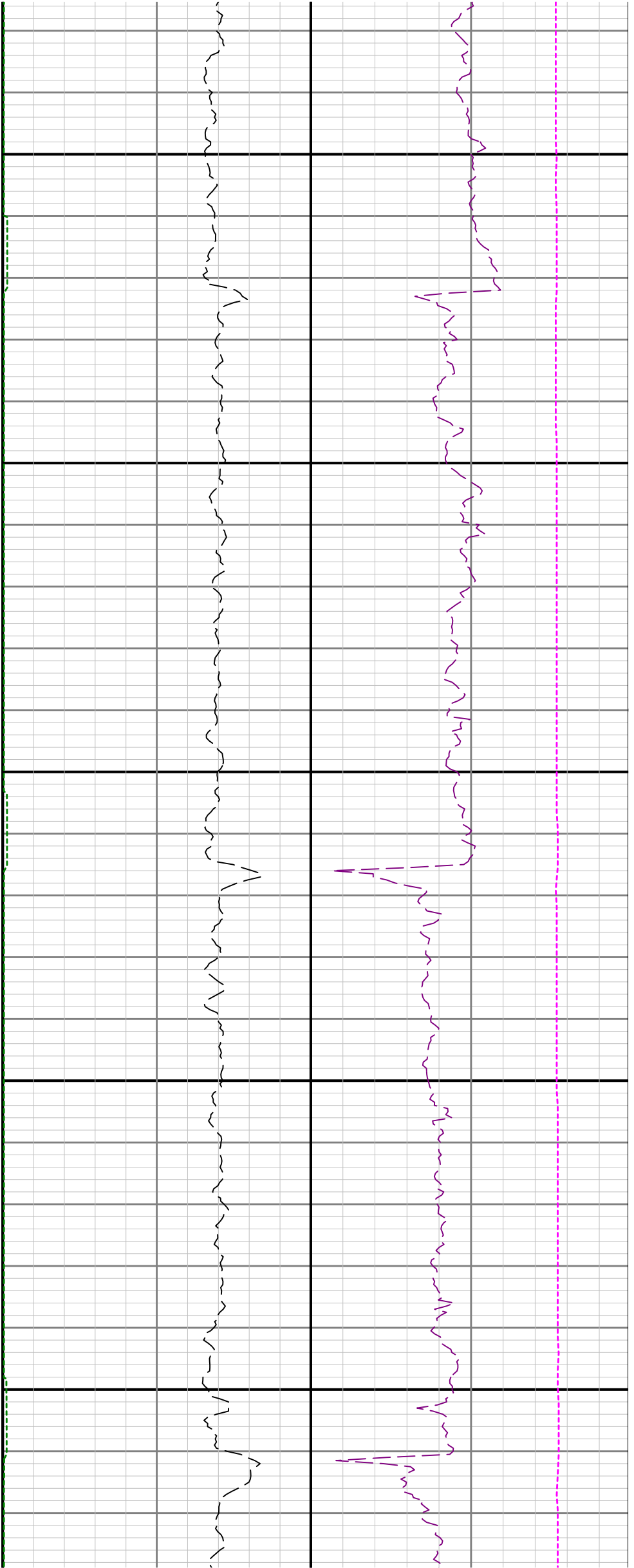


10600

10700

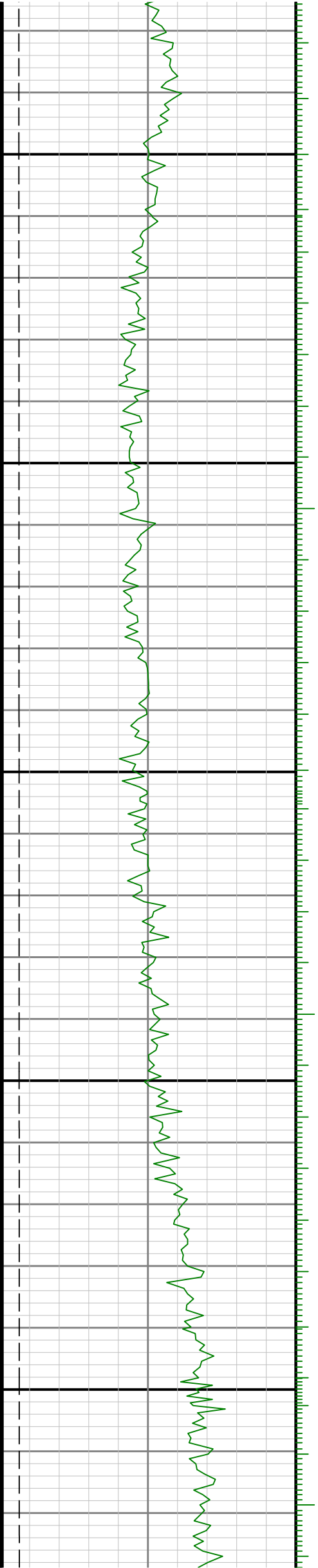


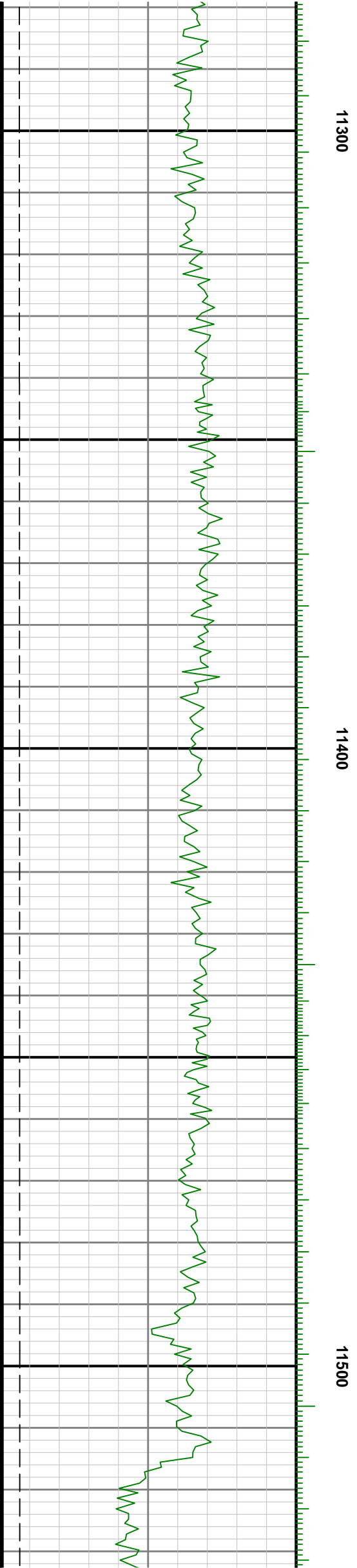
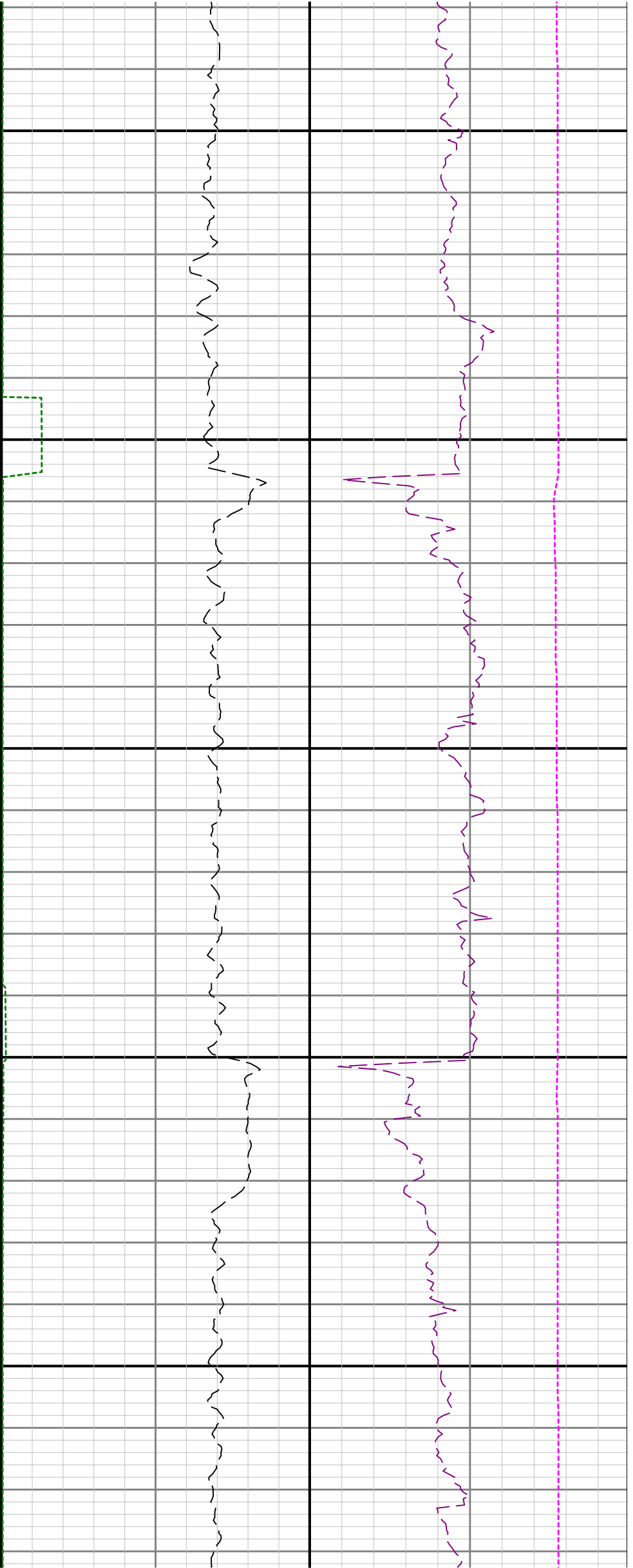




11100

11200

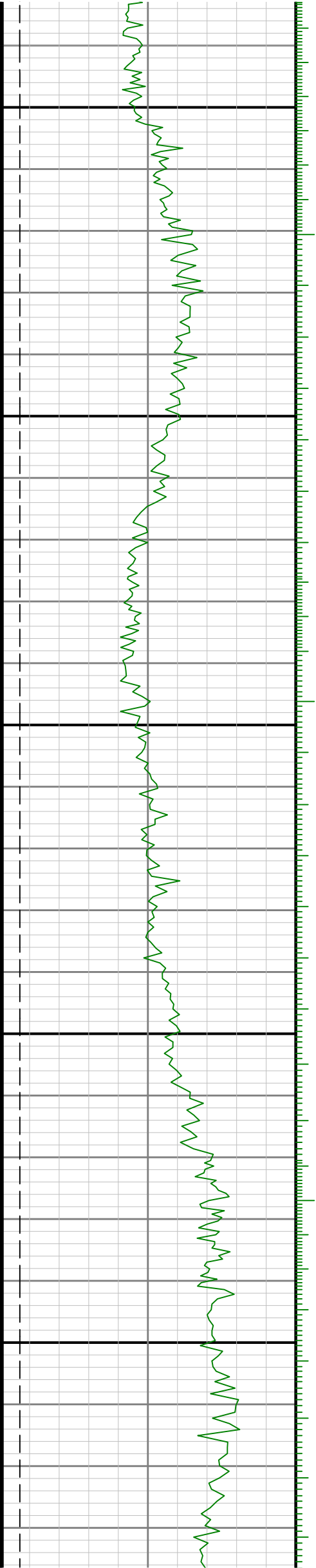


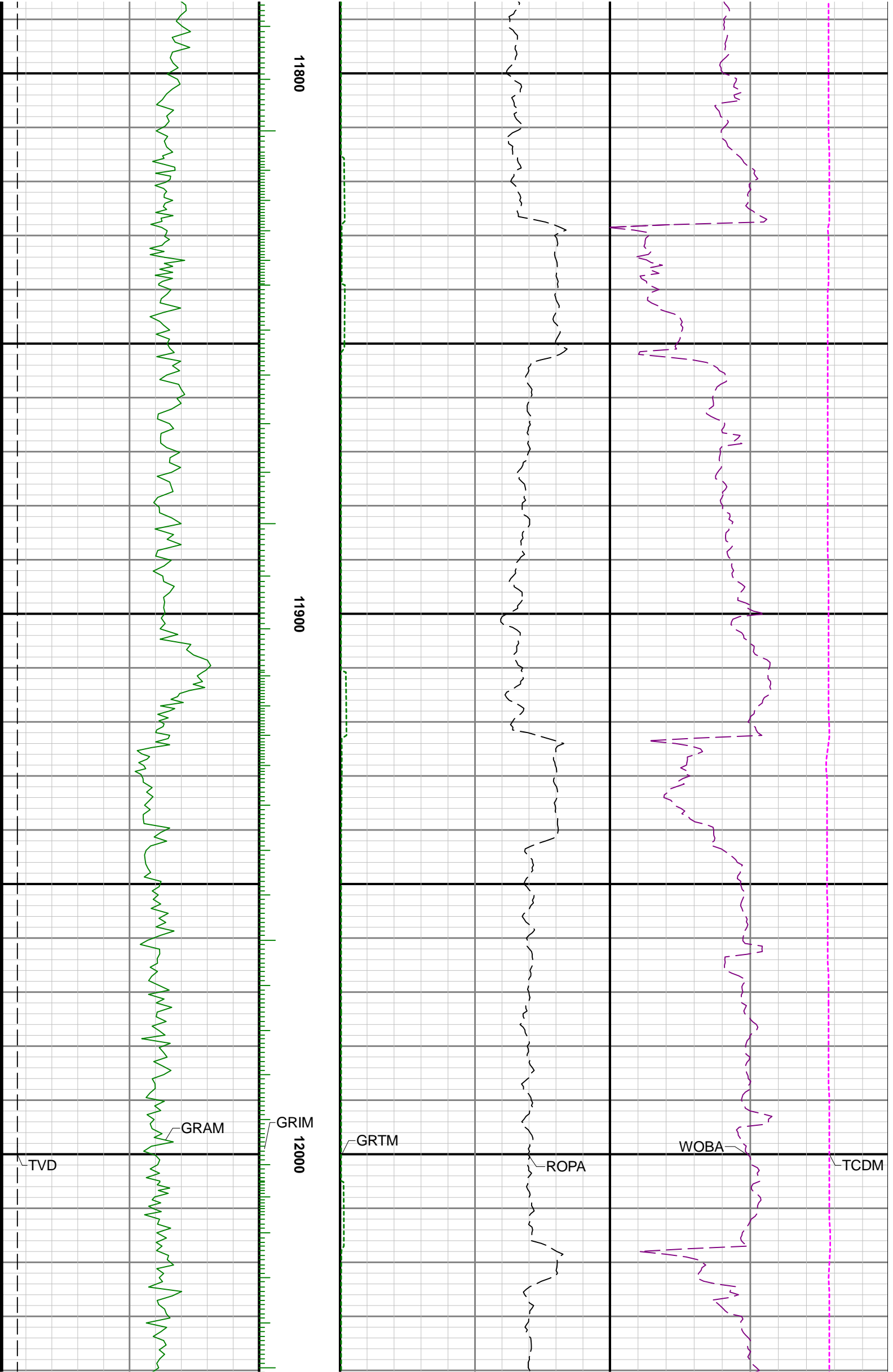


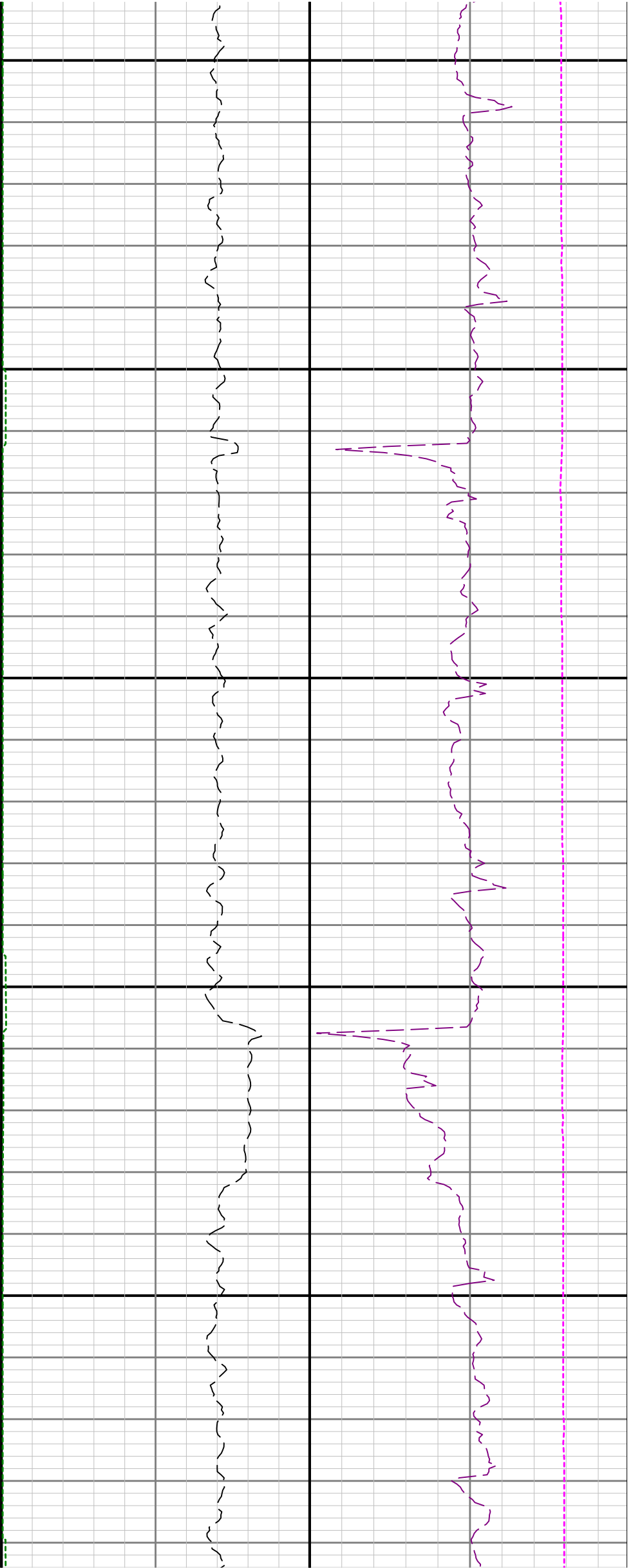


11600

11700

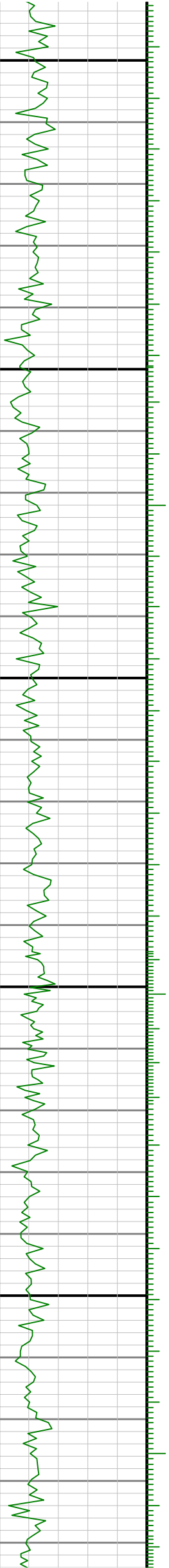


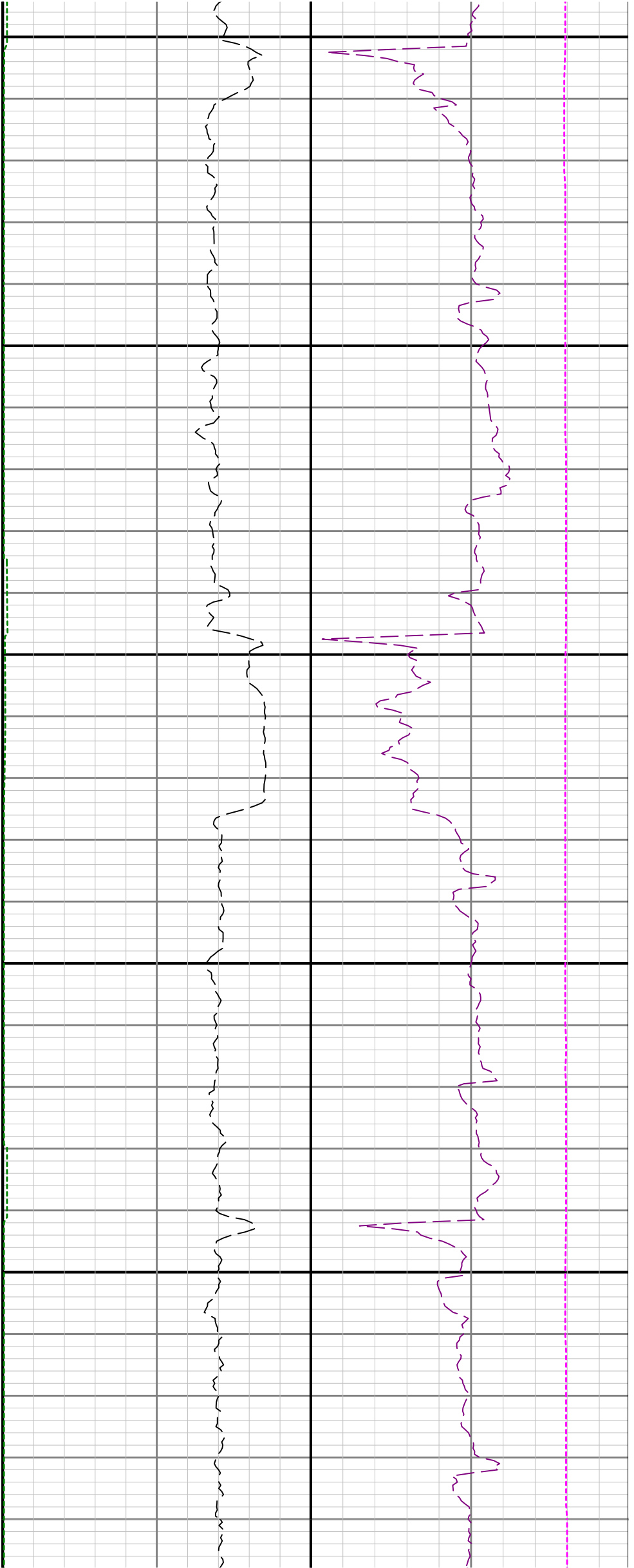




12100

12200

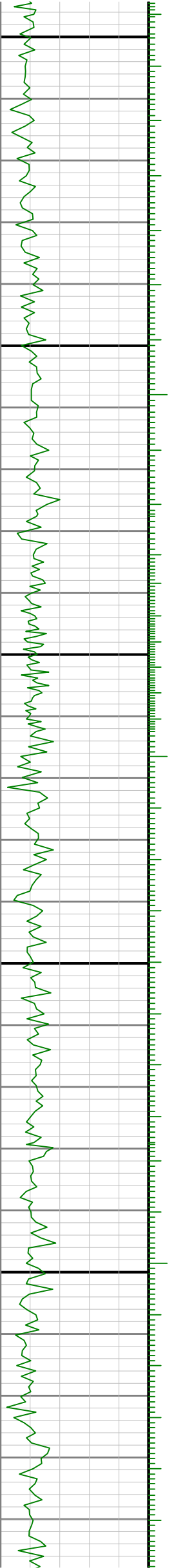


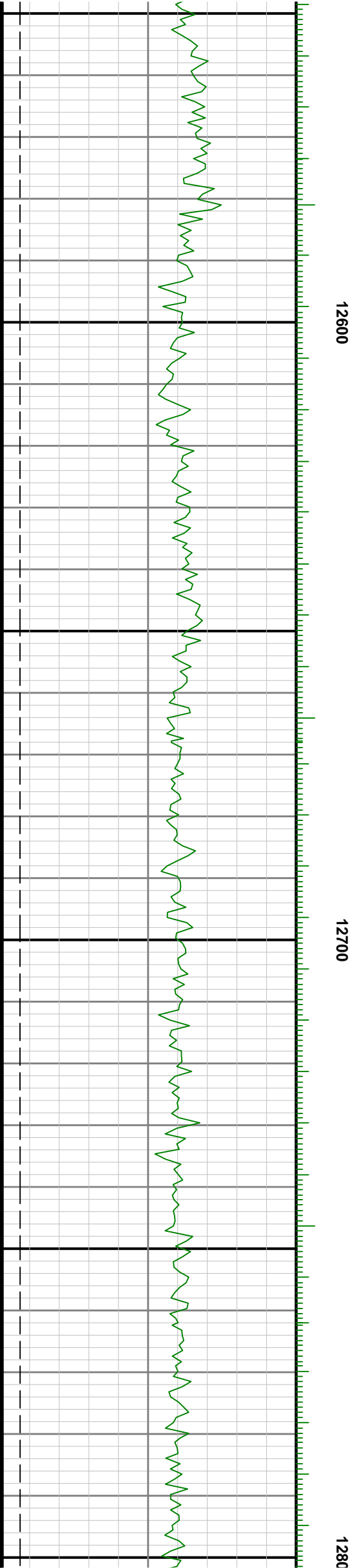
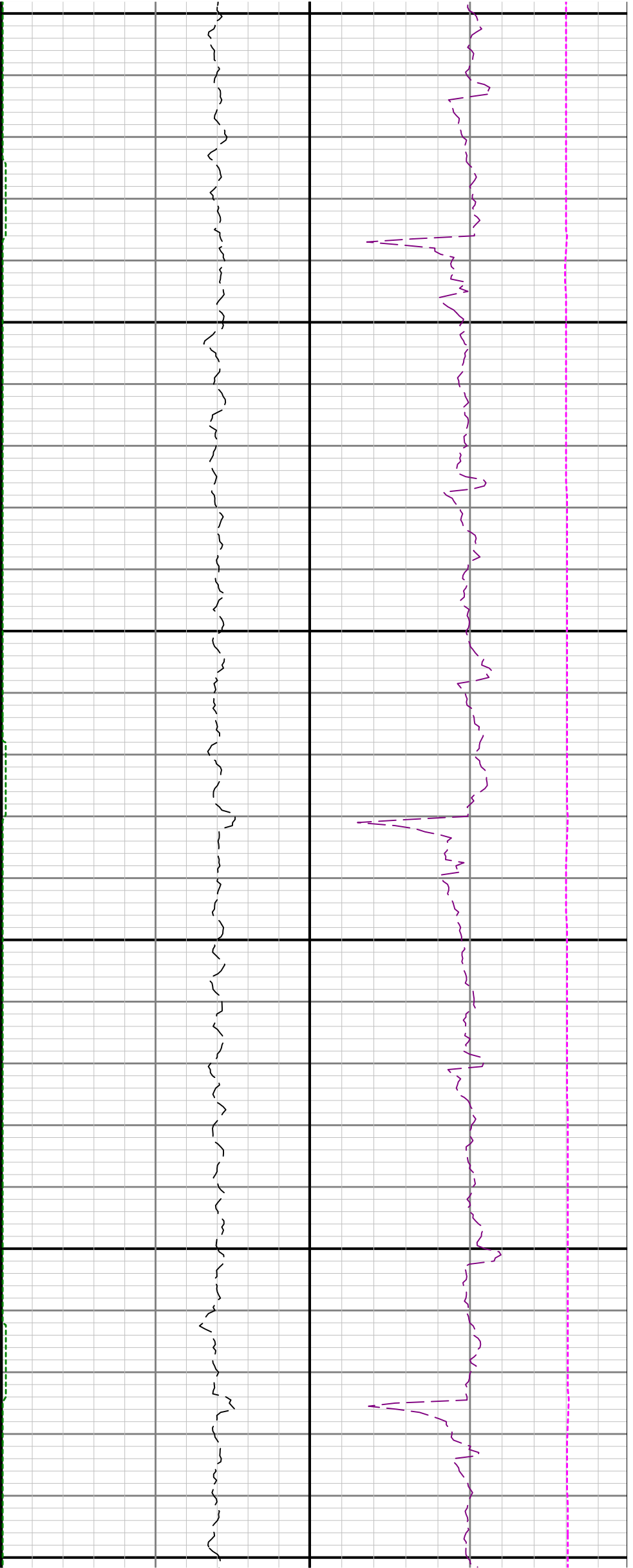


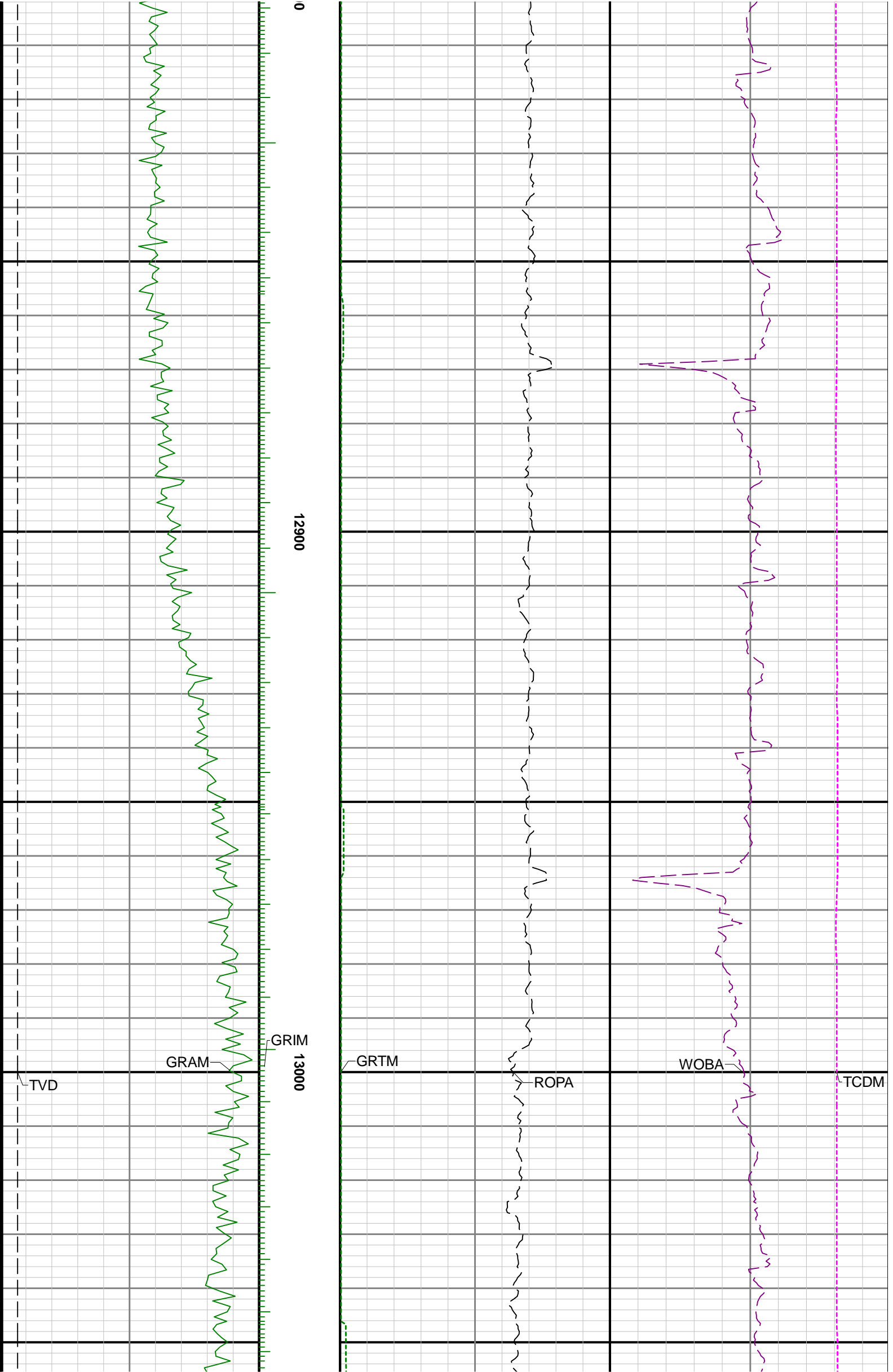
12300

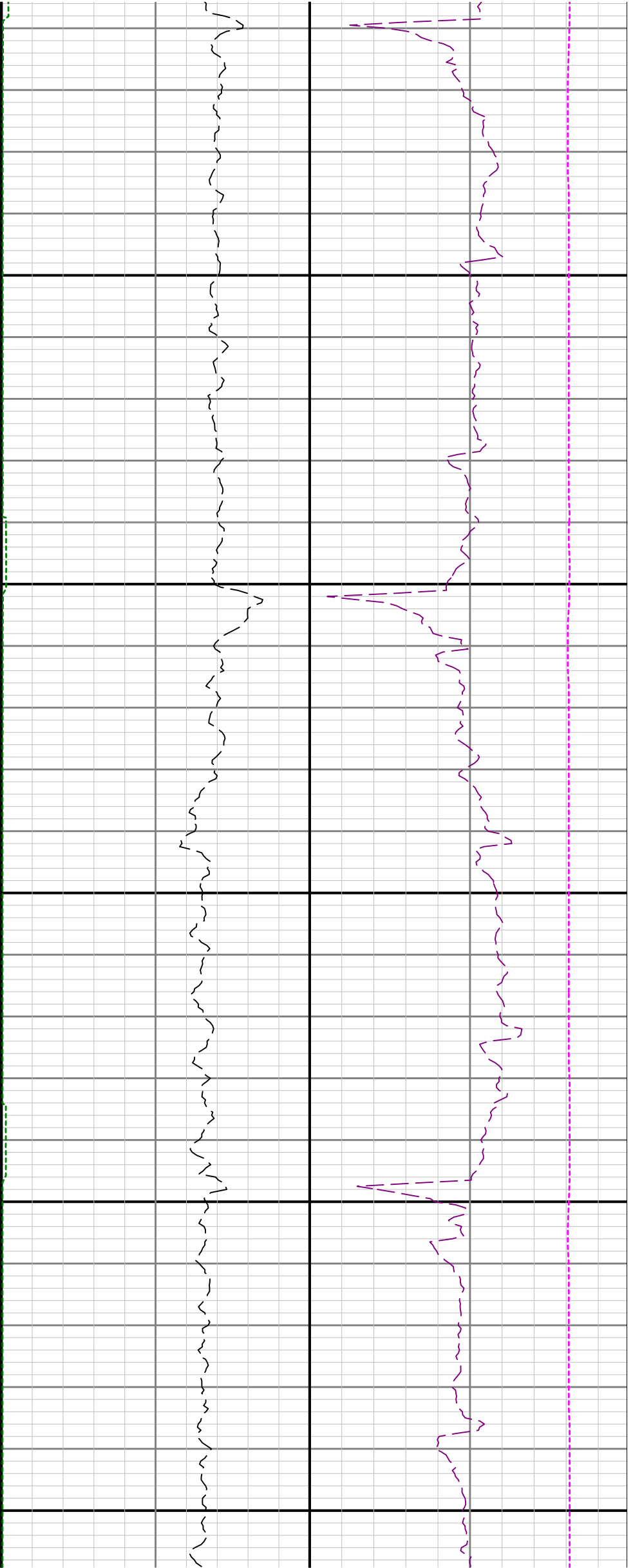
12400

12500





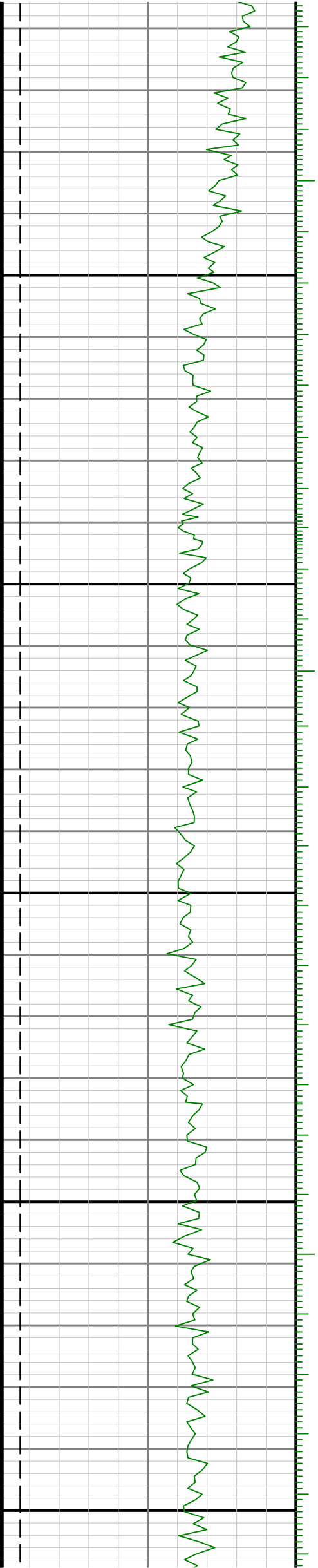




13100

13200

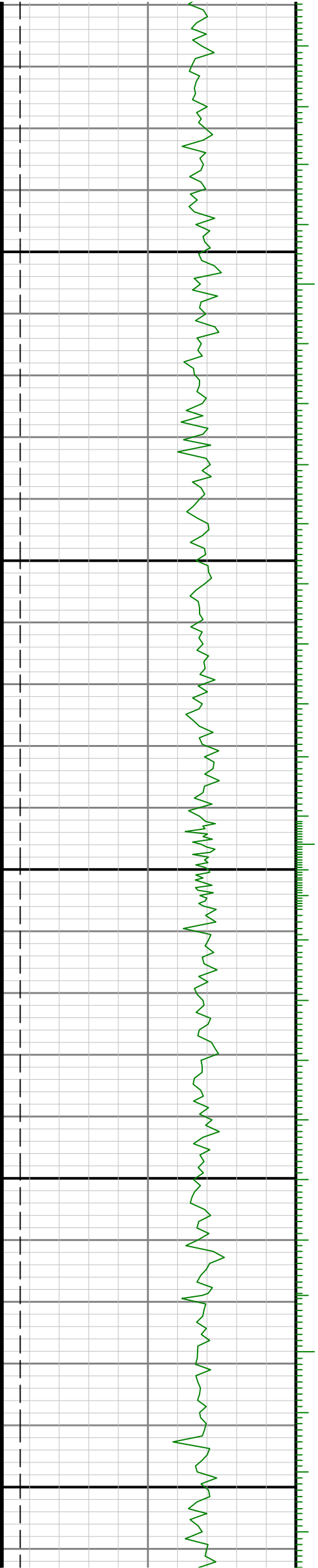
13300

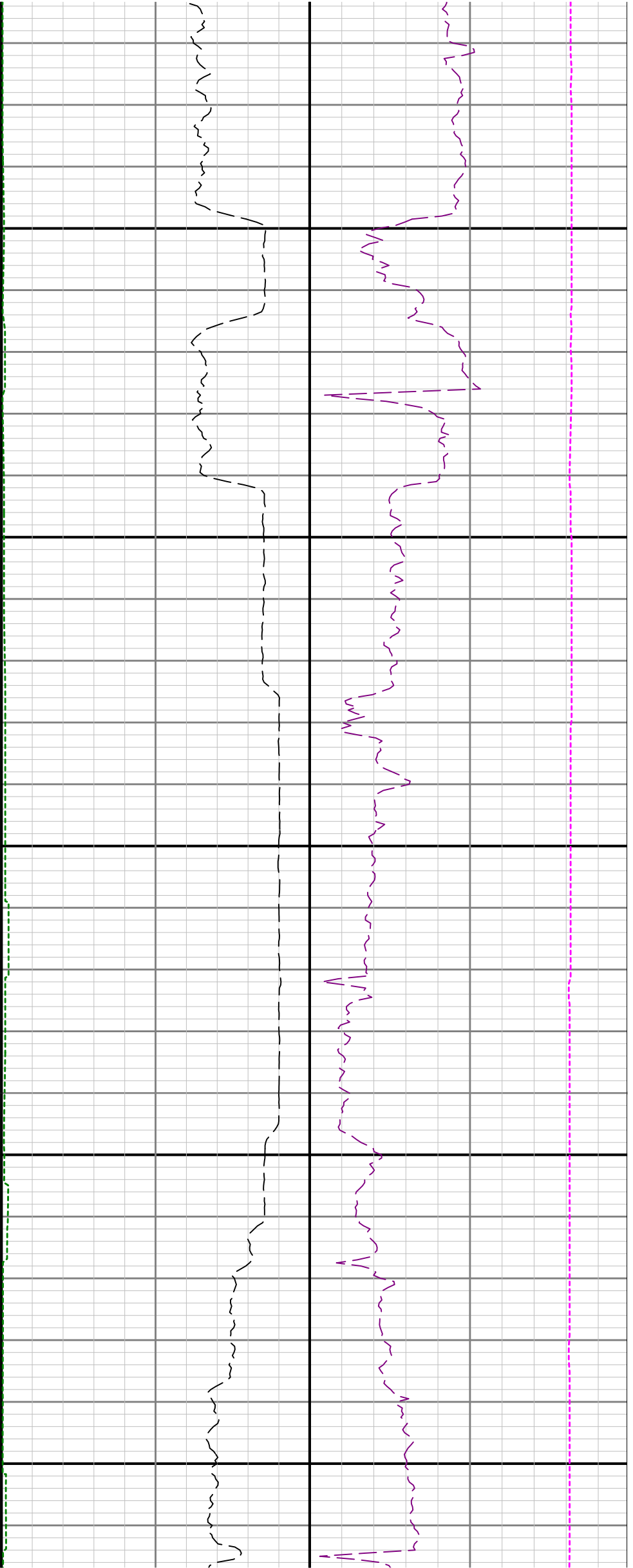




13400

13500

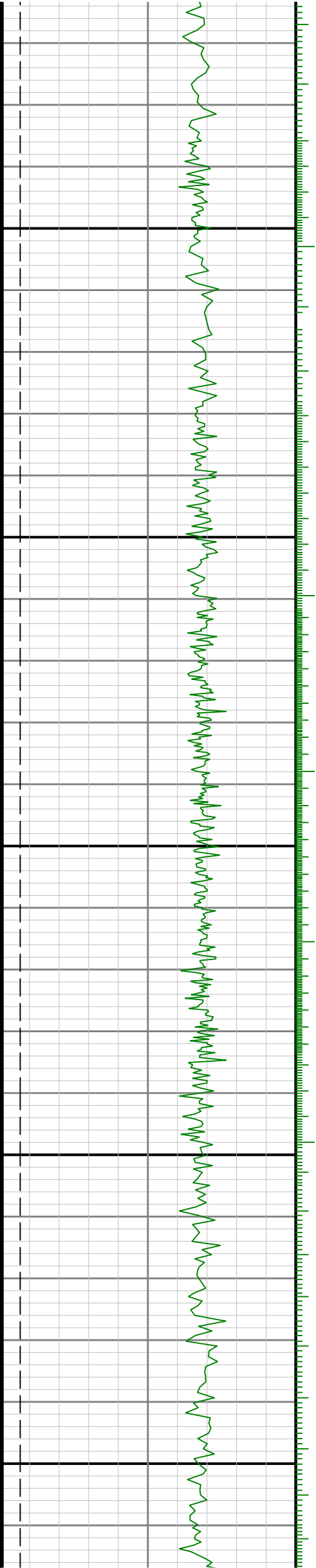


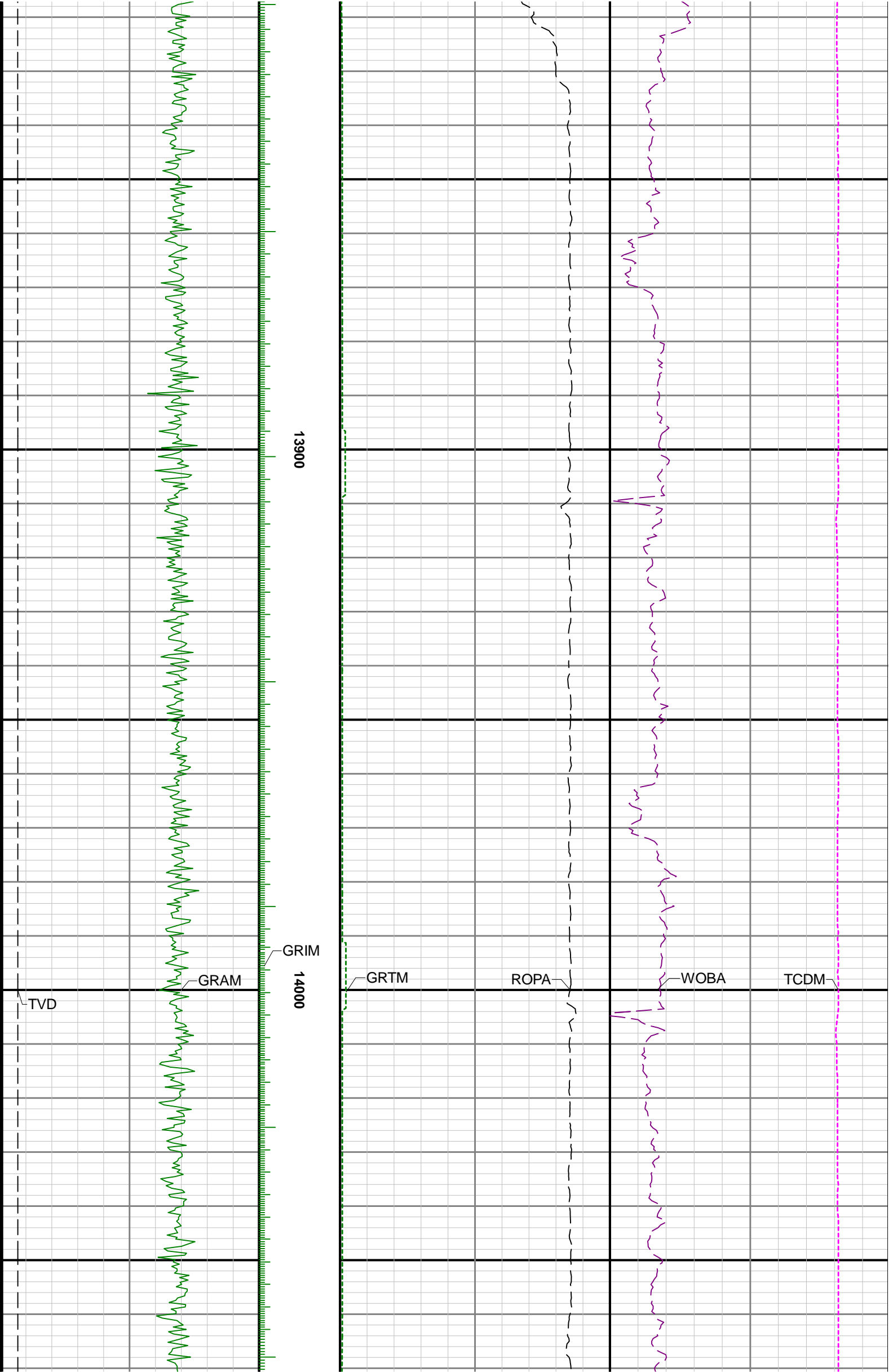


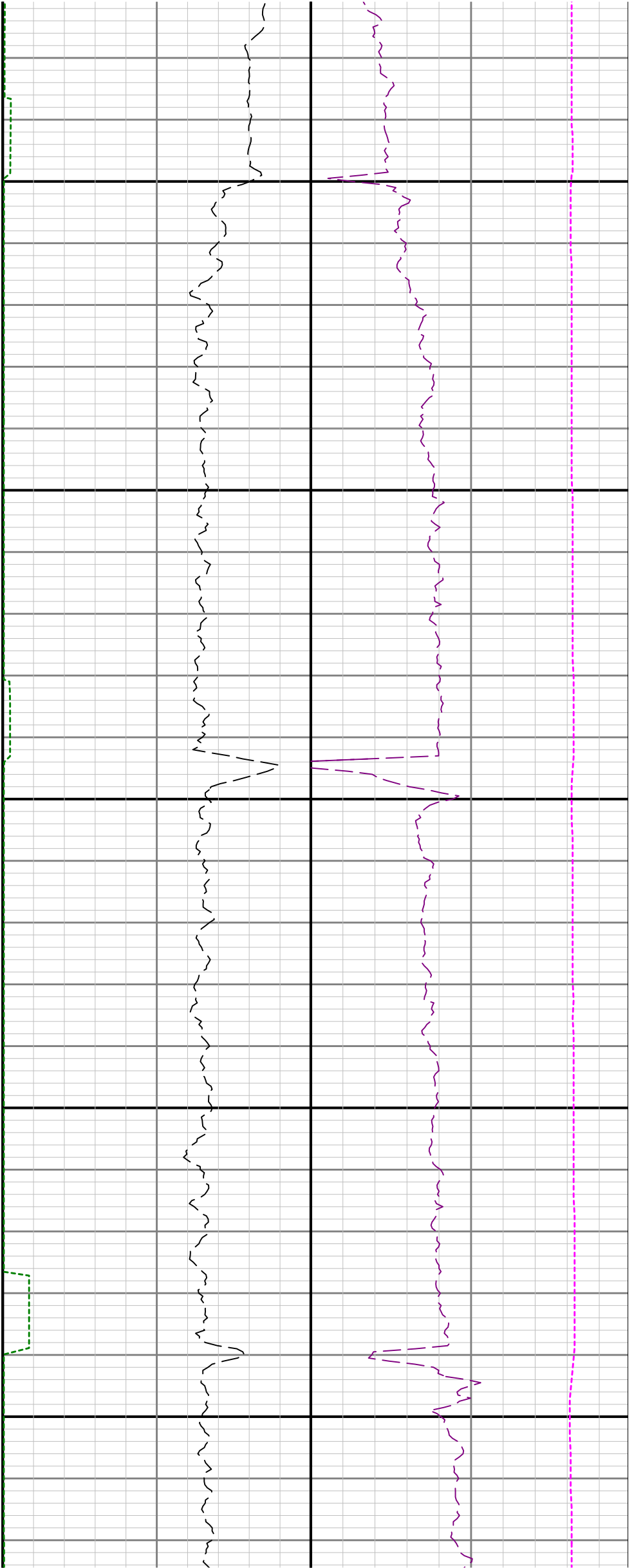
13600

13700

13800



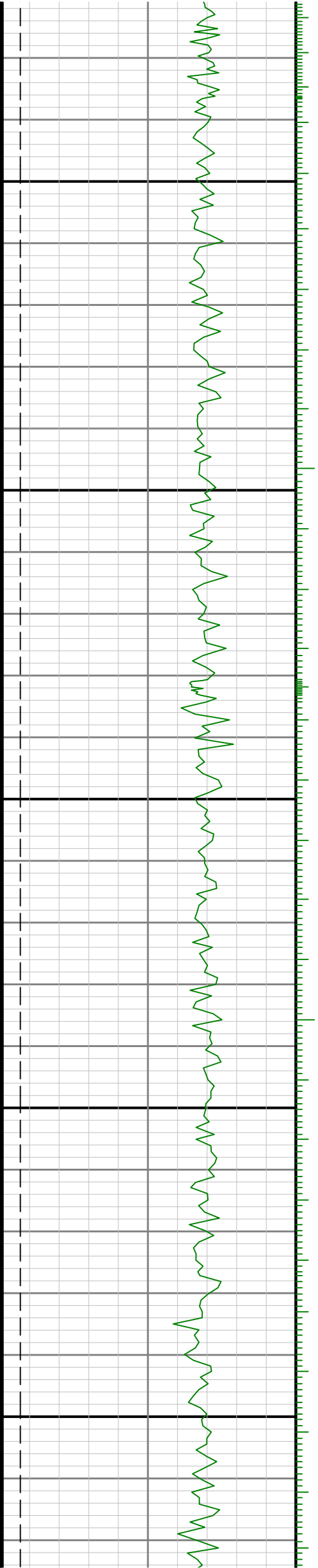


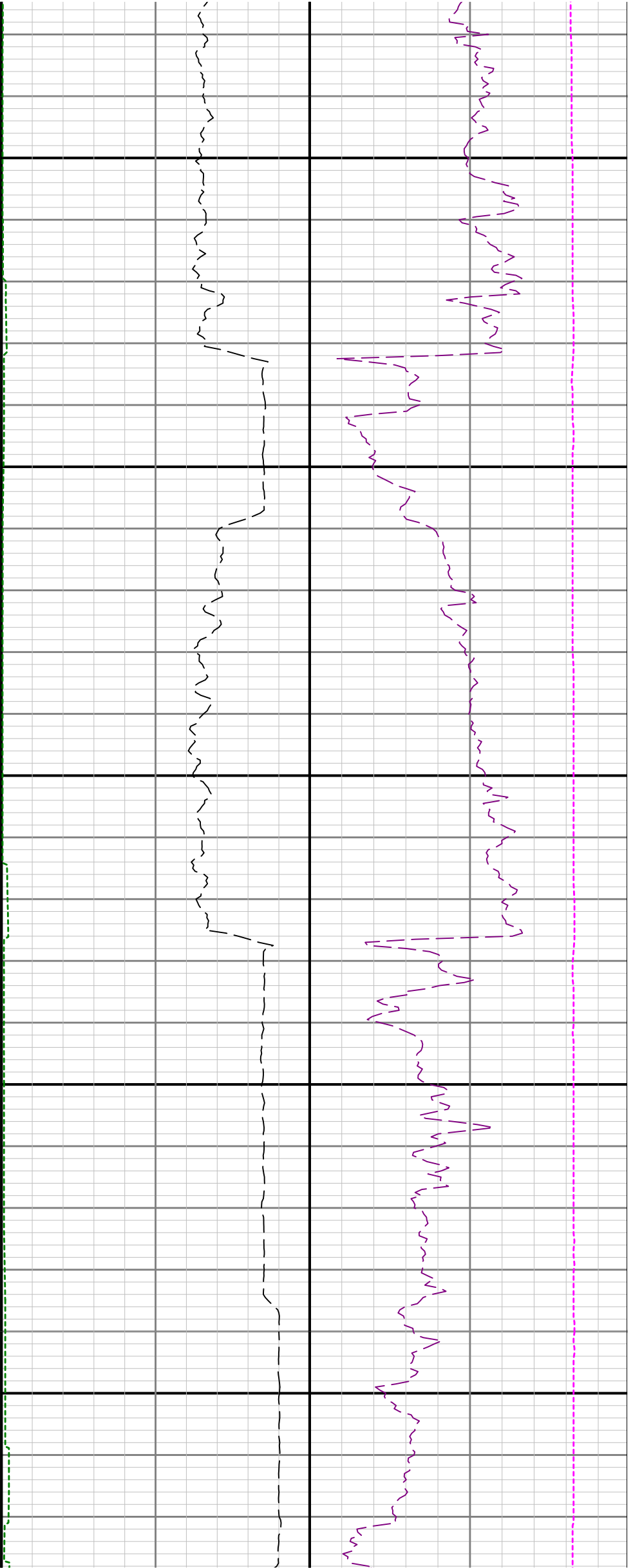


14100

14200

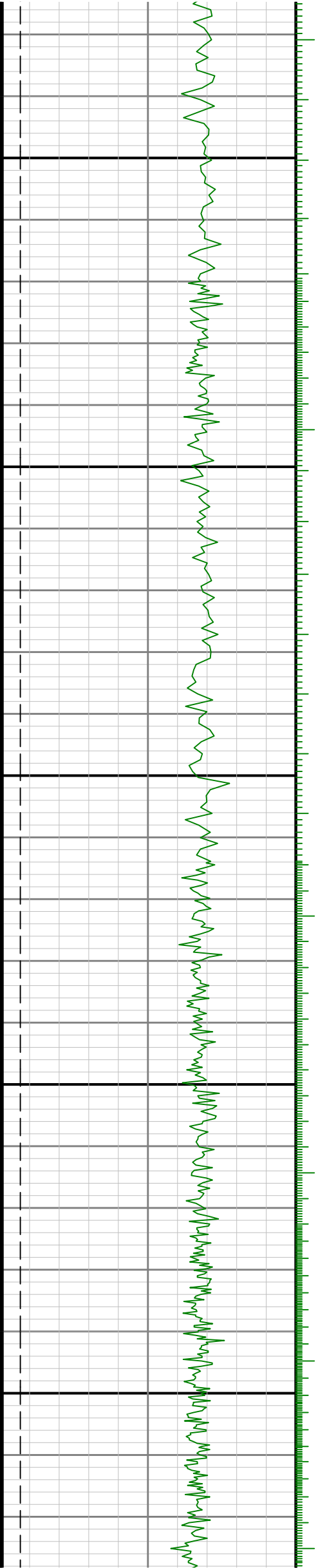
14300

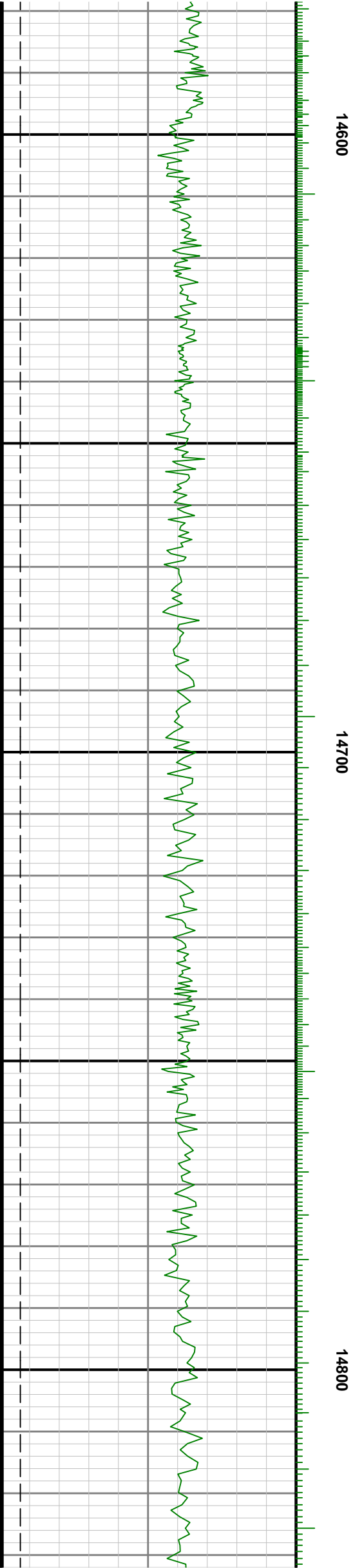
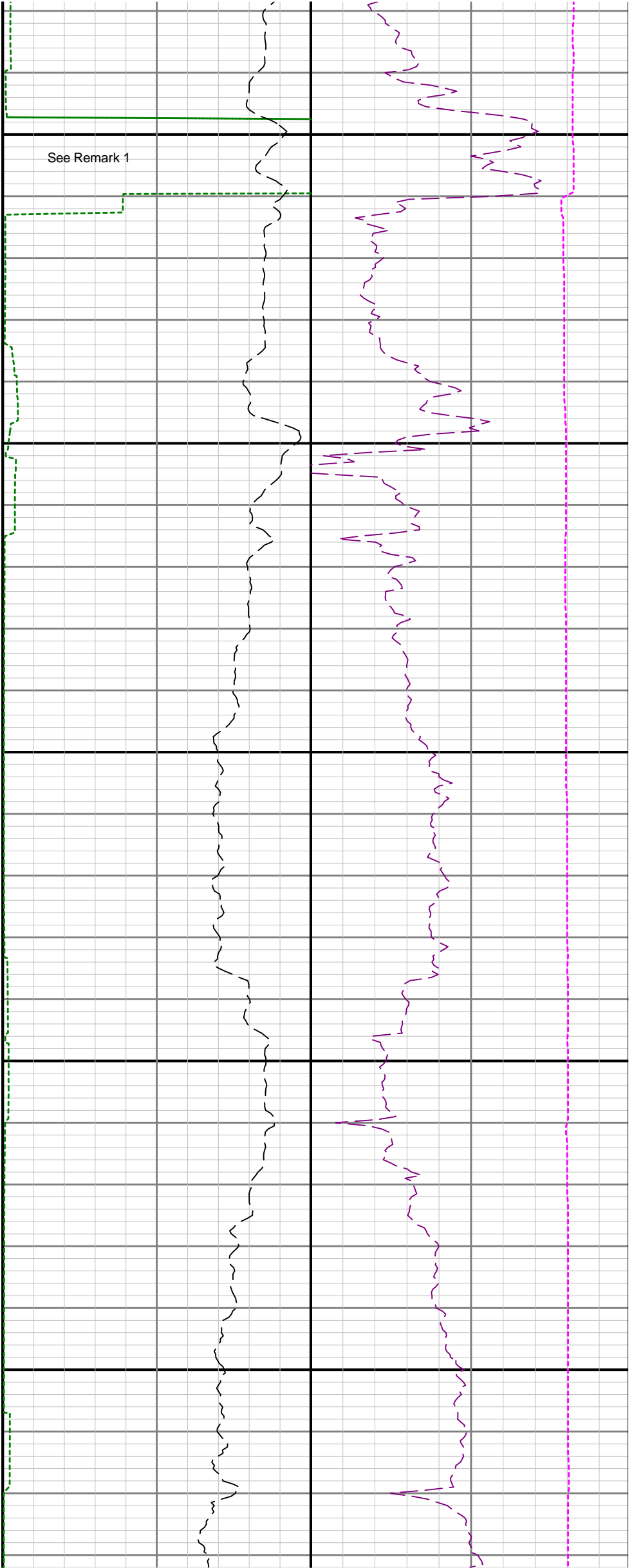


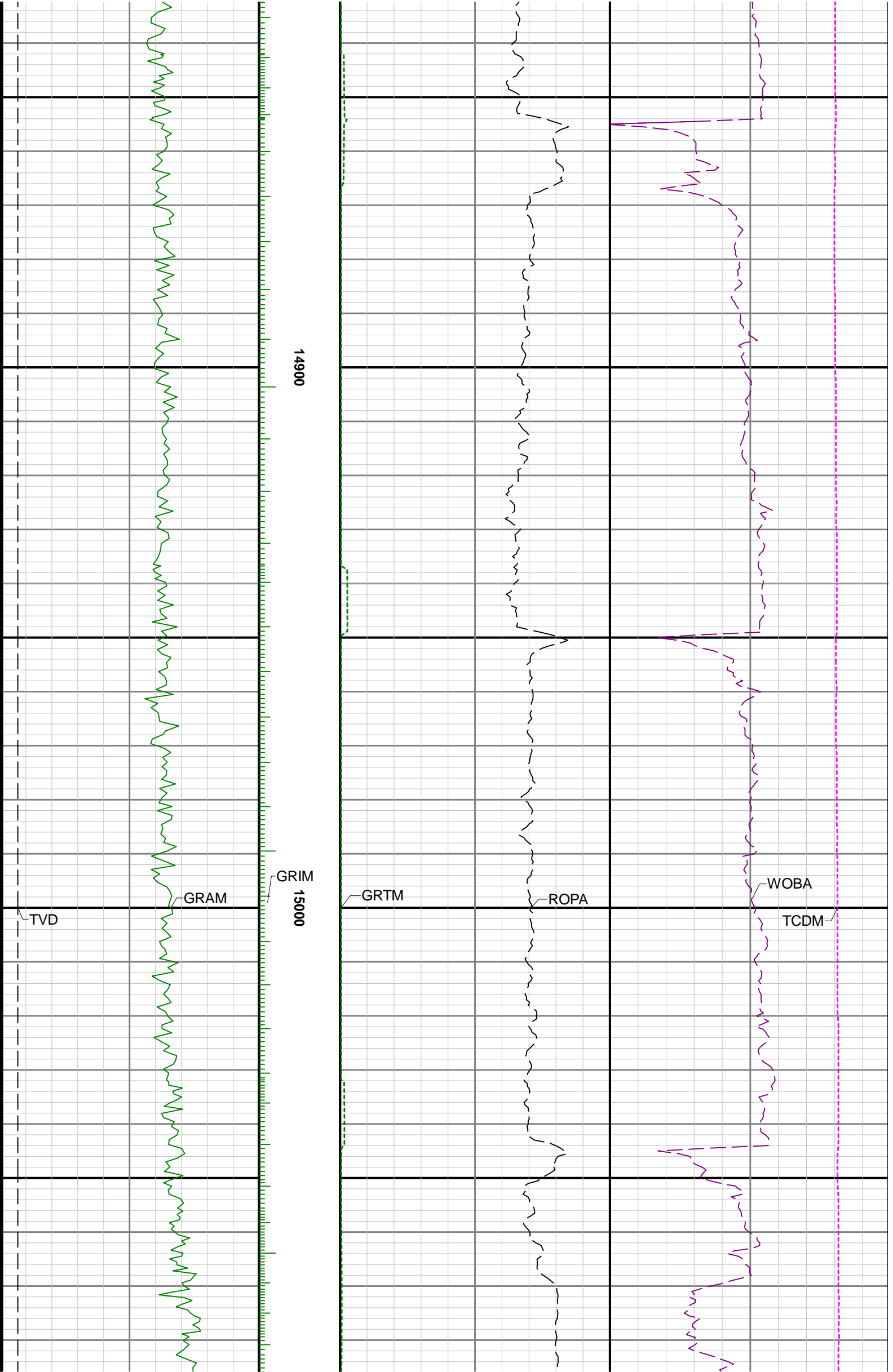


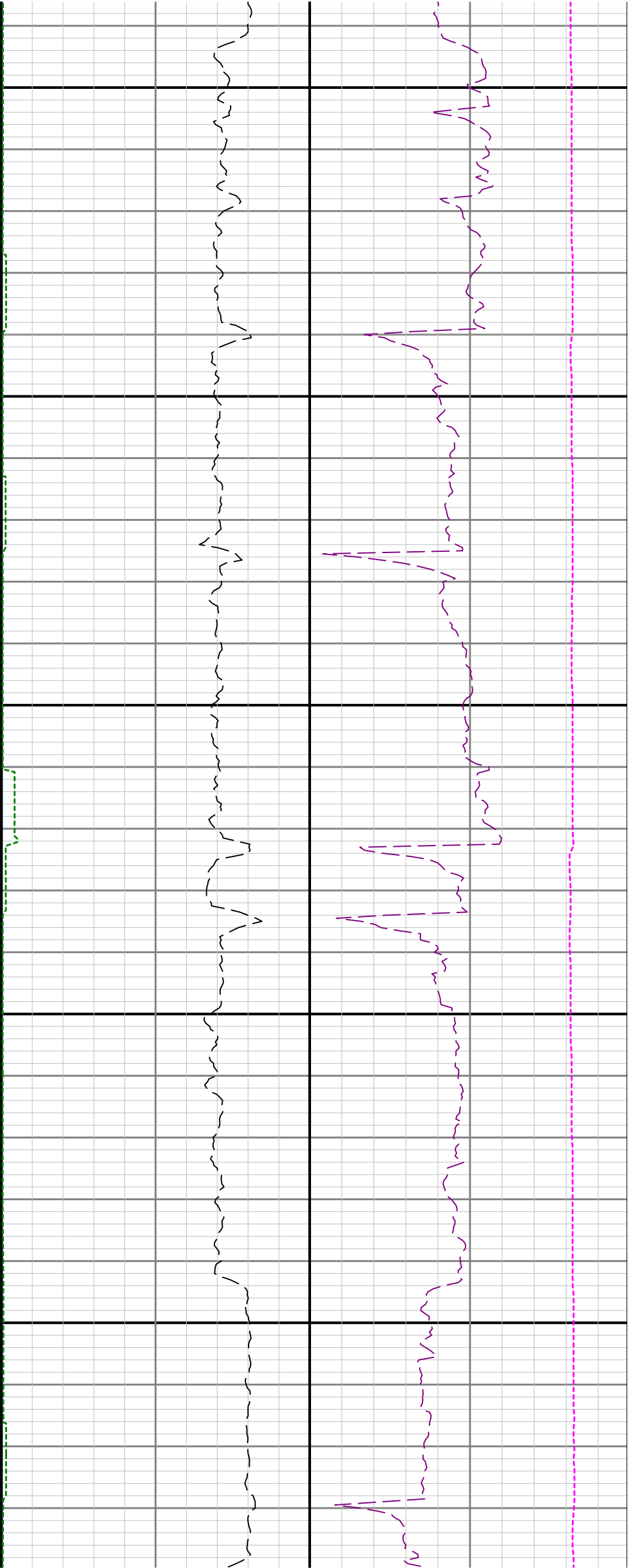
14400

14500





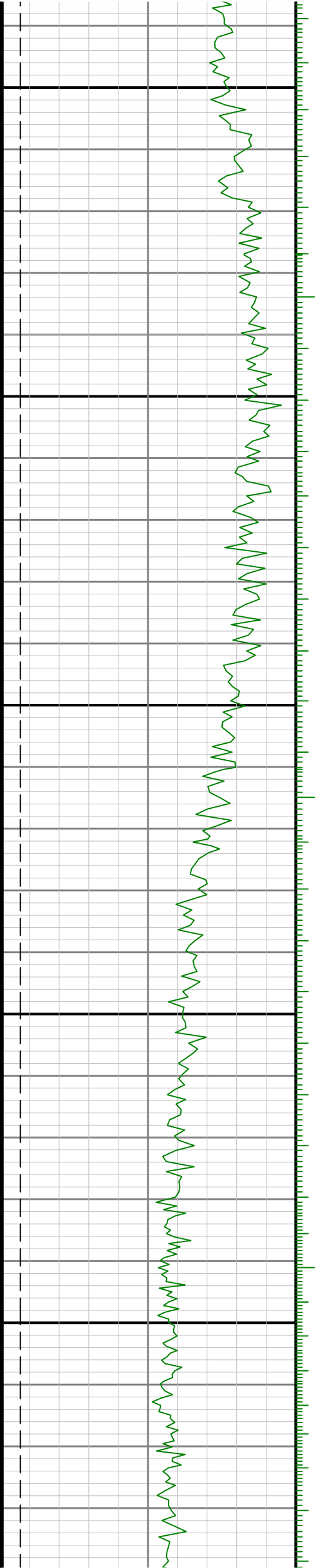


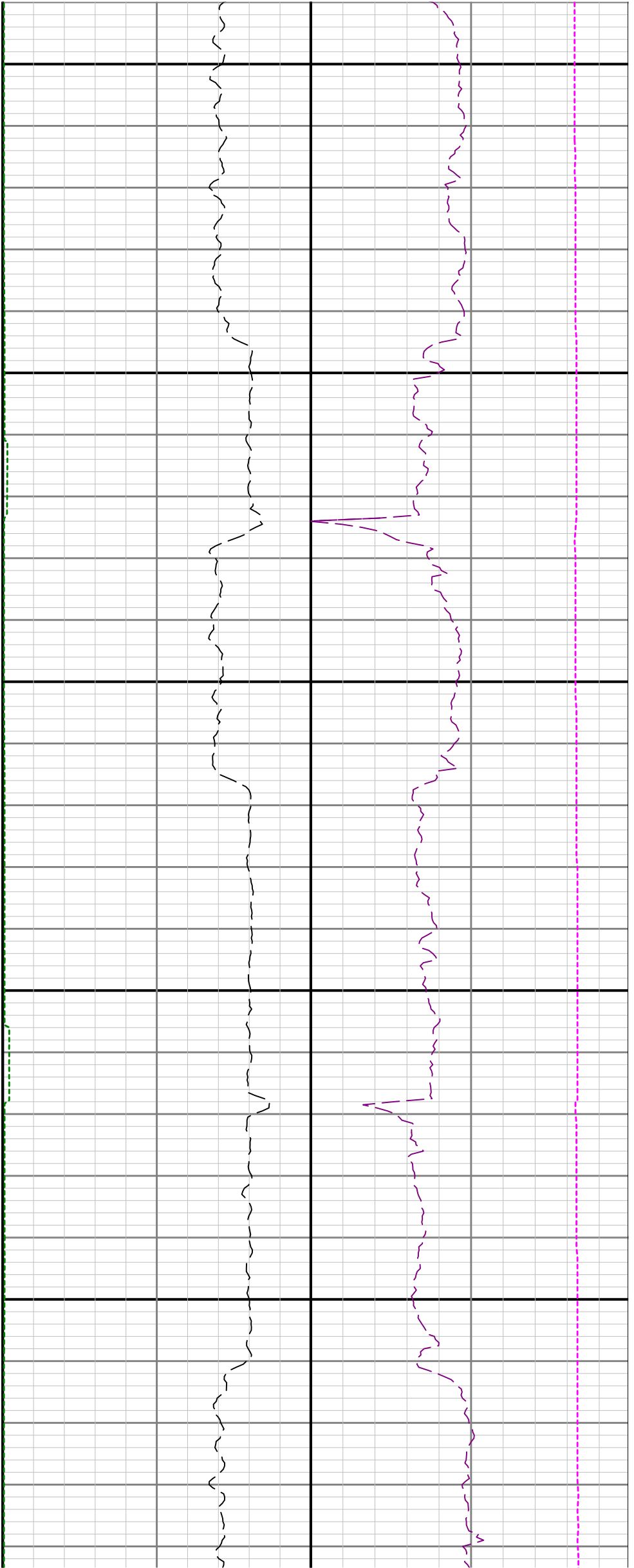


15100

15200

15300





15400

15500

