



Company

Well

Interval

Created

Bayswater E&P LLC

KTC Farms A-35-36HN

Date From: 2018-09-26 04:24

Date To: 2018-09-30 05:35

2018-09-30 05:39:09

Top: 1562.00 ft

Bottom: 17307.00 ft

Gamma Ray - Apparent 0.5 ft Average GRAX

0 300

API

True Vertical Depth TVD

7500 1500

ft

MD 1:240 feet

Depth Averaged ROP 3 ft Average ROPA

1500 0

ft/h

Gamma Time Since Drilled GRTX

0 600

min

Weight On Bit, Average 1 ft Average WOBA

0 50

klb

Downhole Temperature TCDX

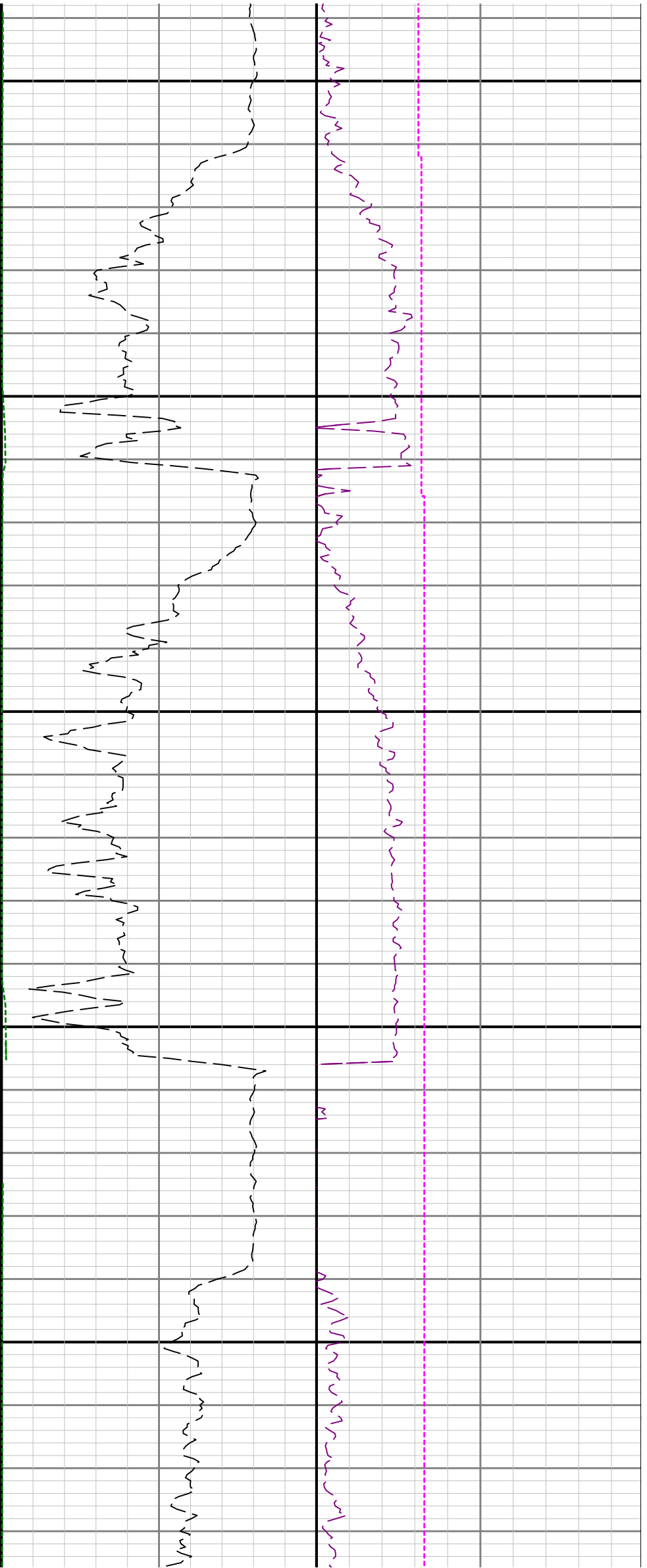
0 300

degF

1600

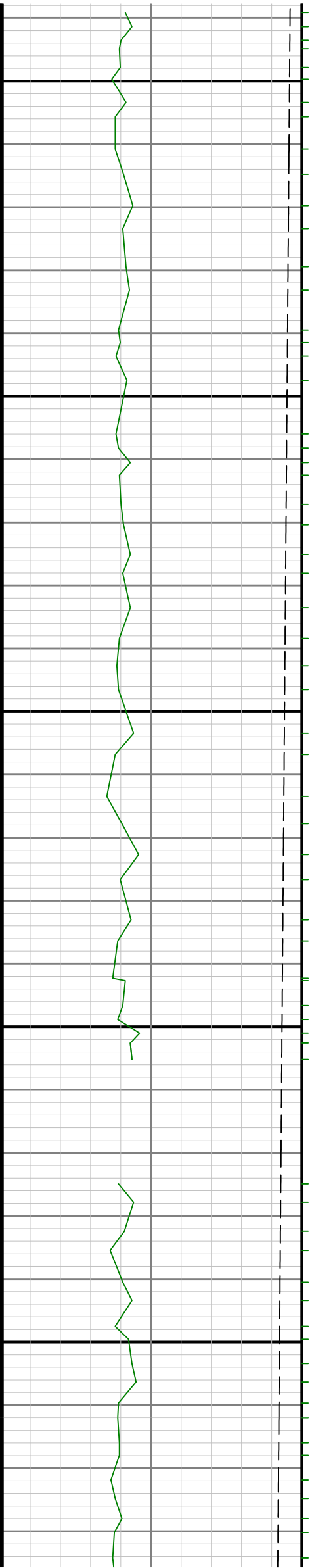
1700

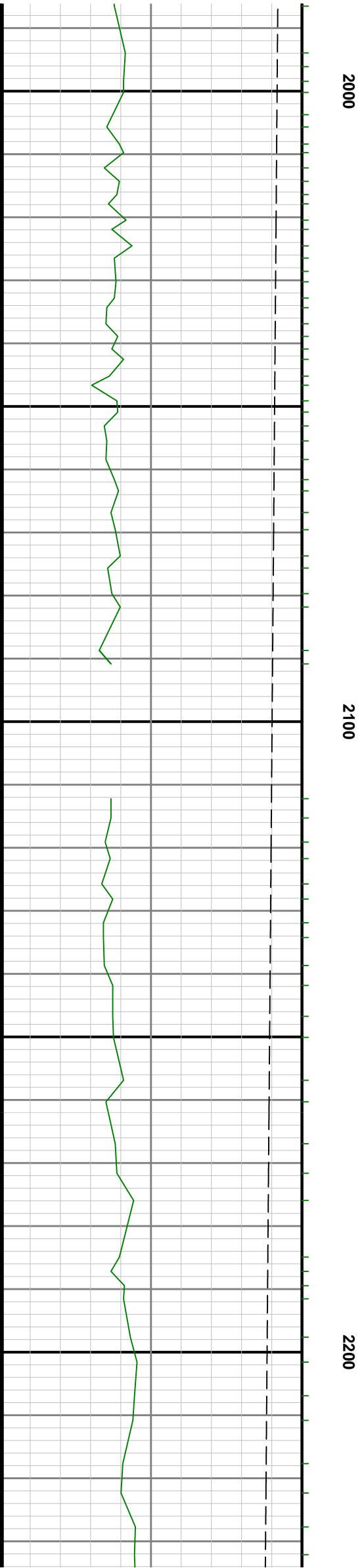
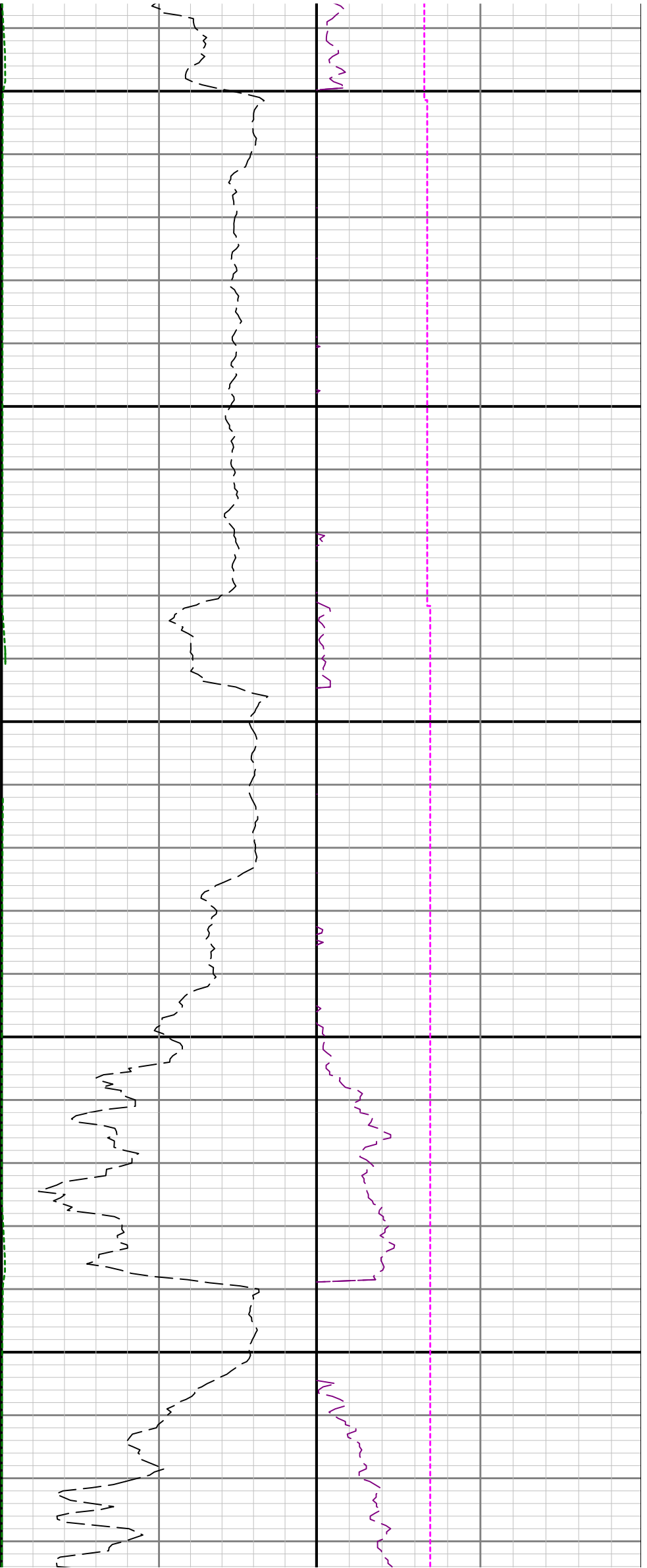
>R2

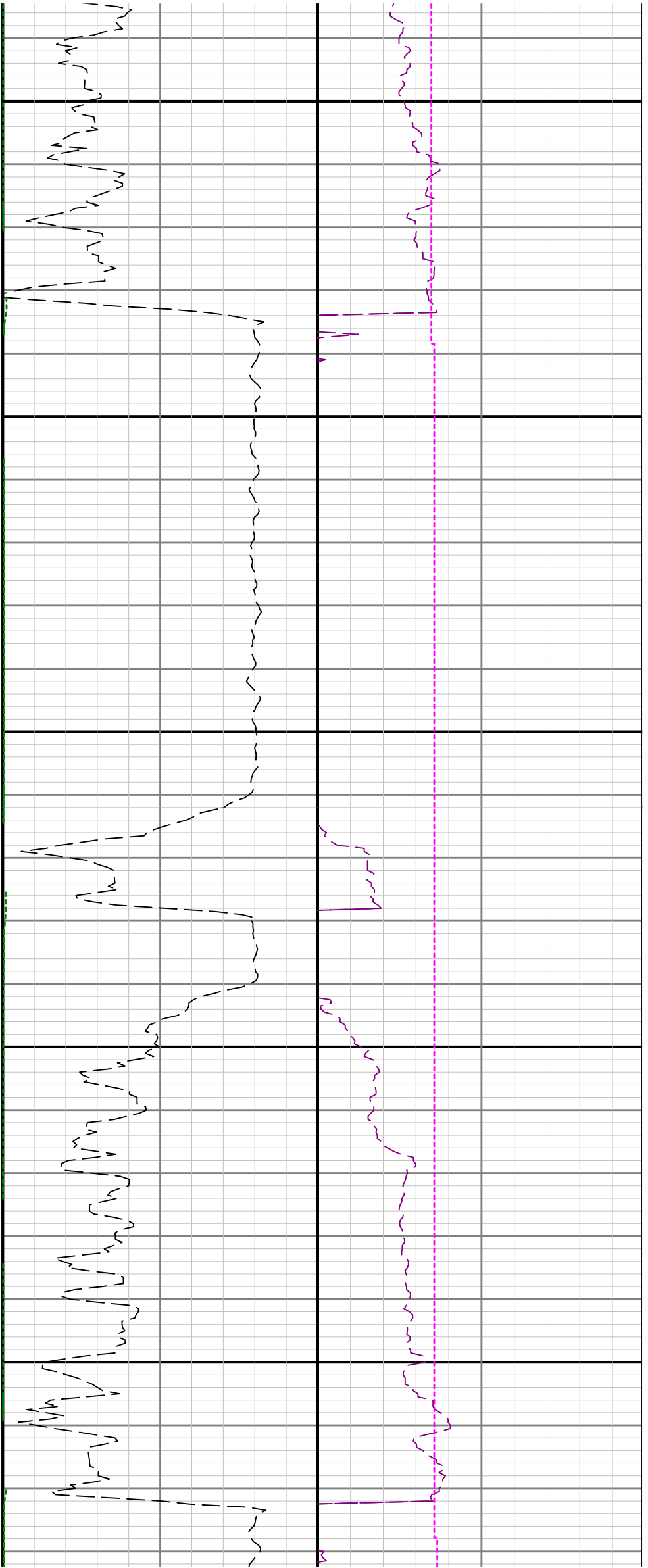


1800

1900

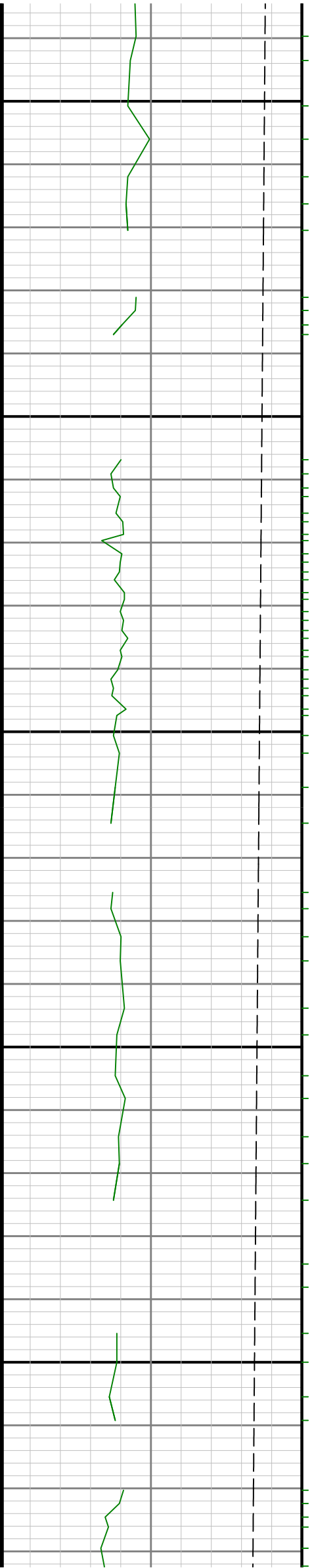


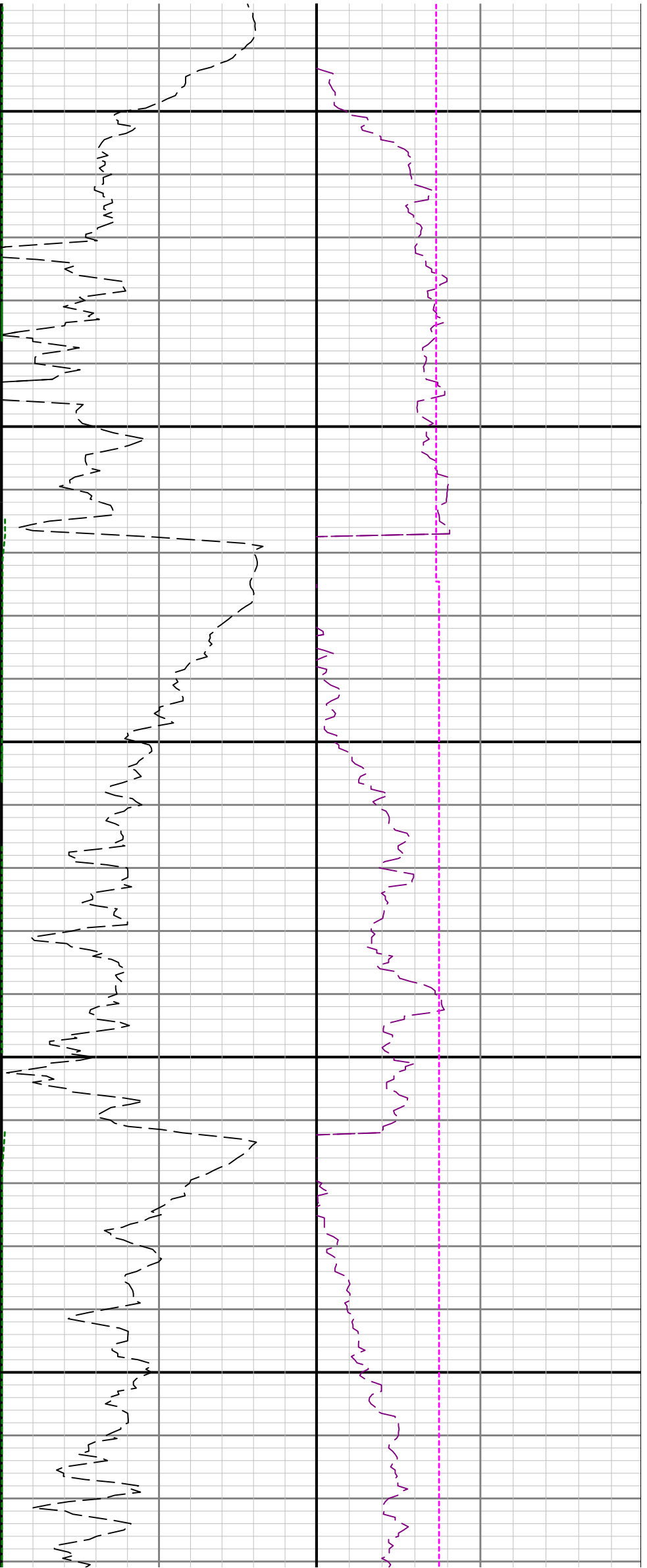




2300

2400

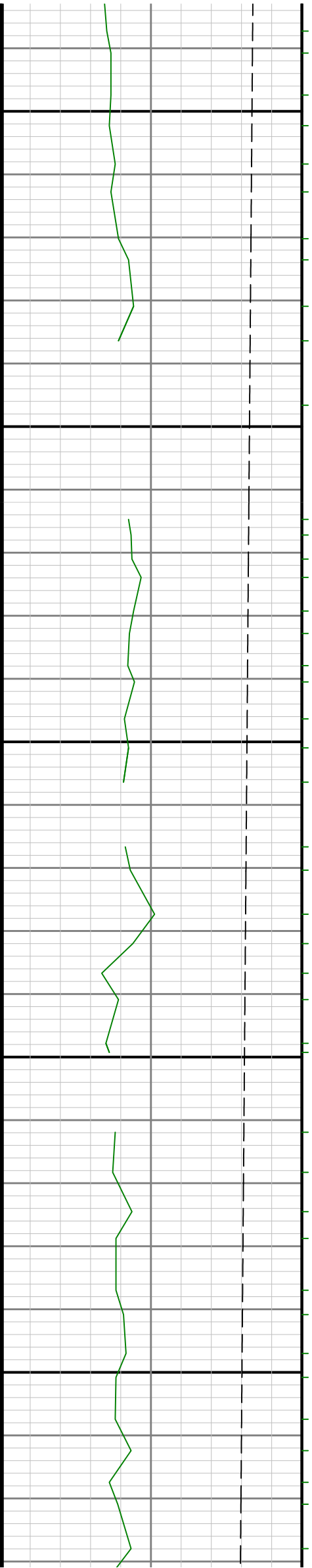


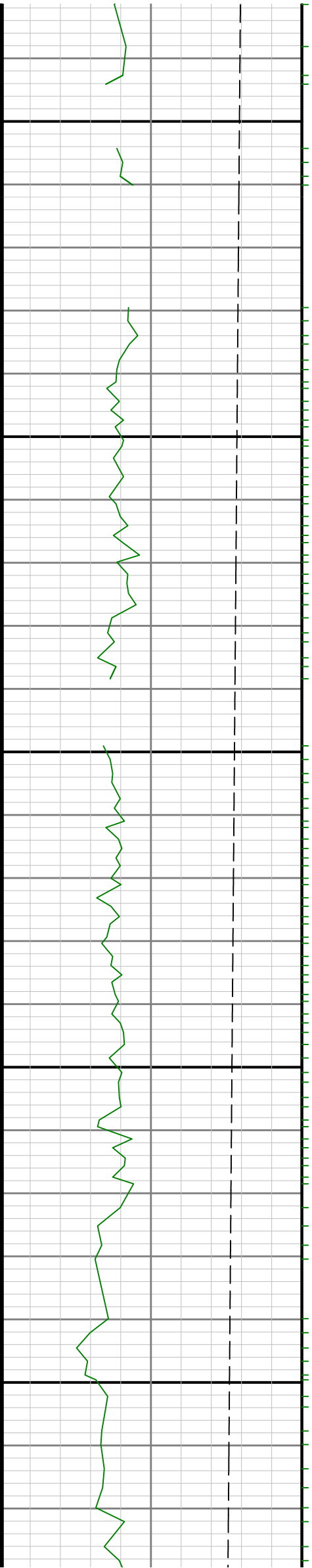
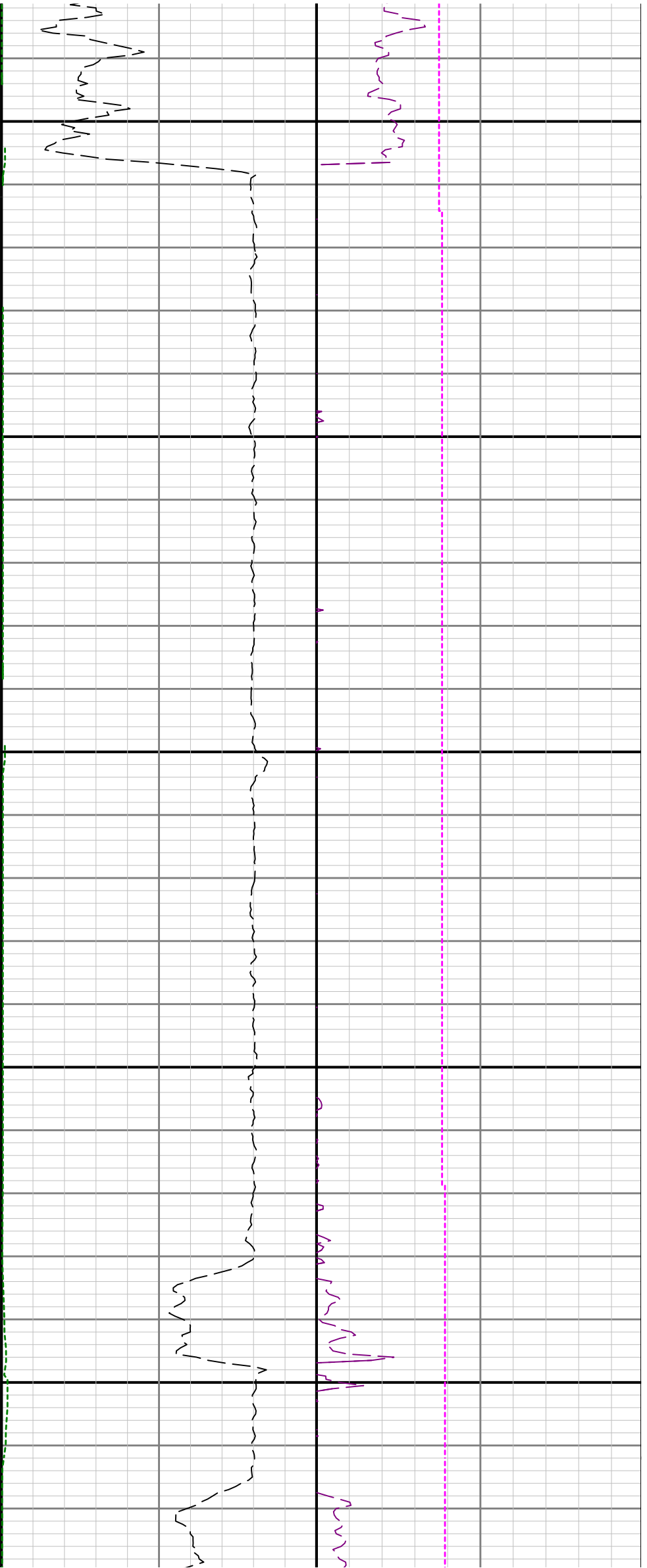


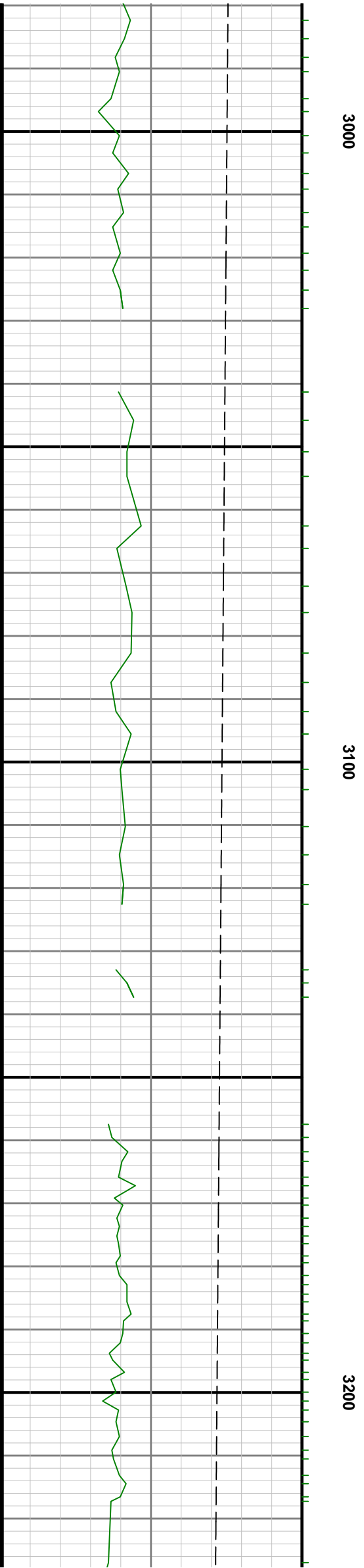
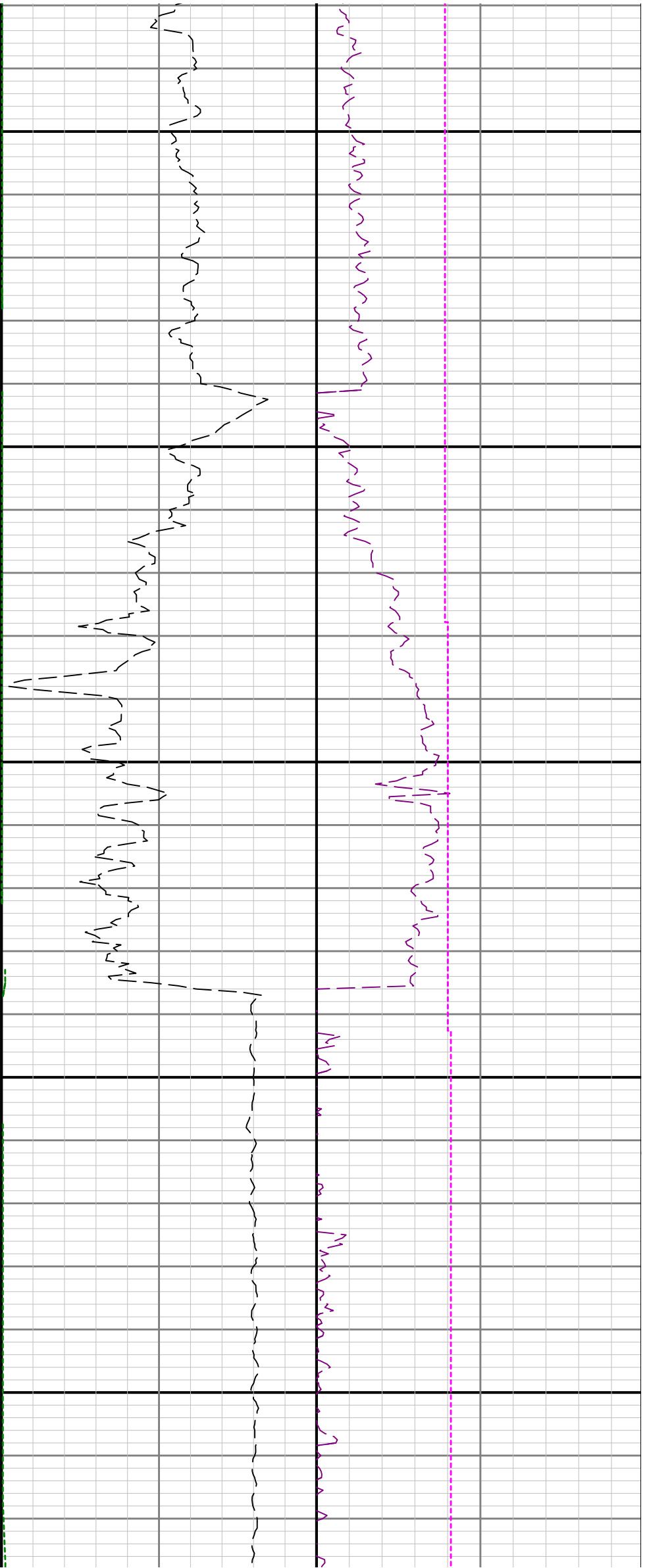
2500

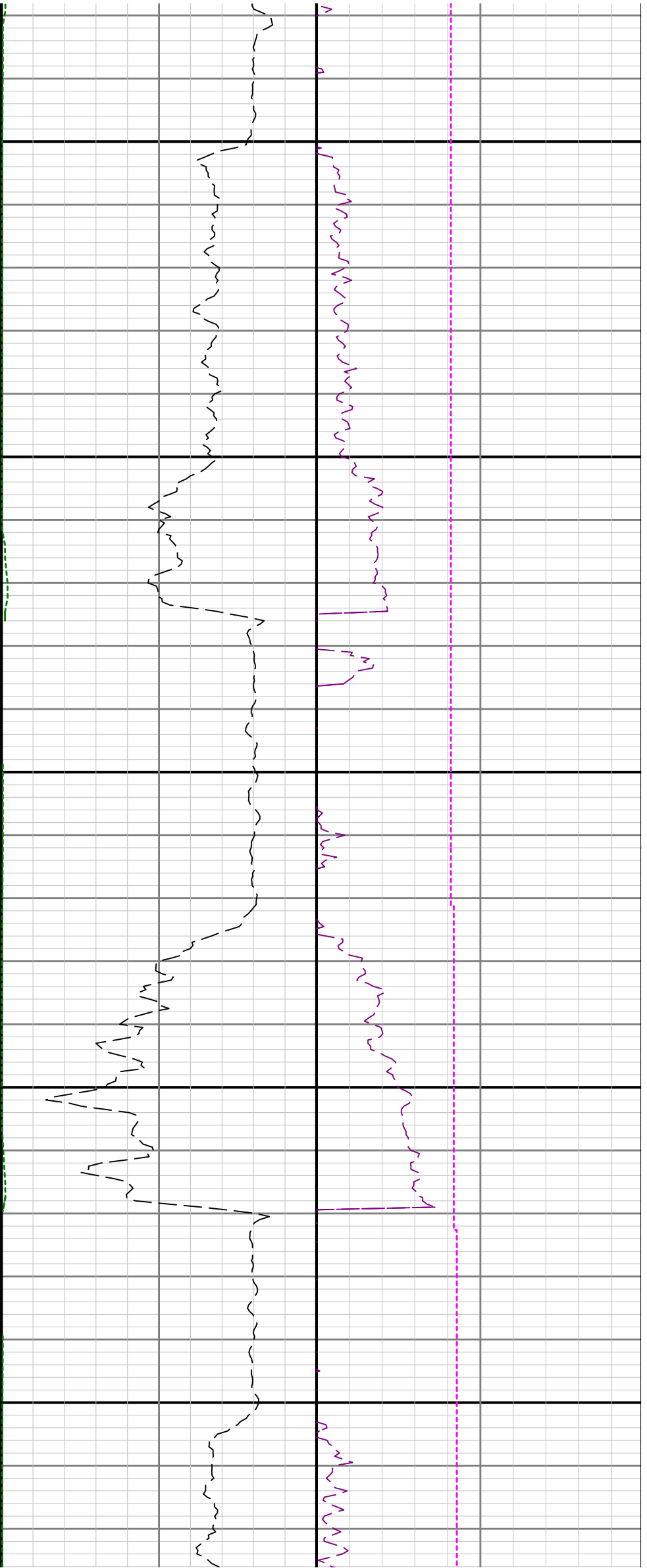
2600

2700



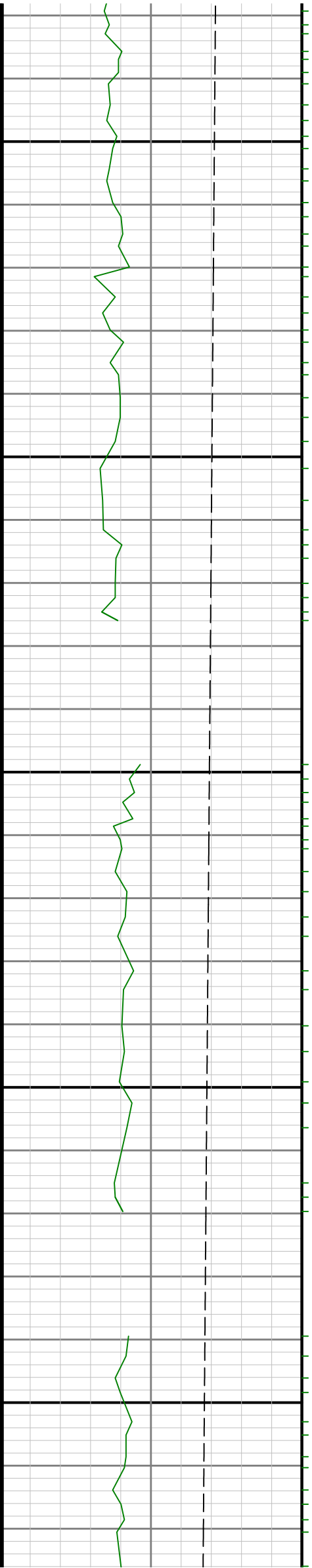




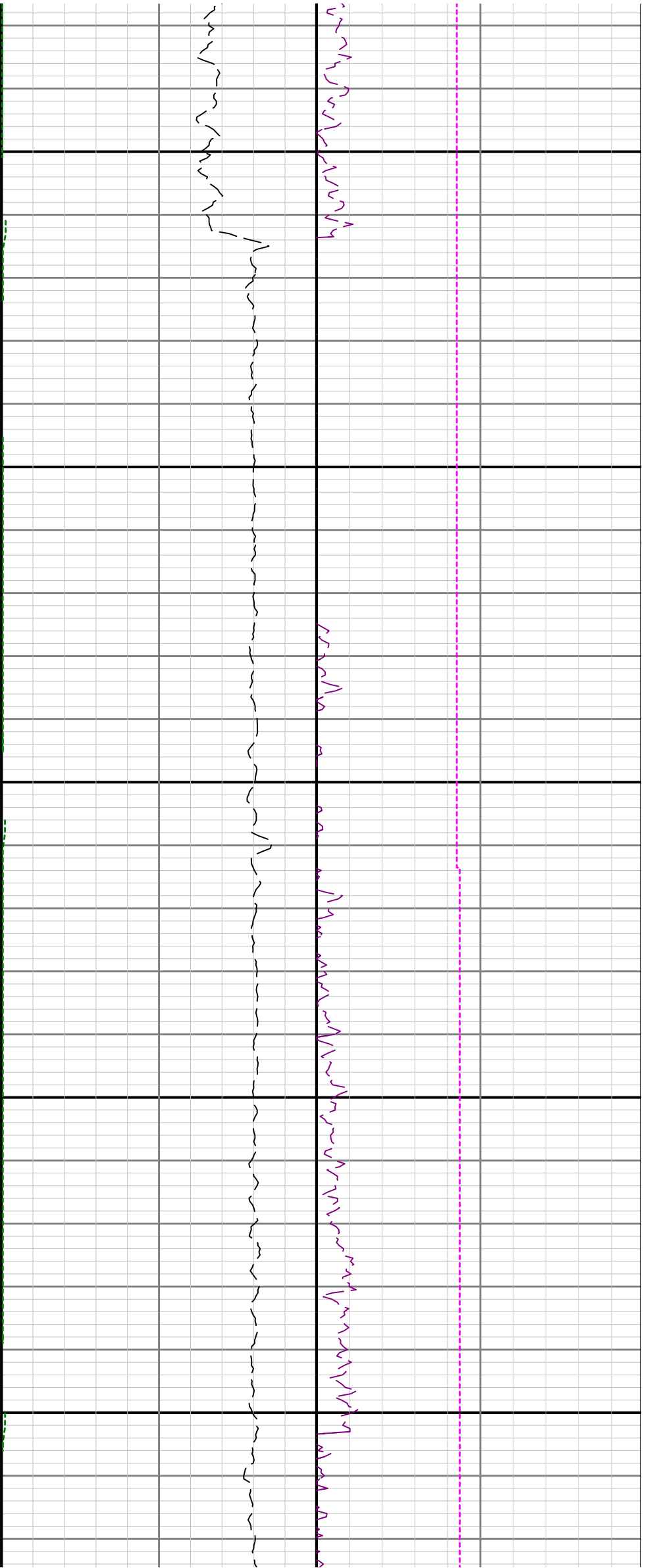


3300

3400



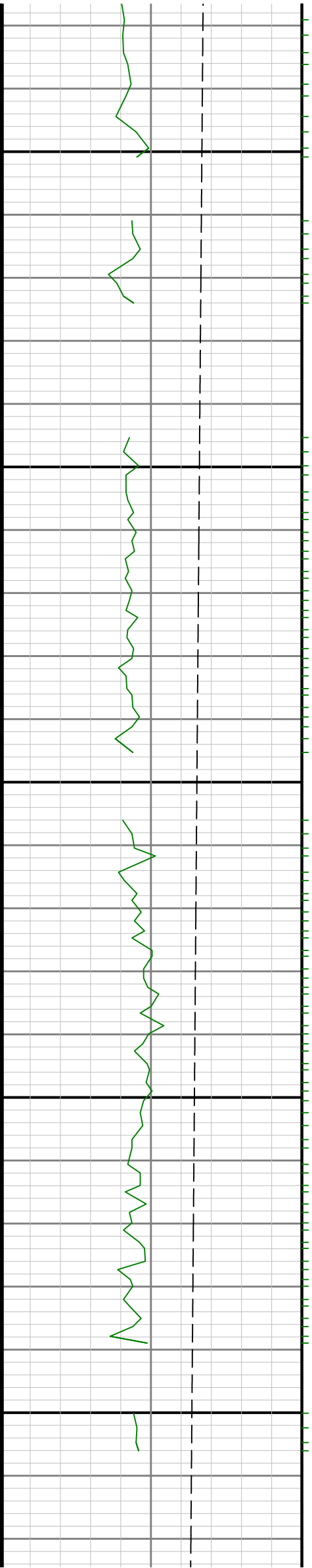


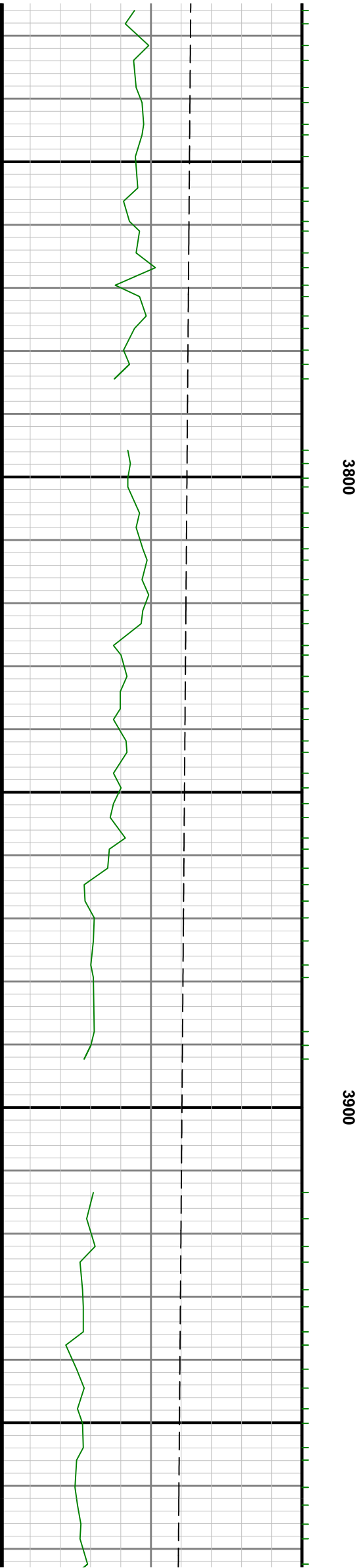
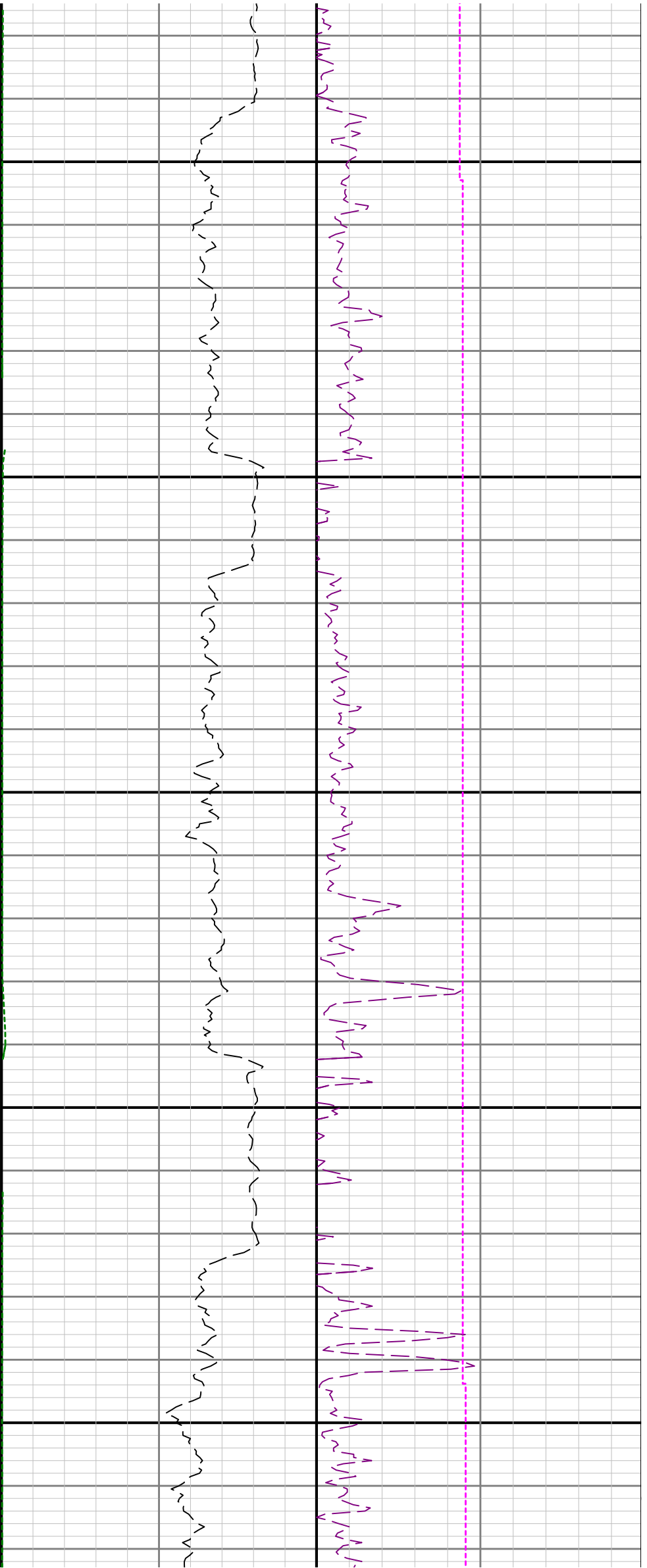


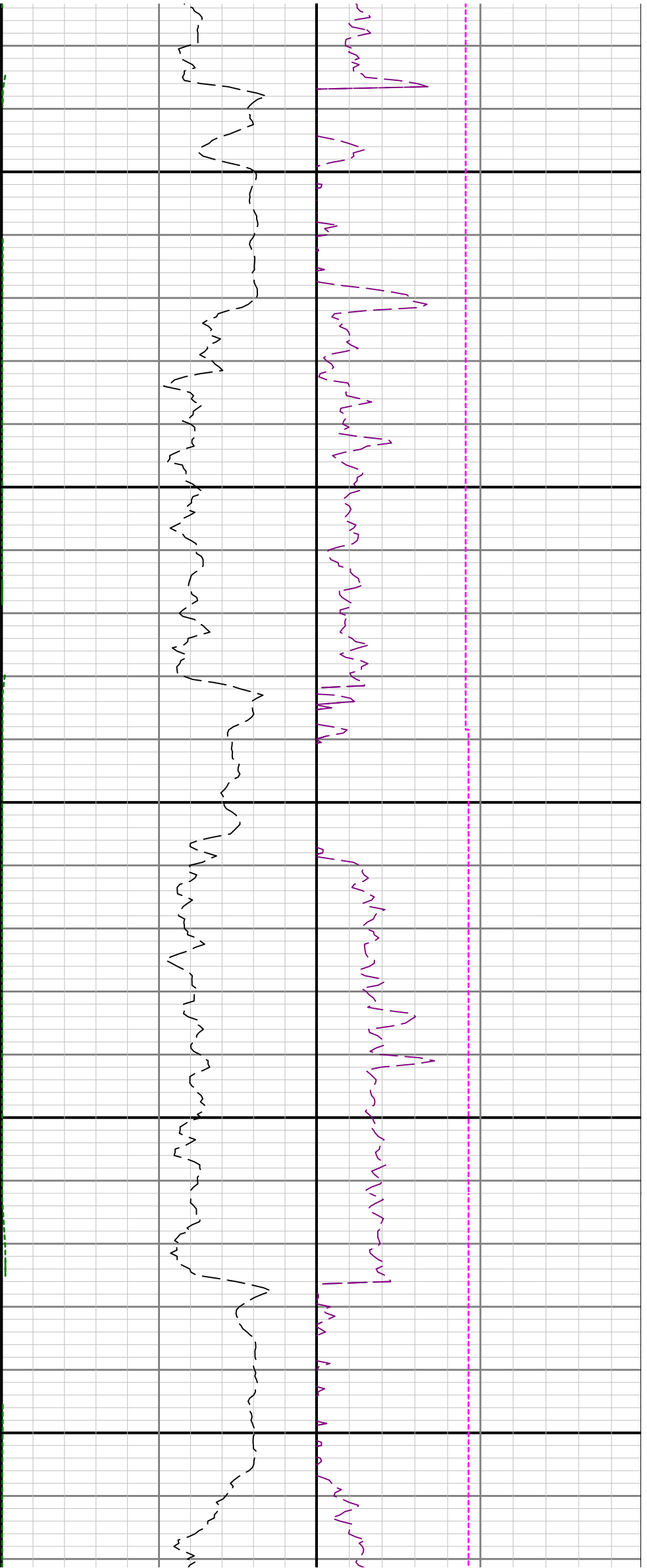
3500

3600

3700



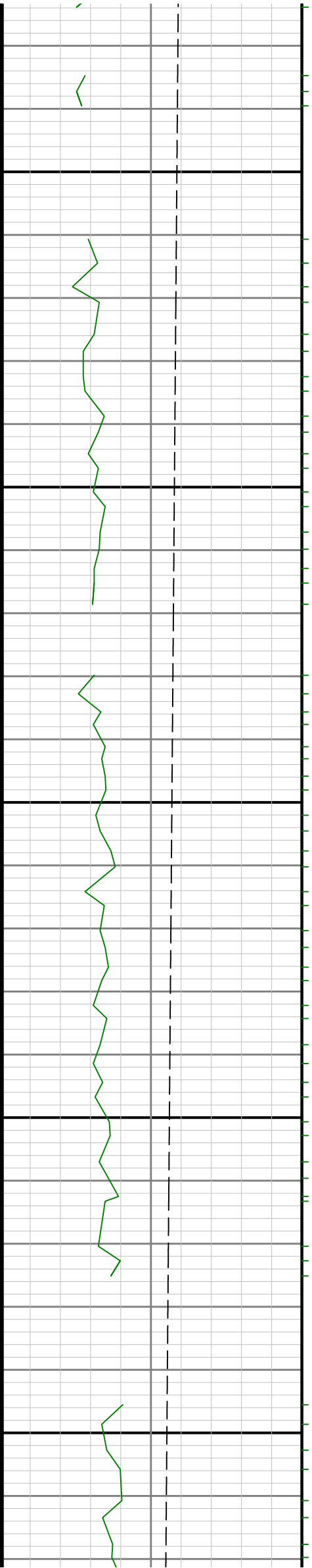


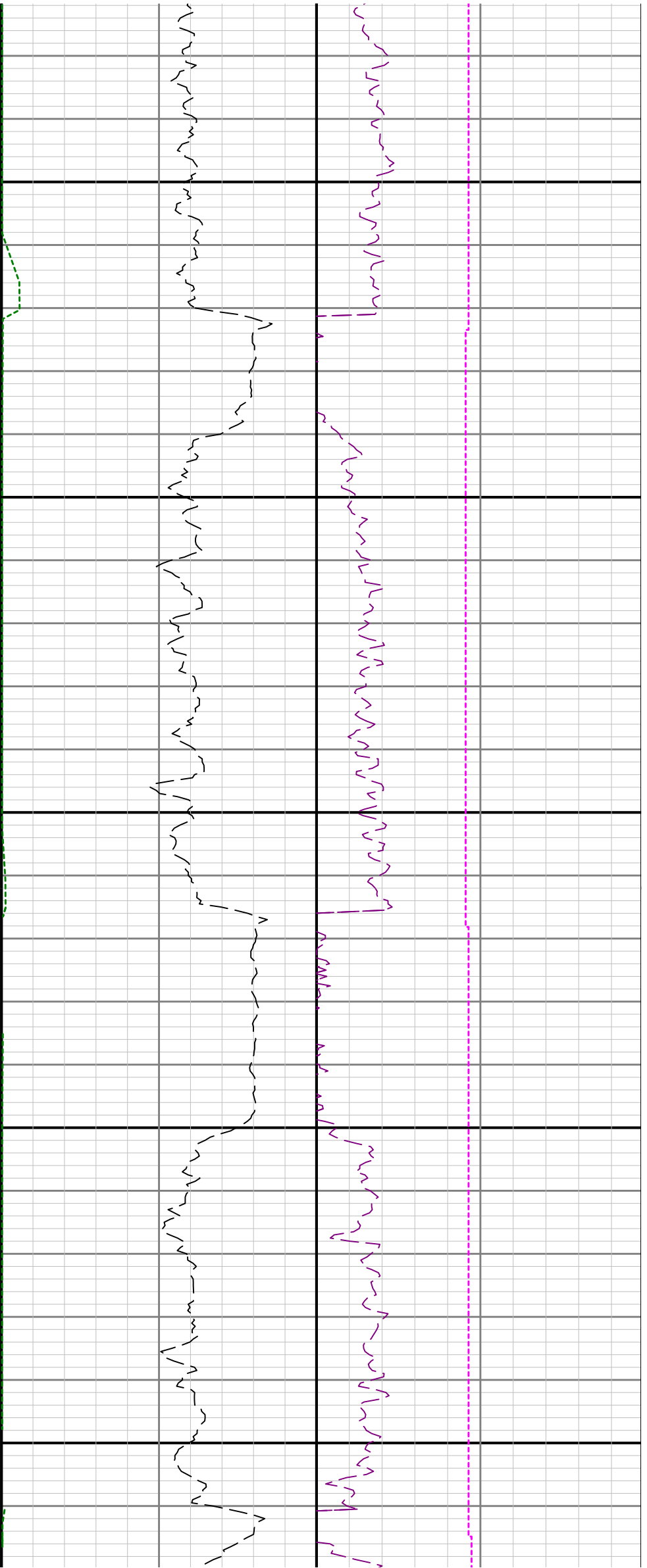


4000

4100

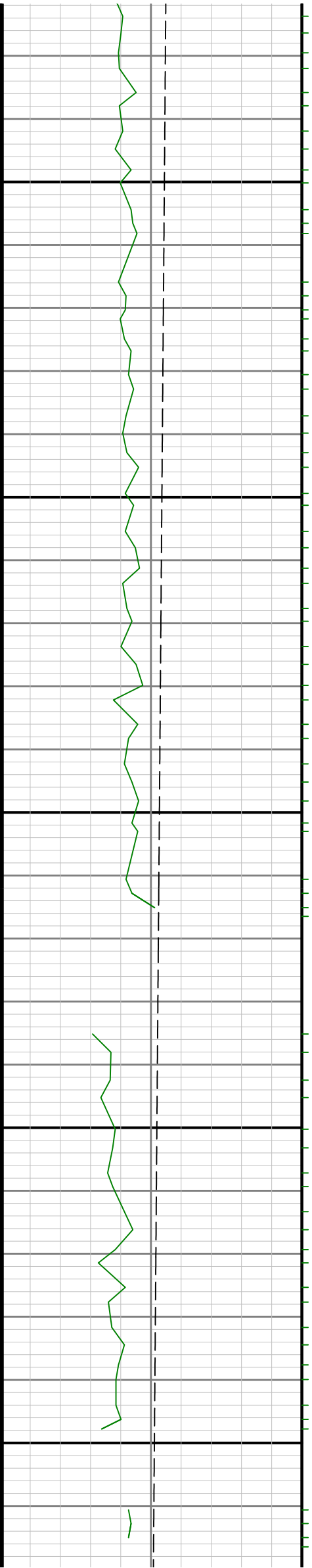
4200

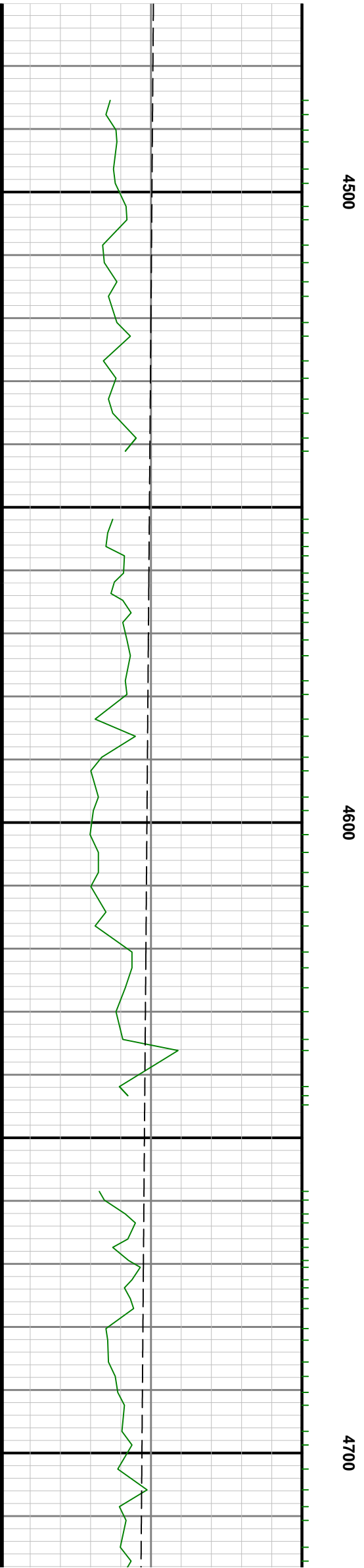
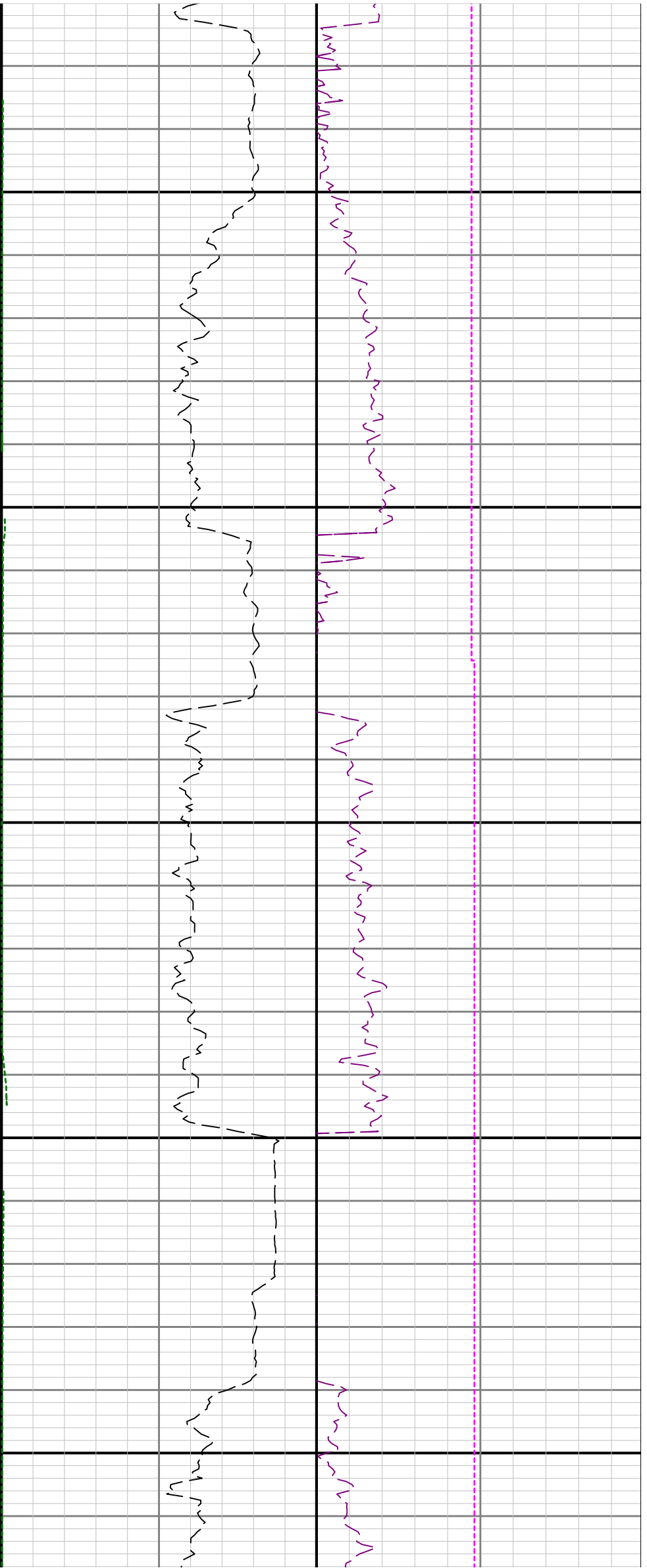


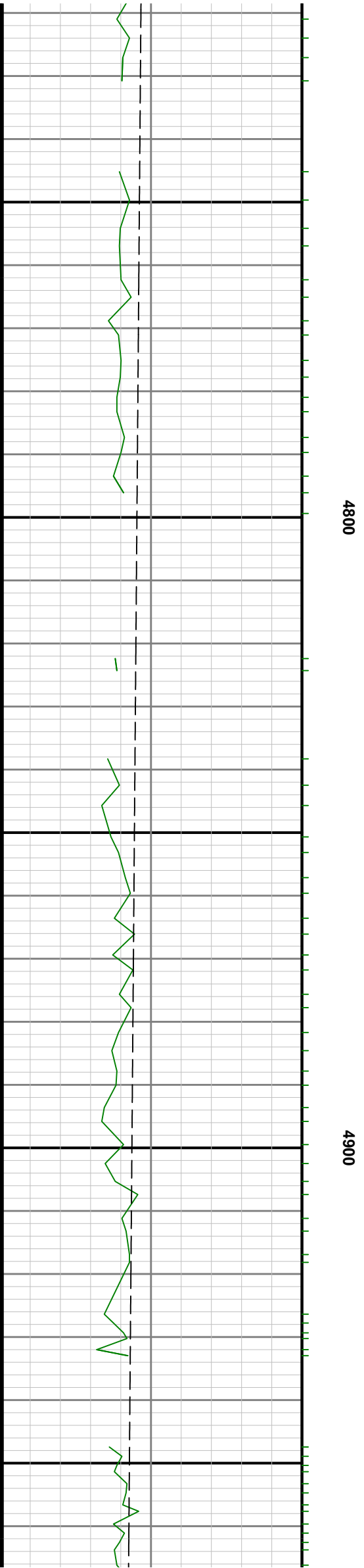
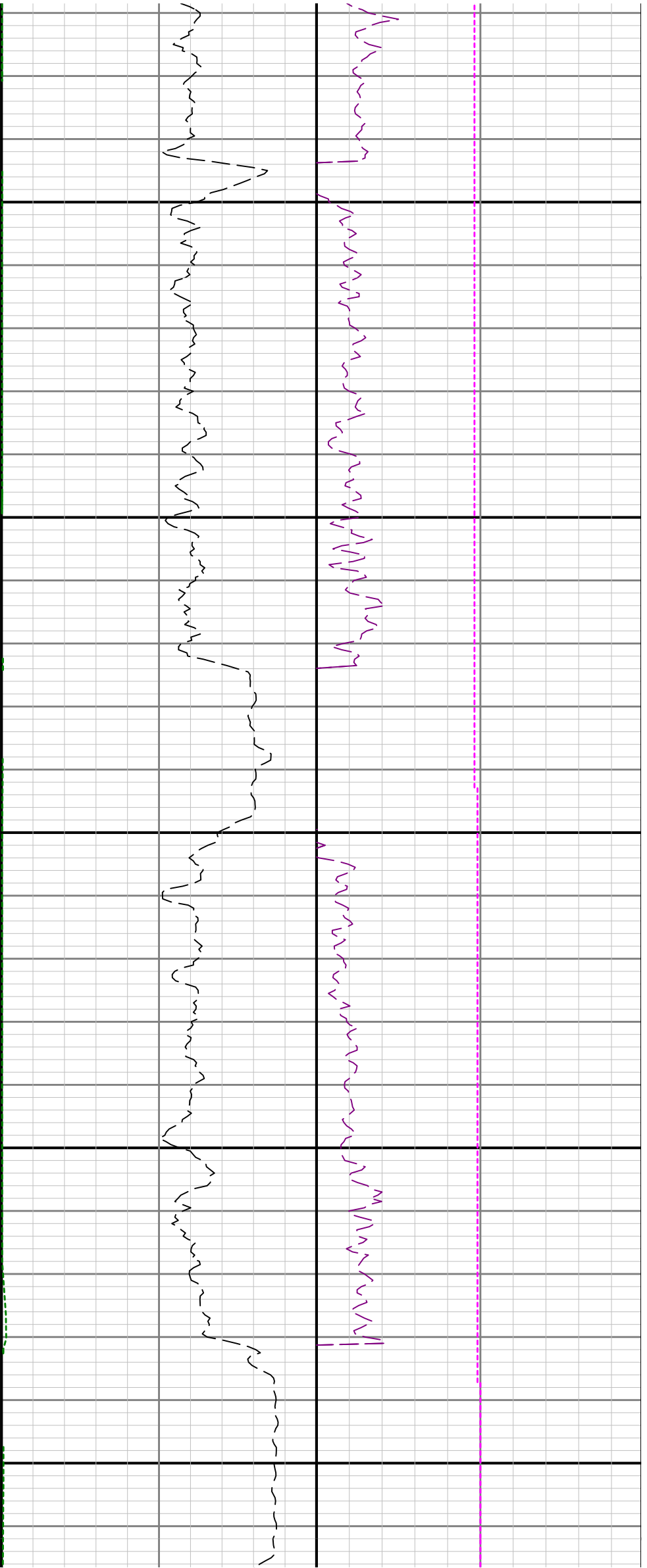


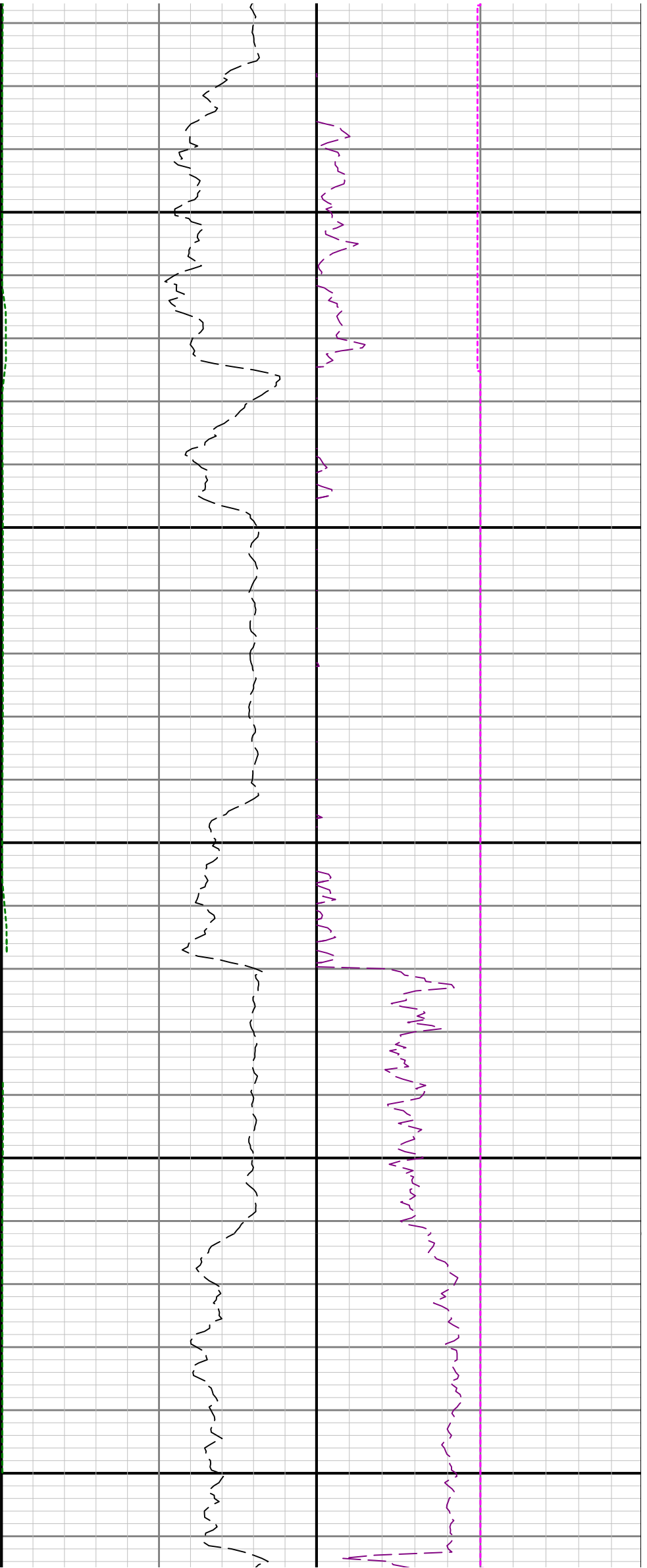
4300

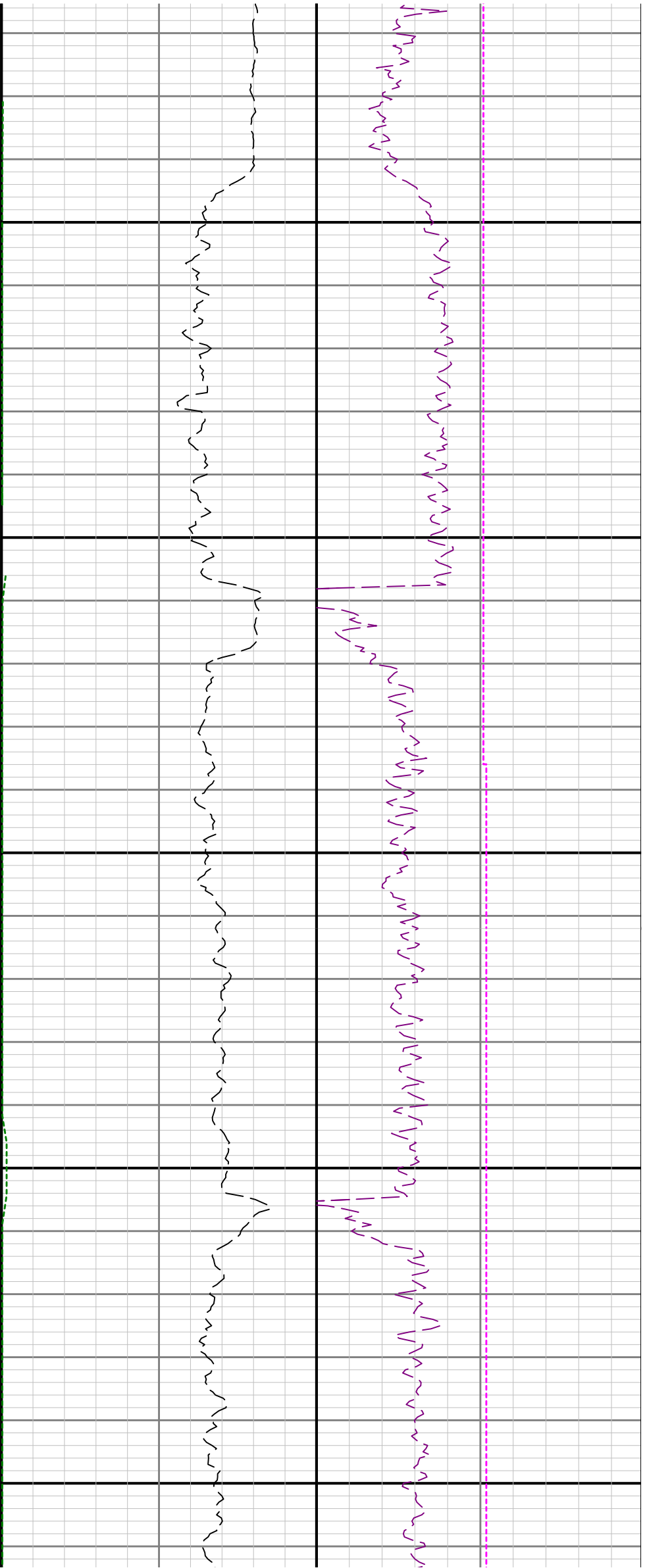
4400





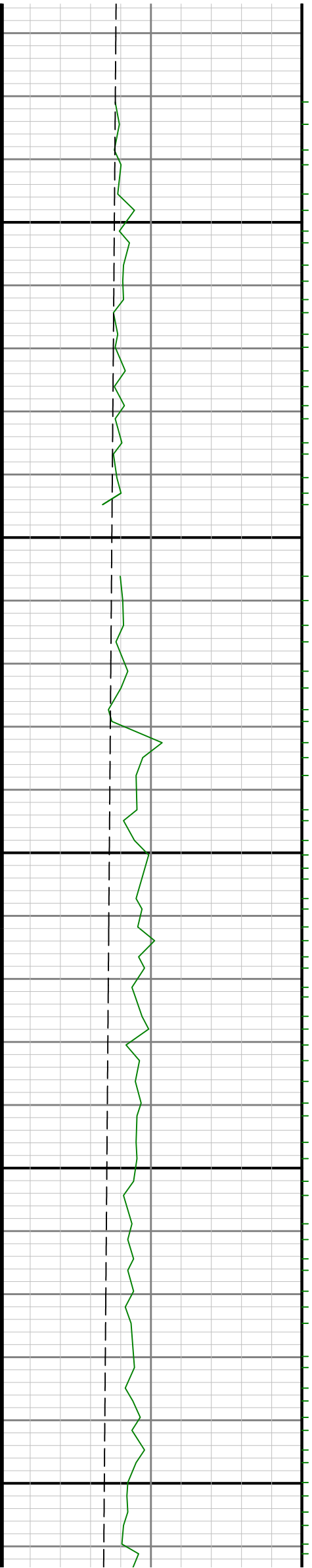




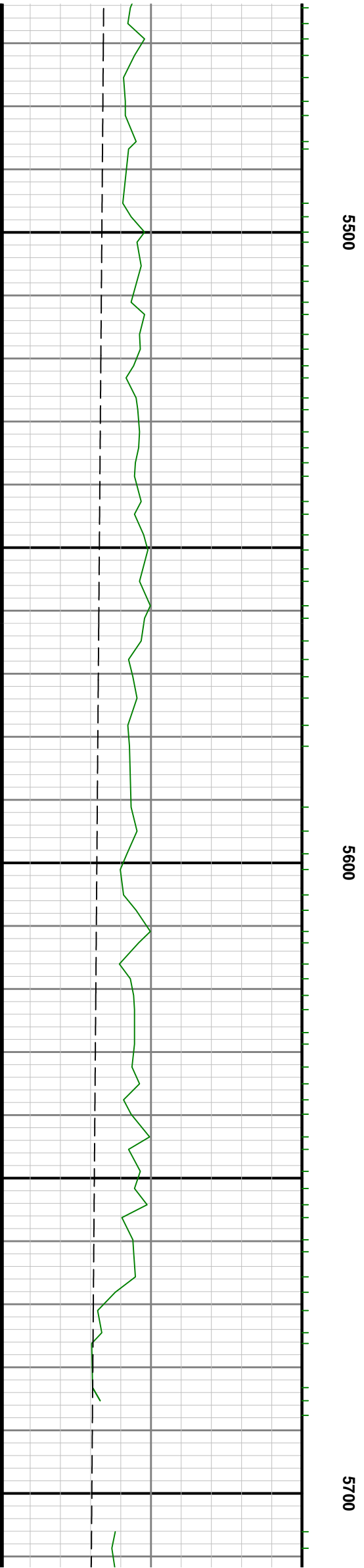
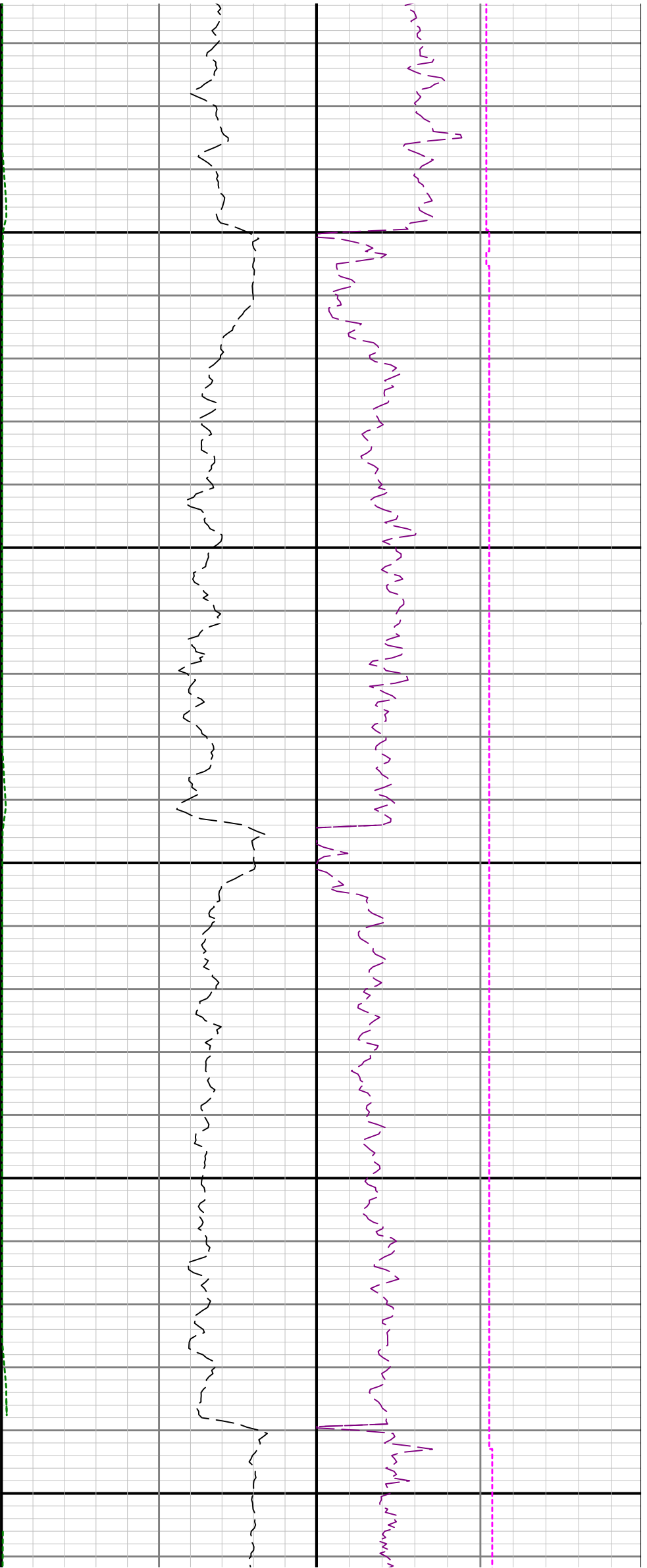


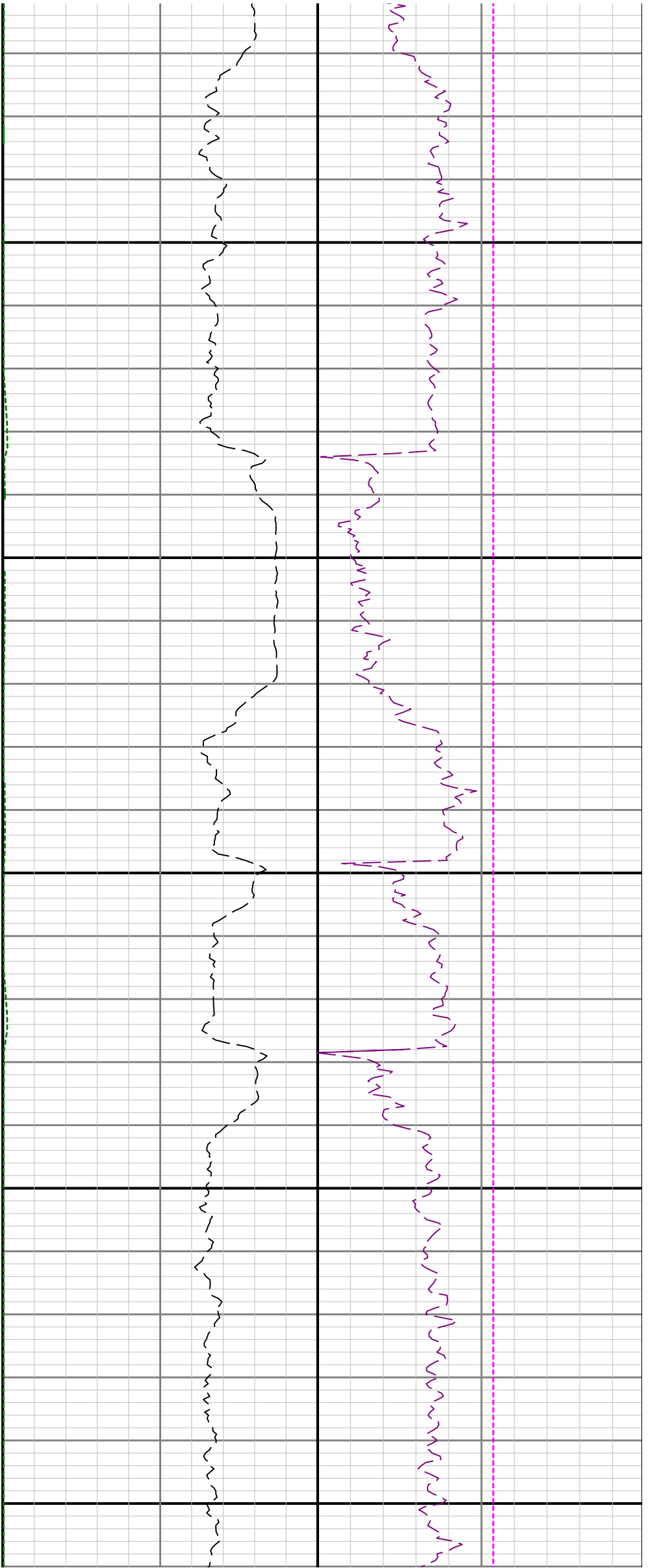
5300

5400



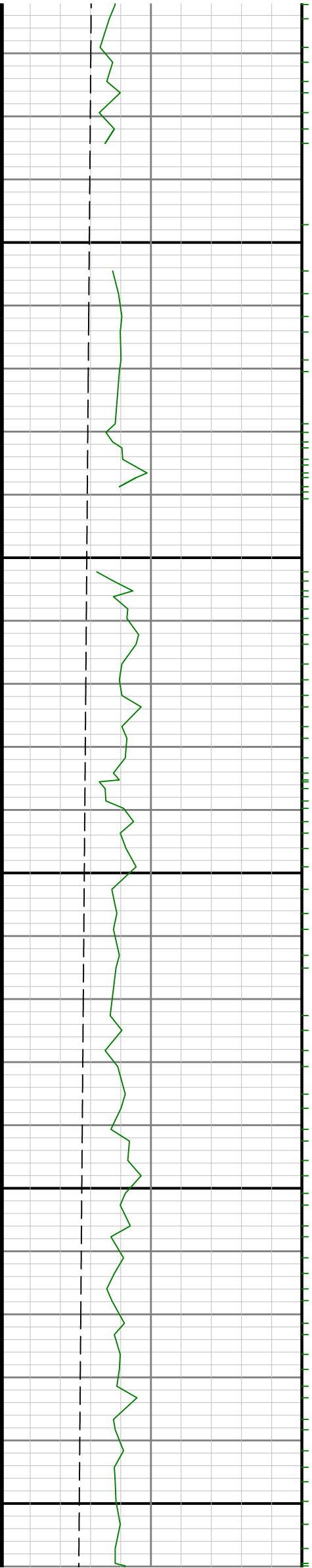


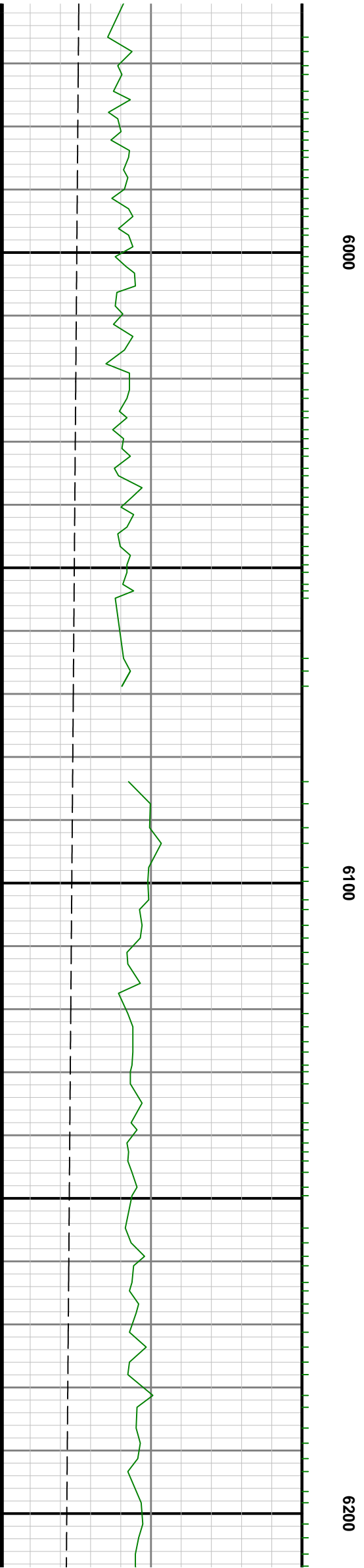
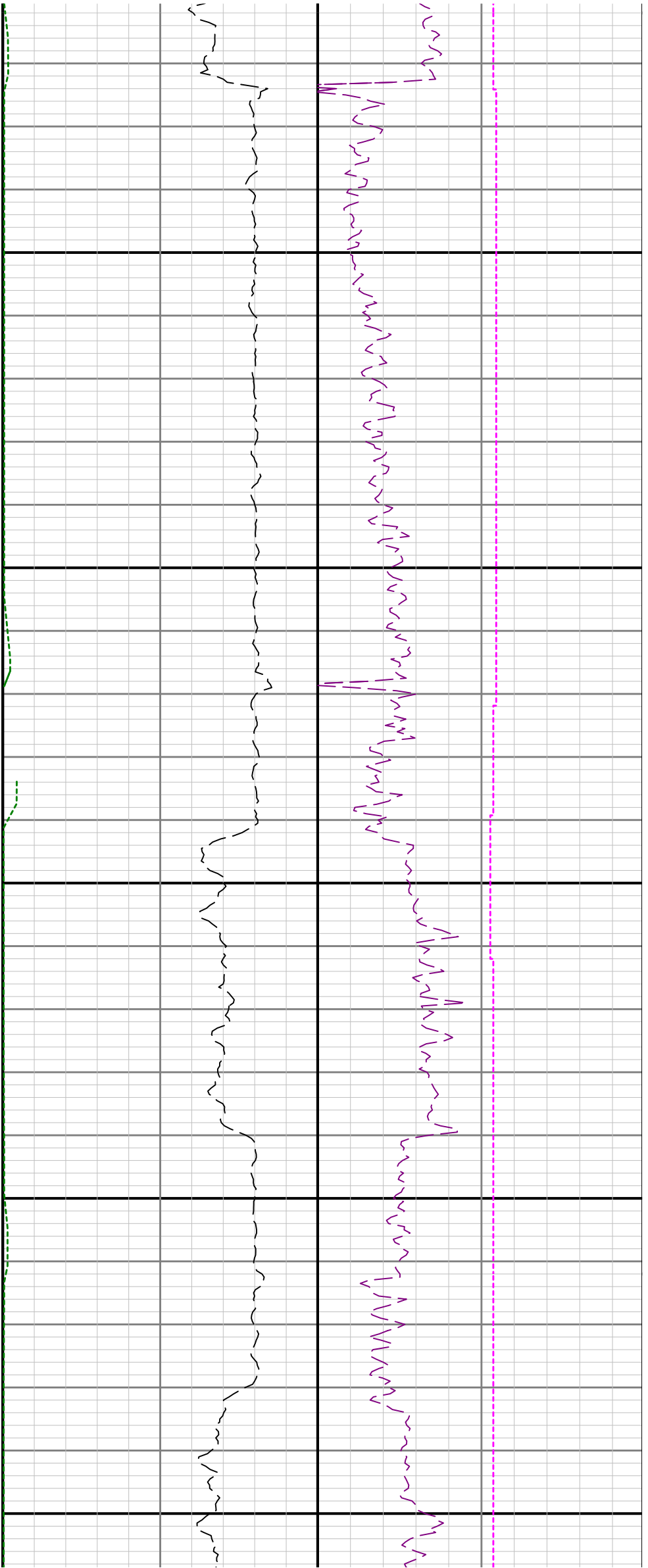


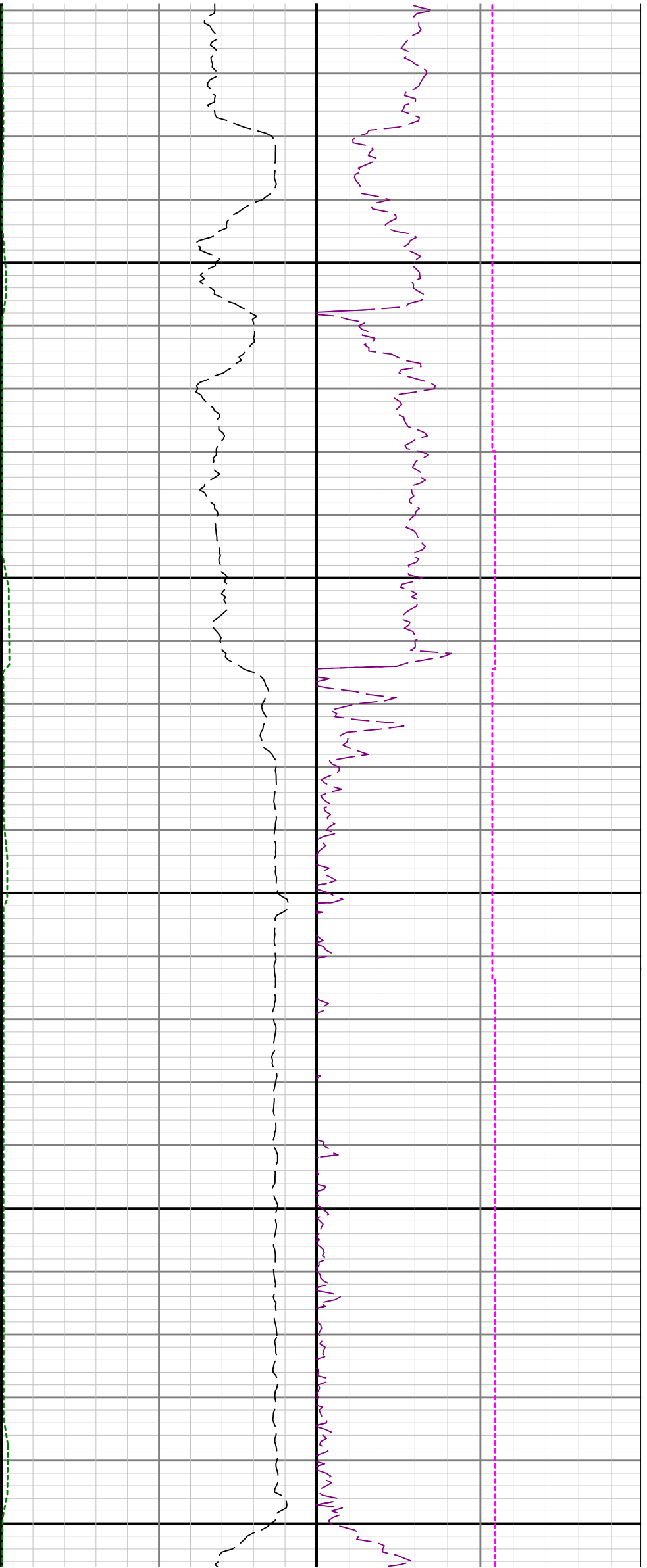


5800

5900

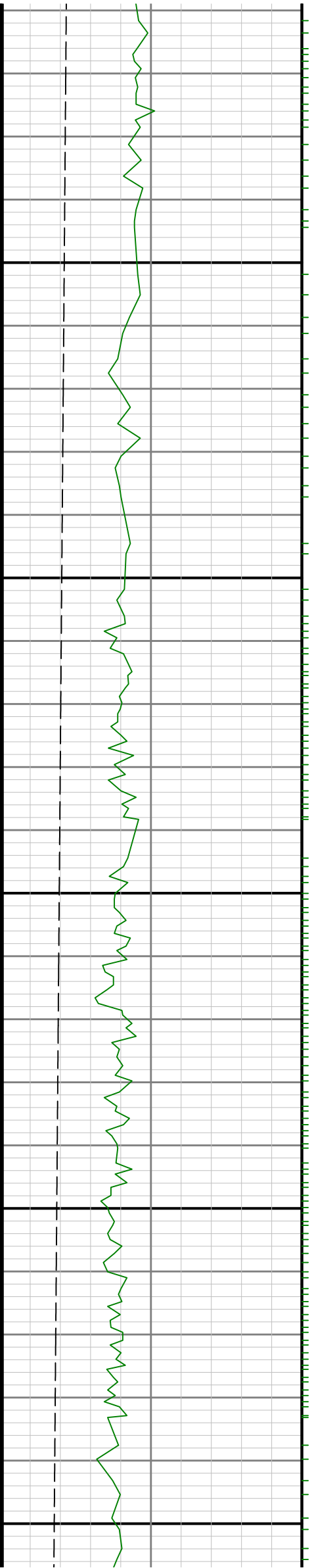


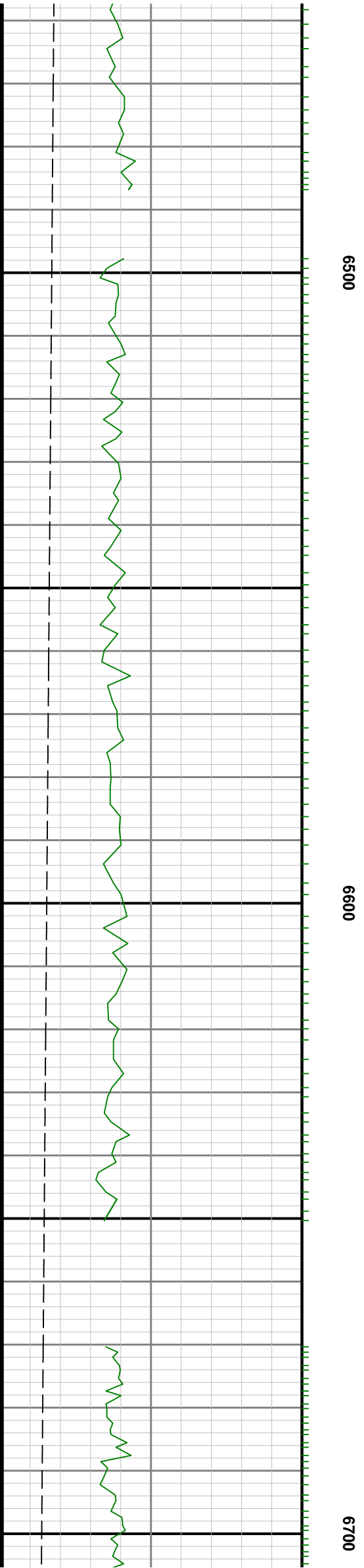
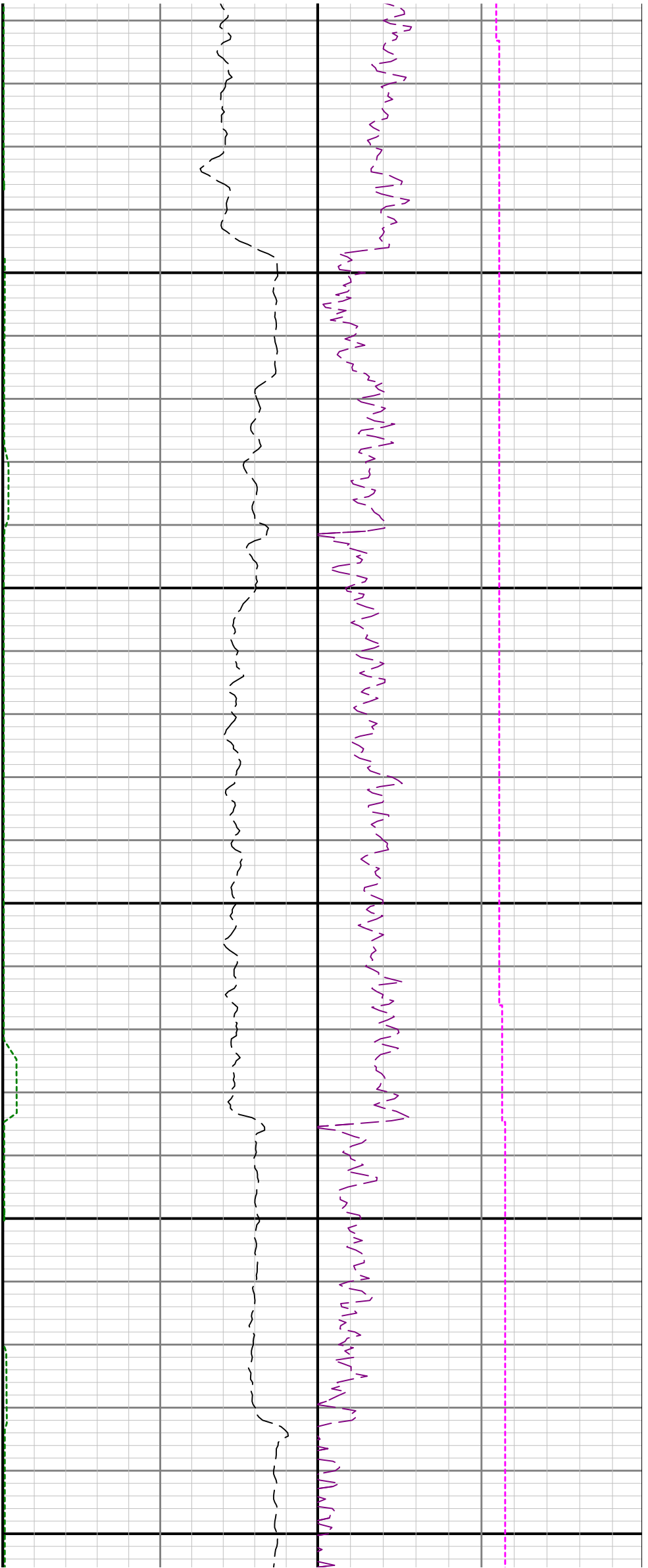


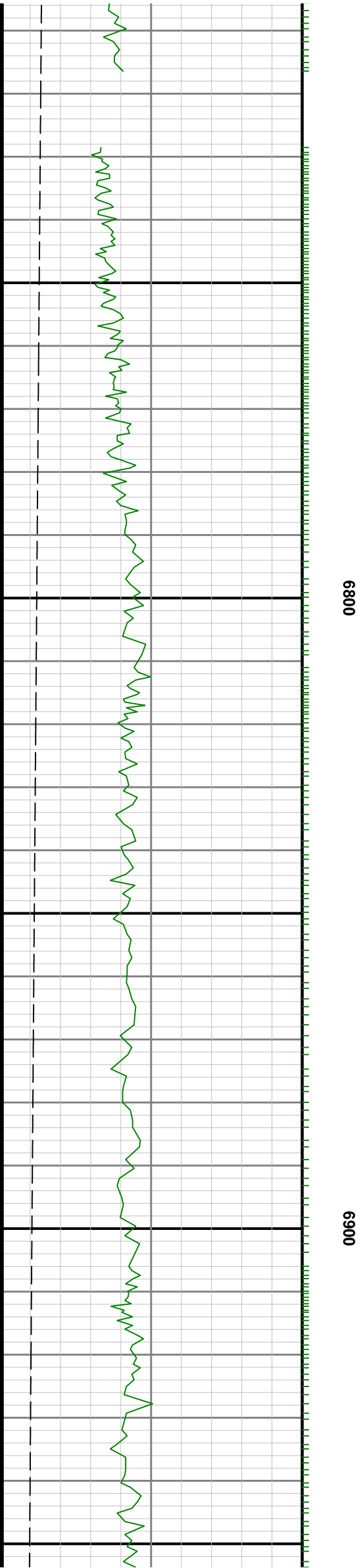
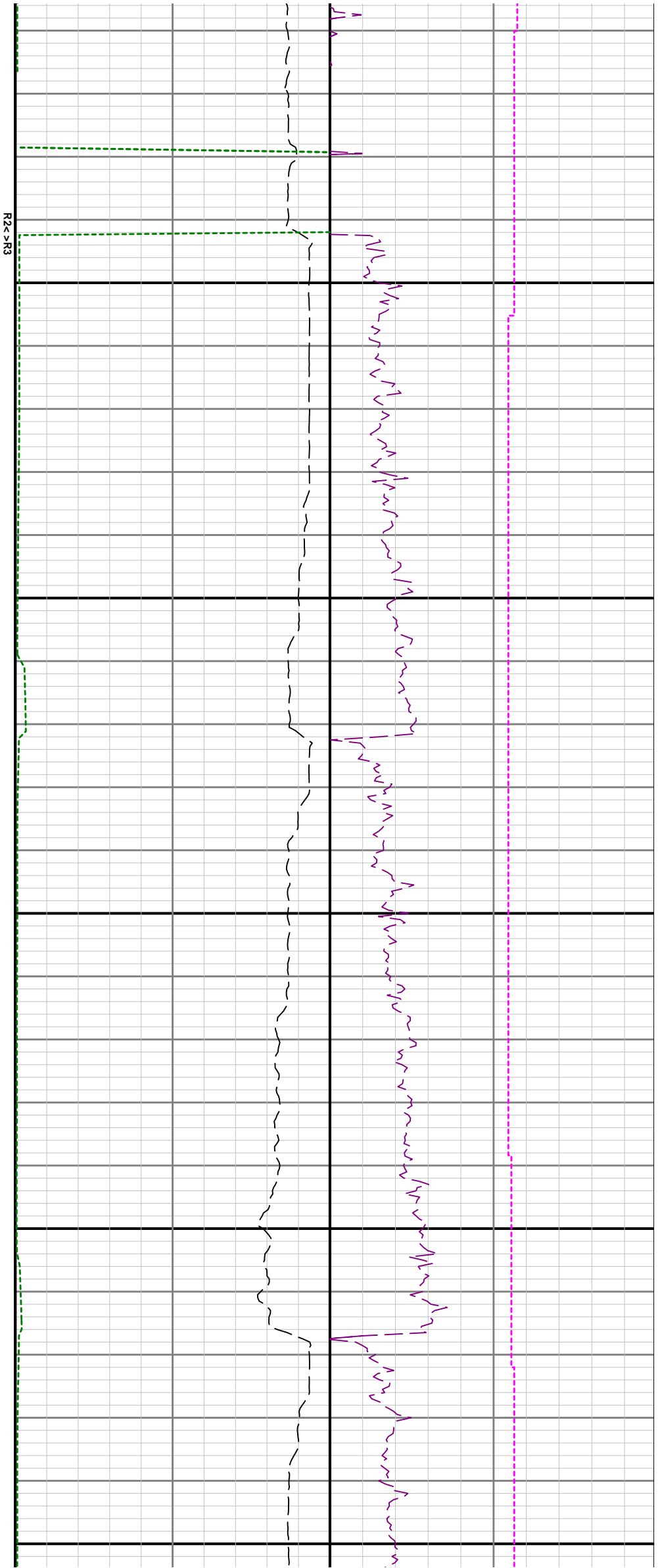


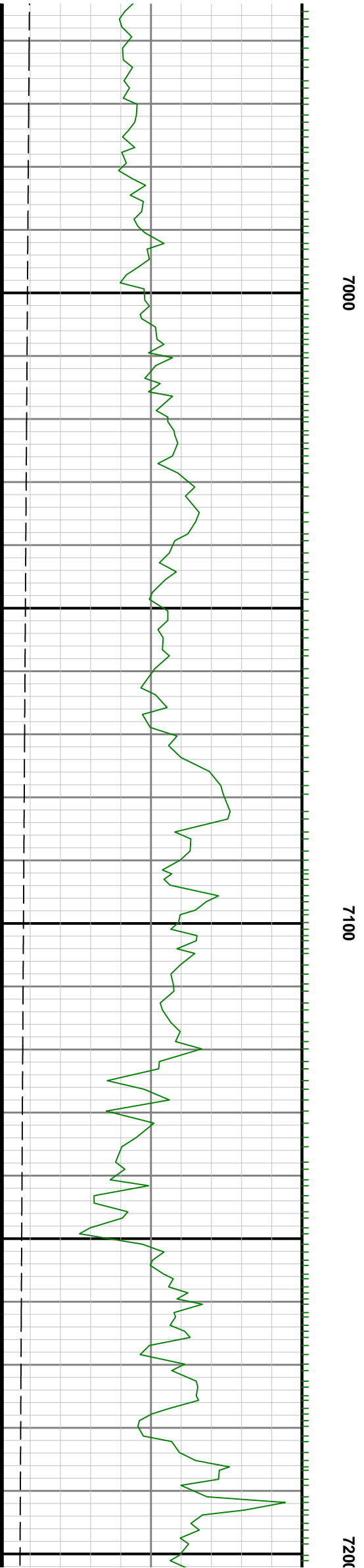
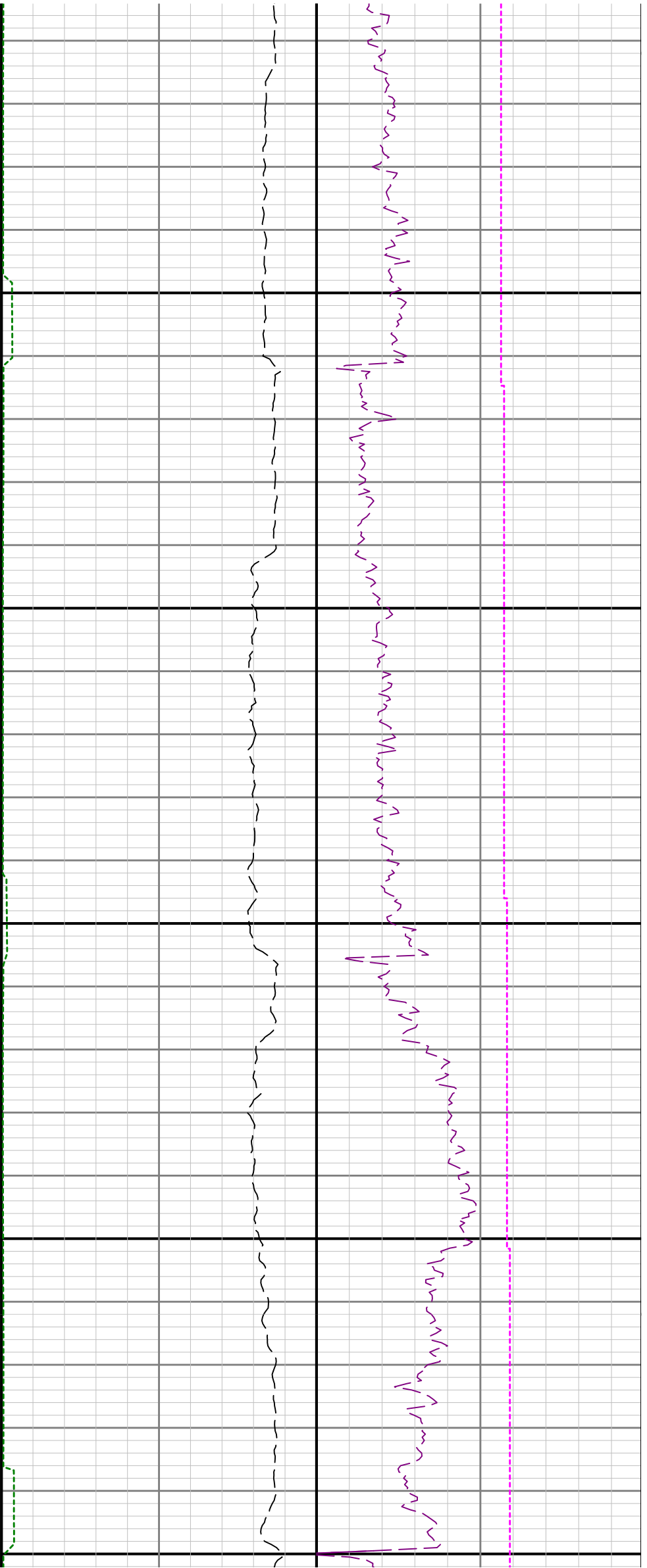
6300

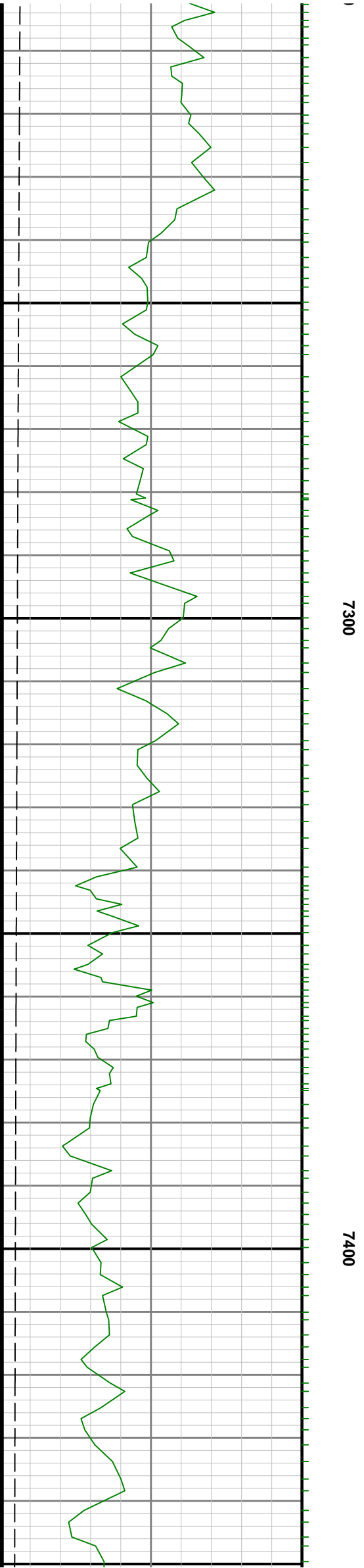
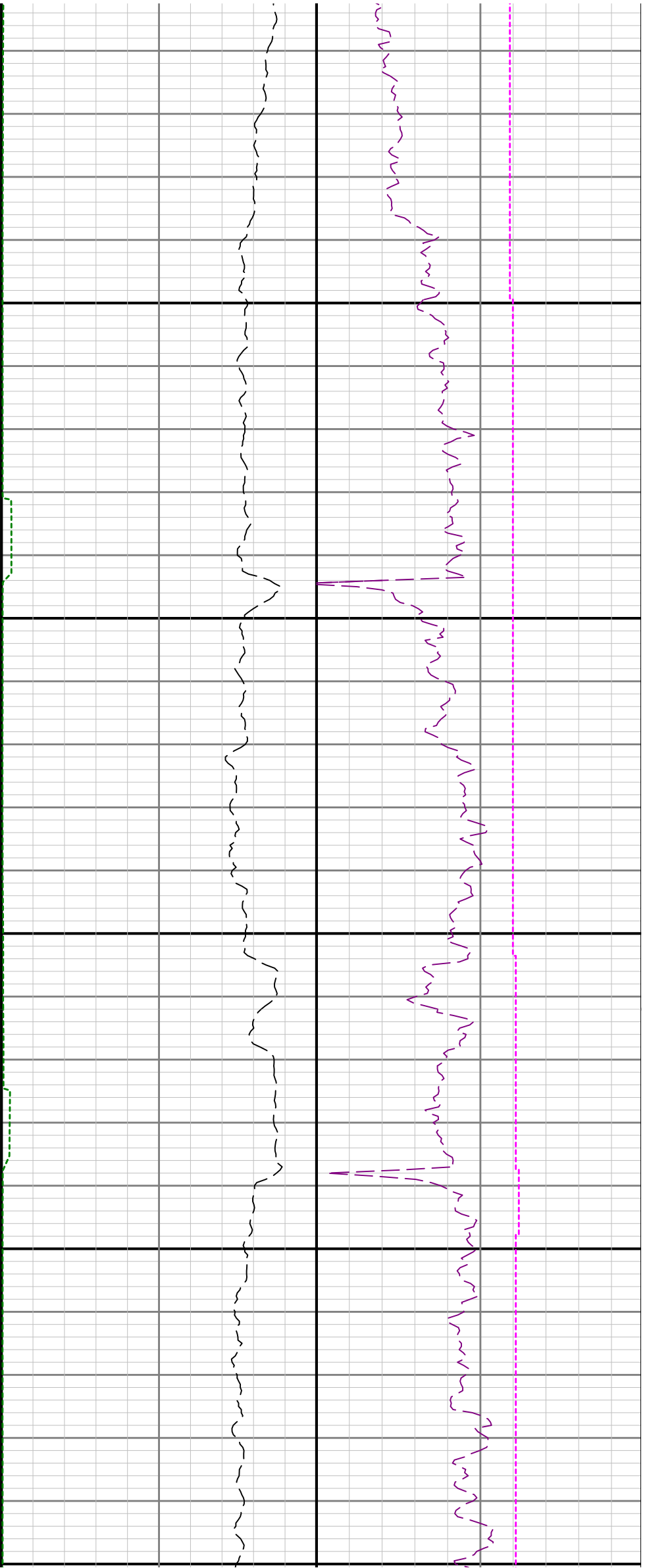
6400



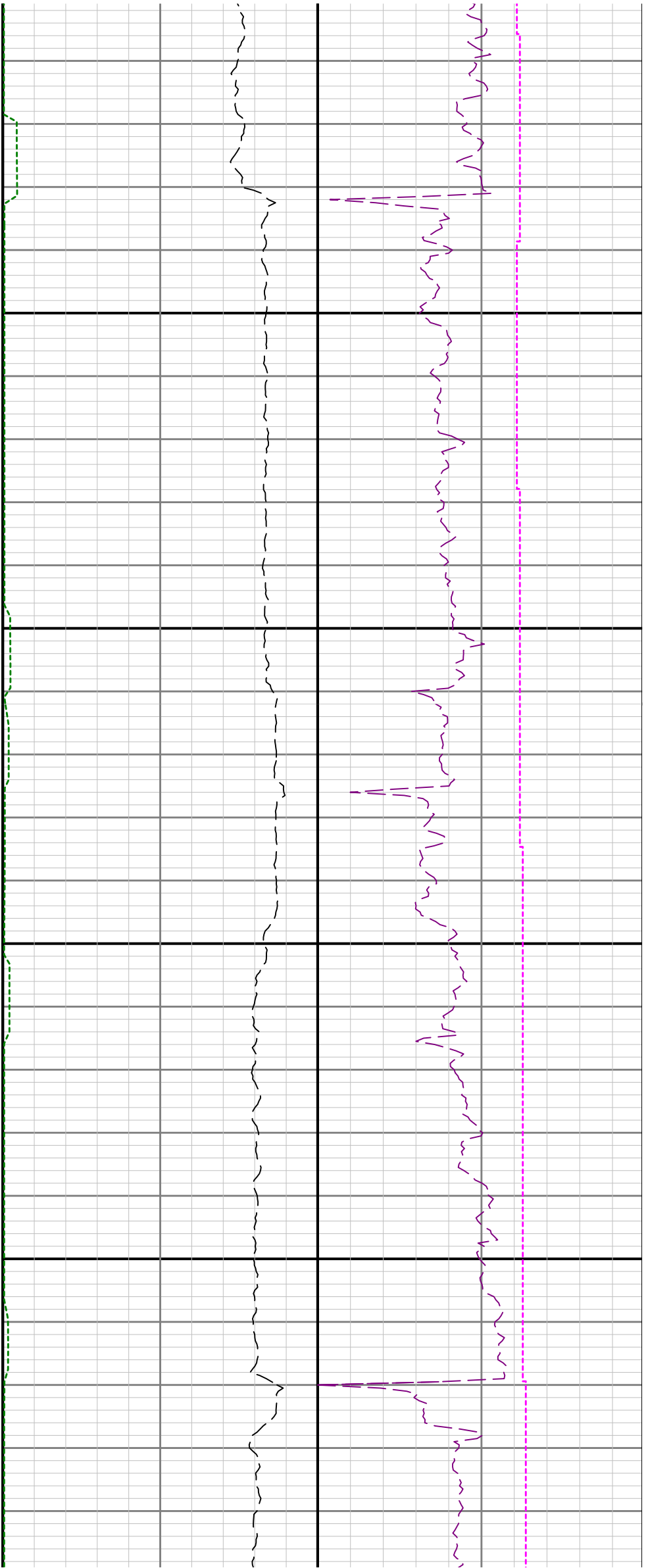








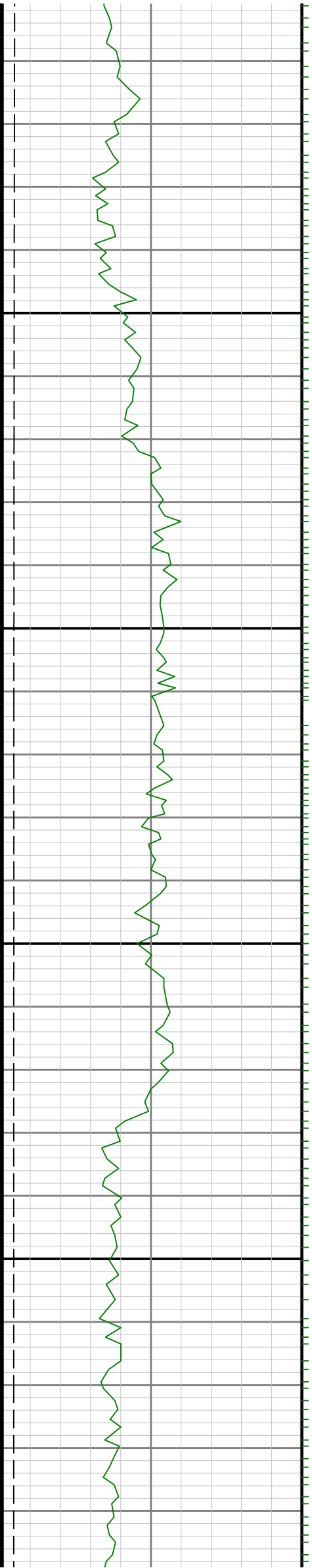


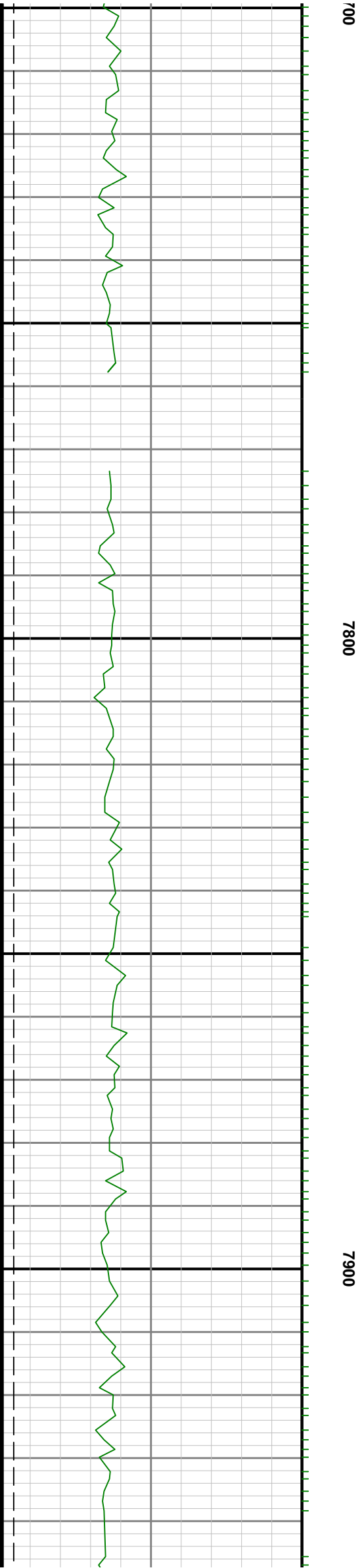


7500

7600

7

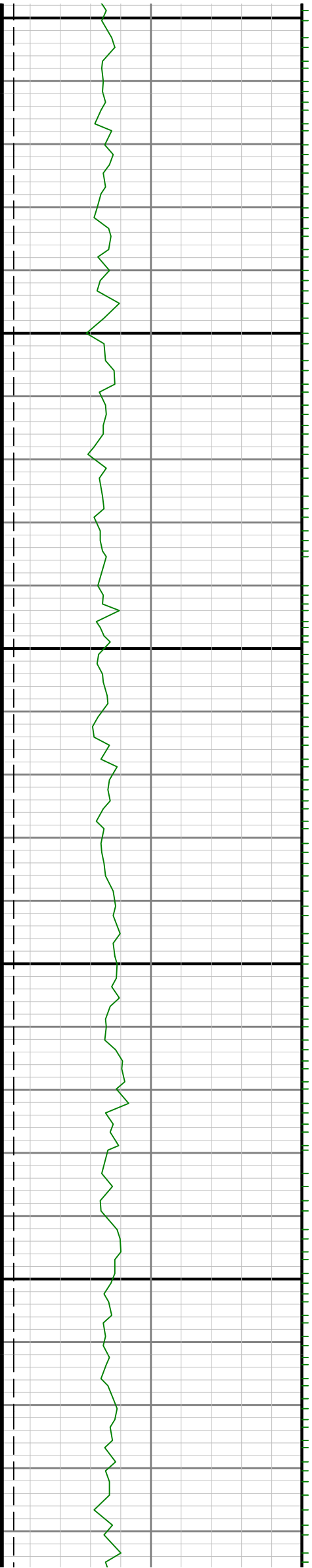


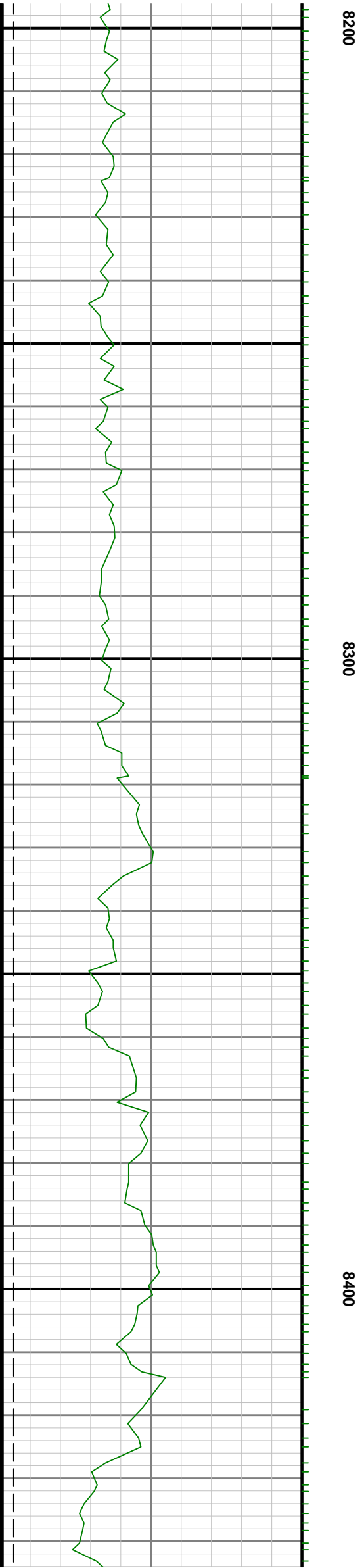
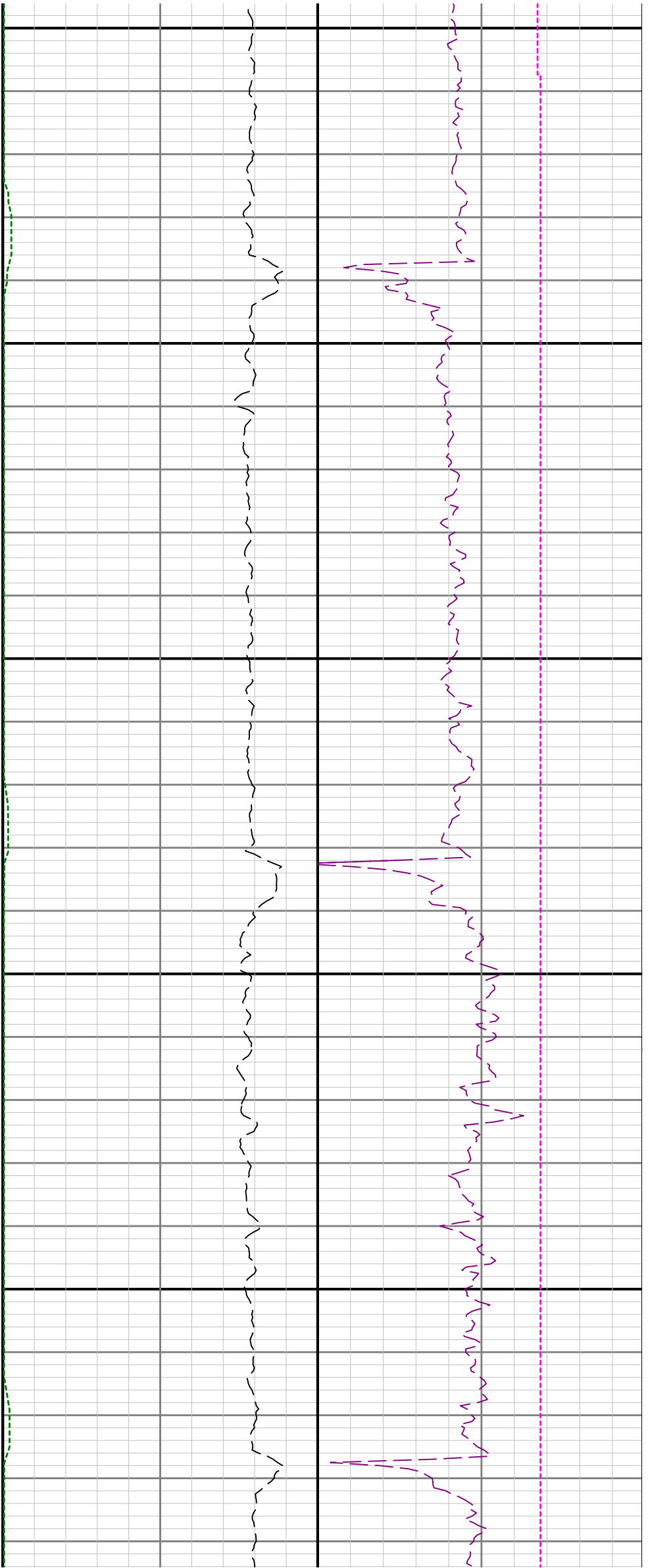


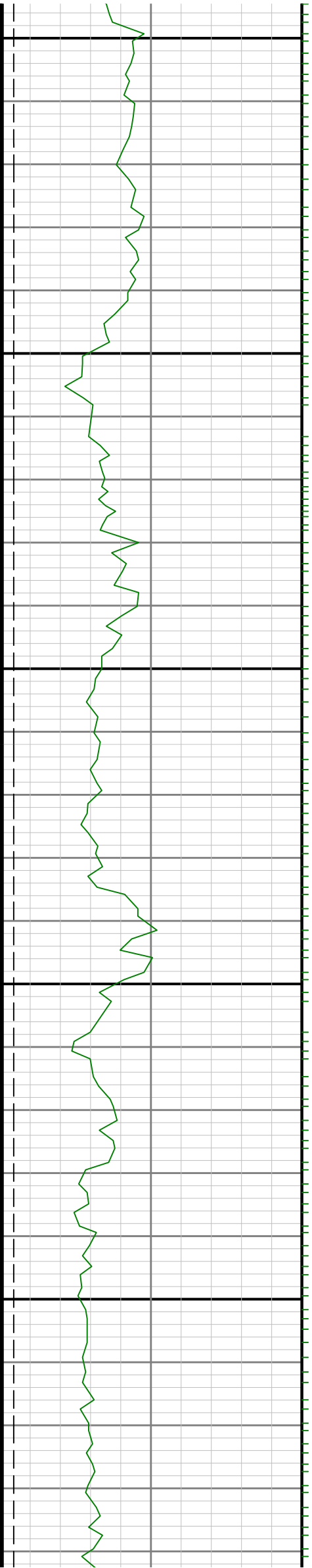


8000

8100

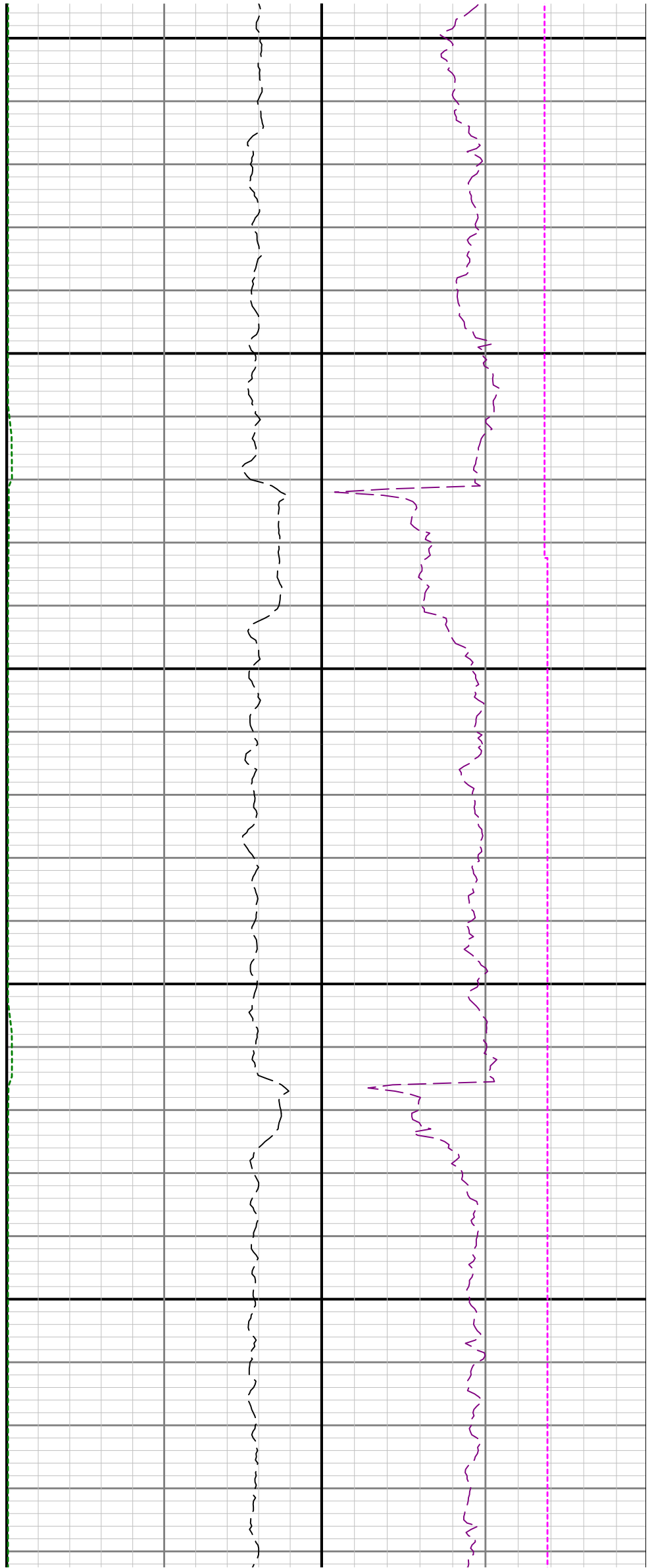


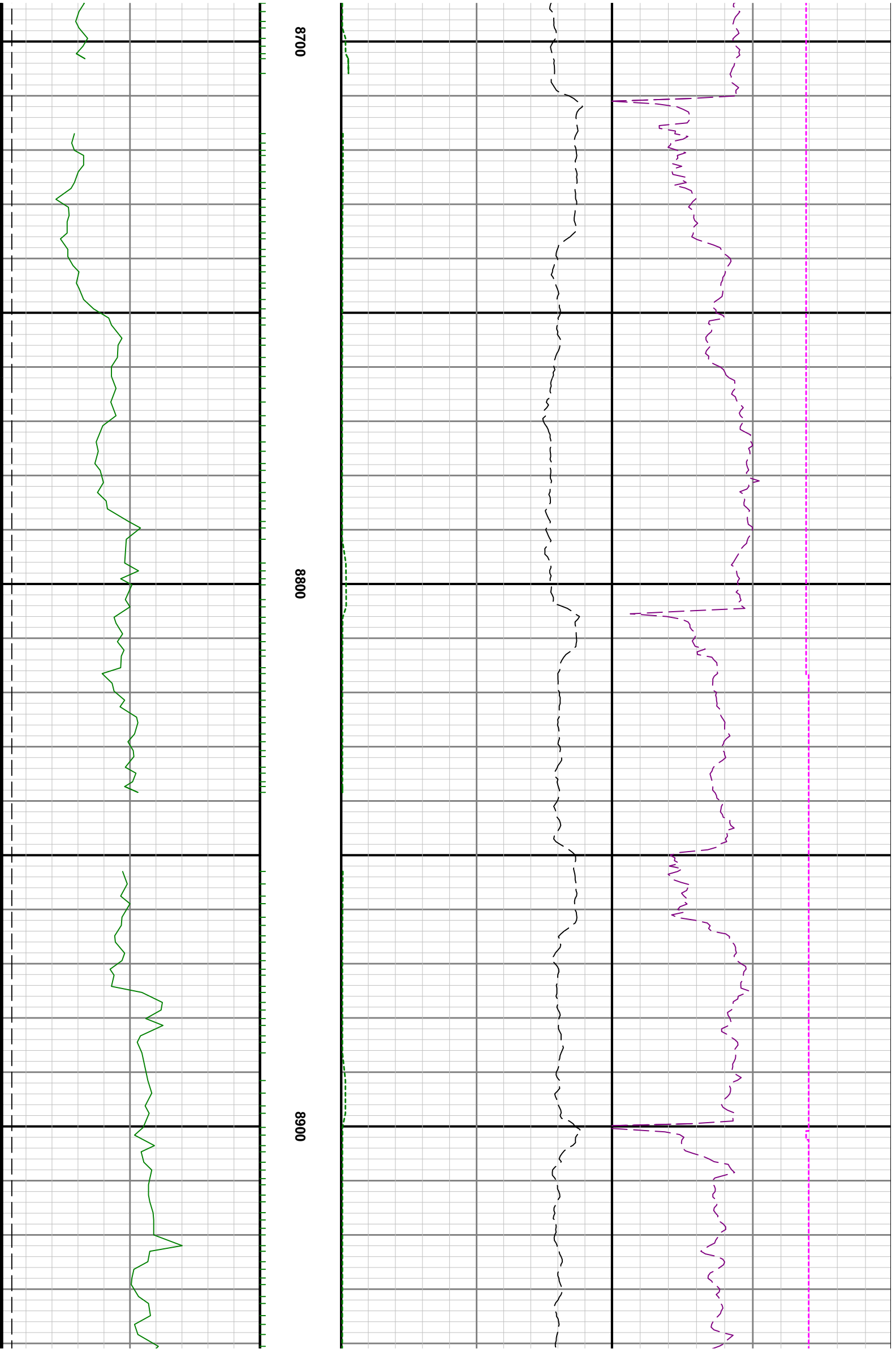


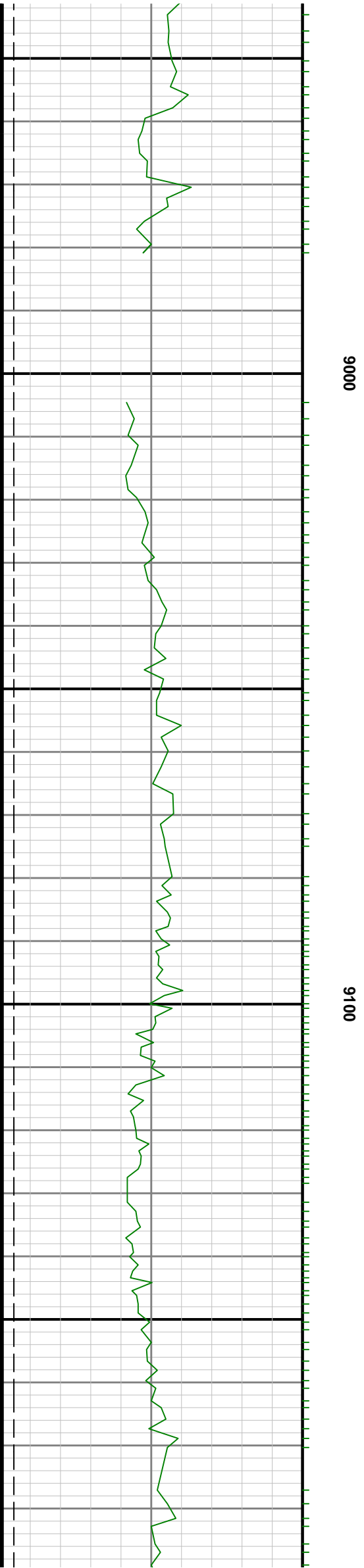
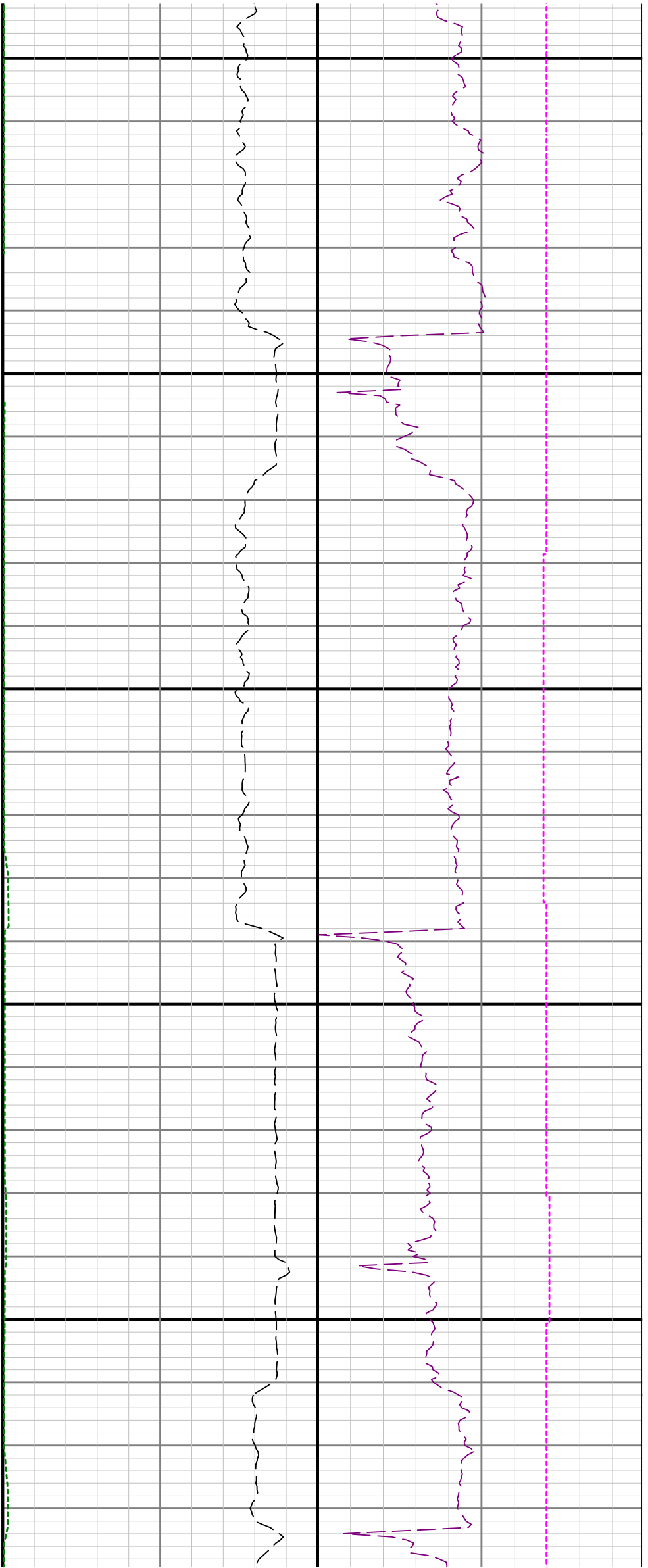


0050

0060





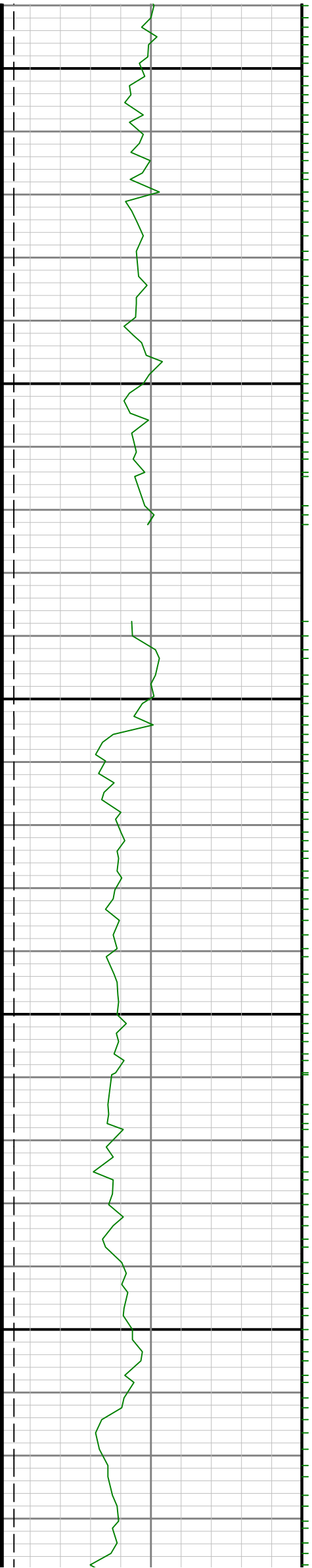




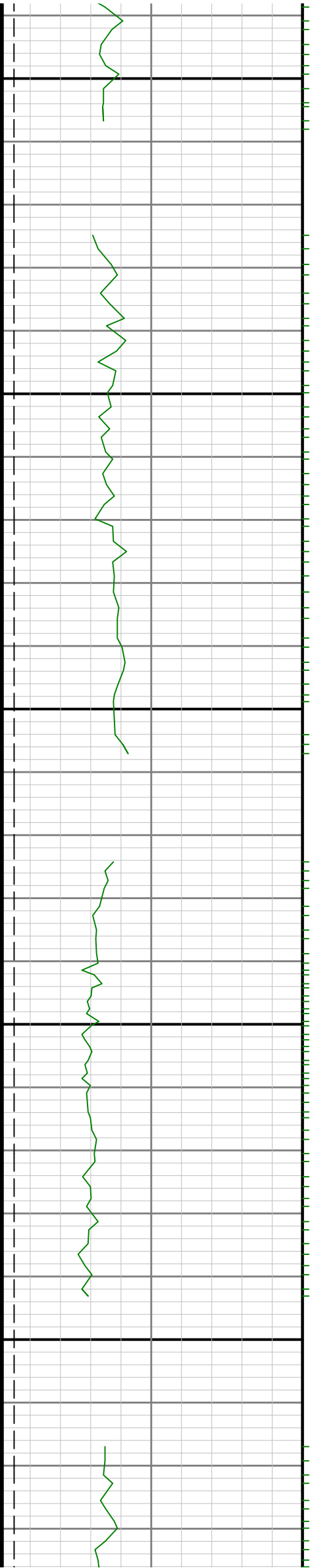
9200

9300

9400

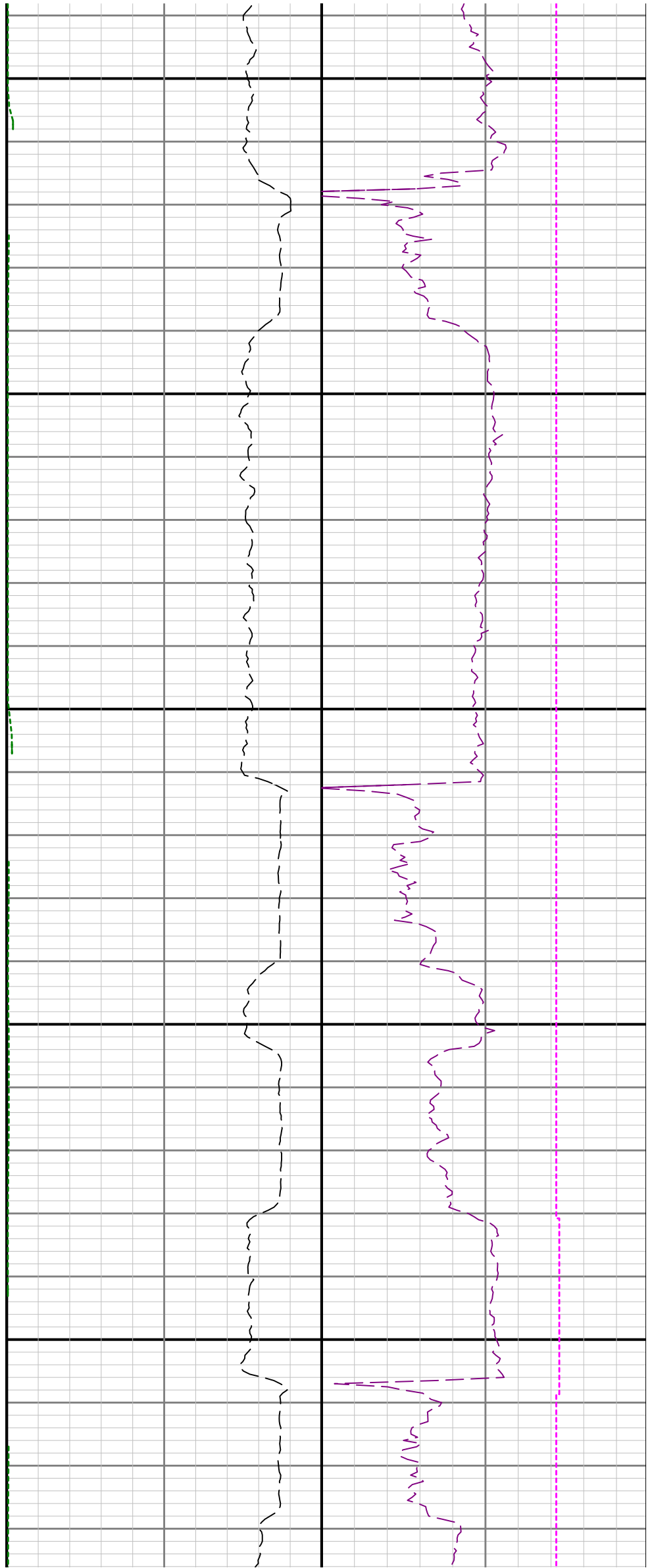


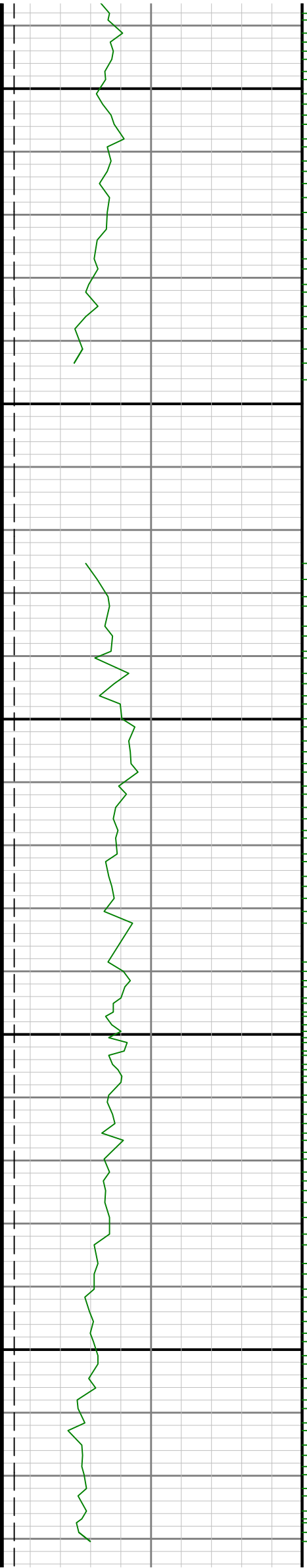




0050

0060

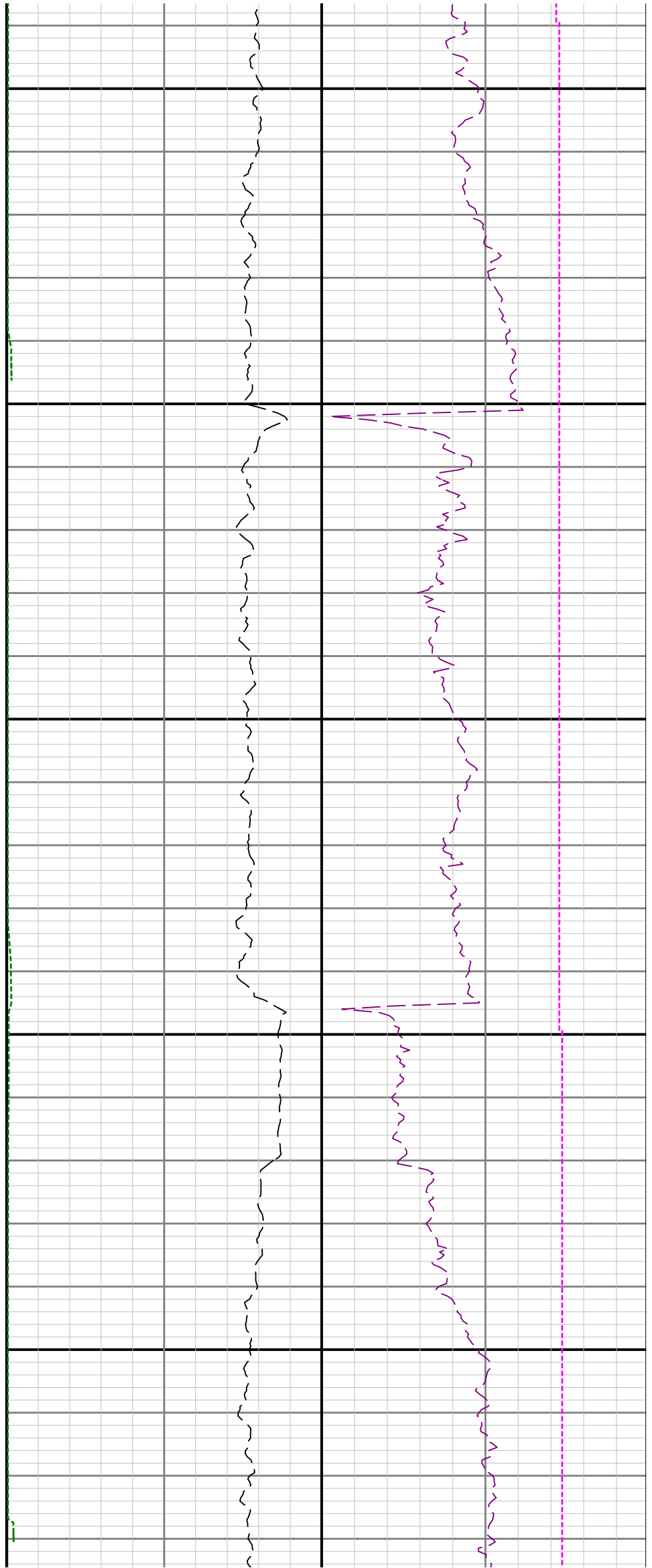


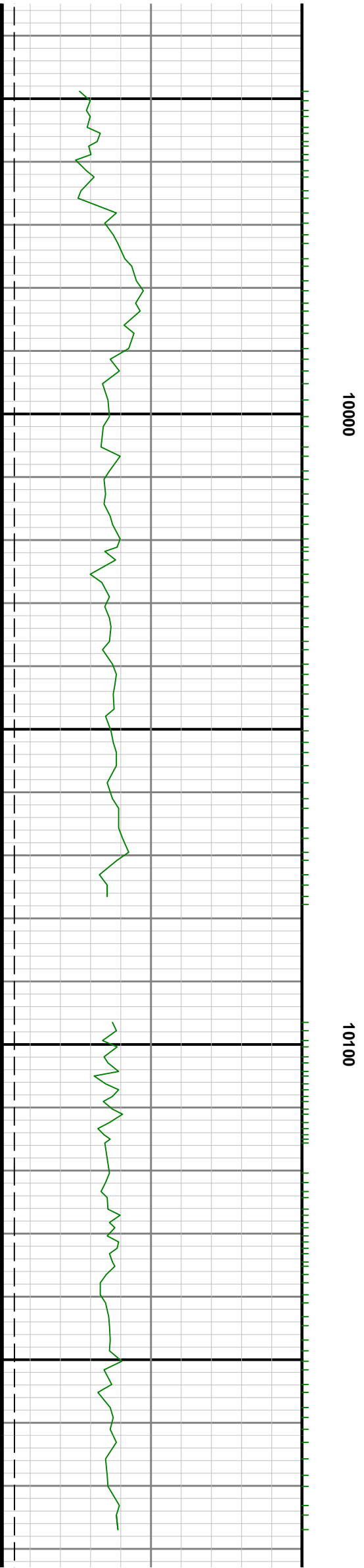
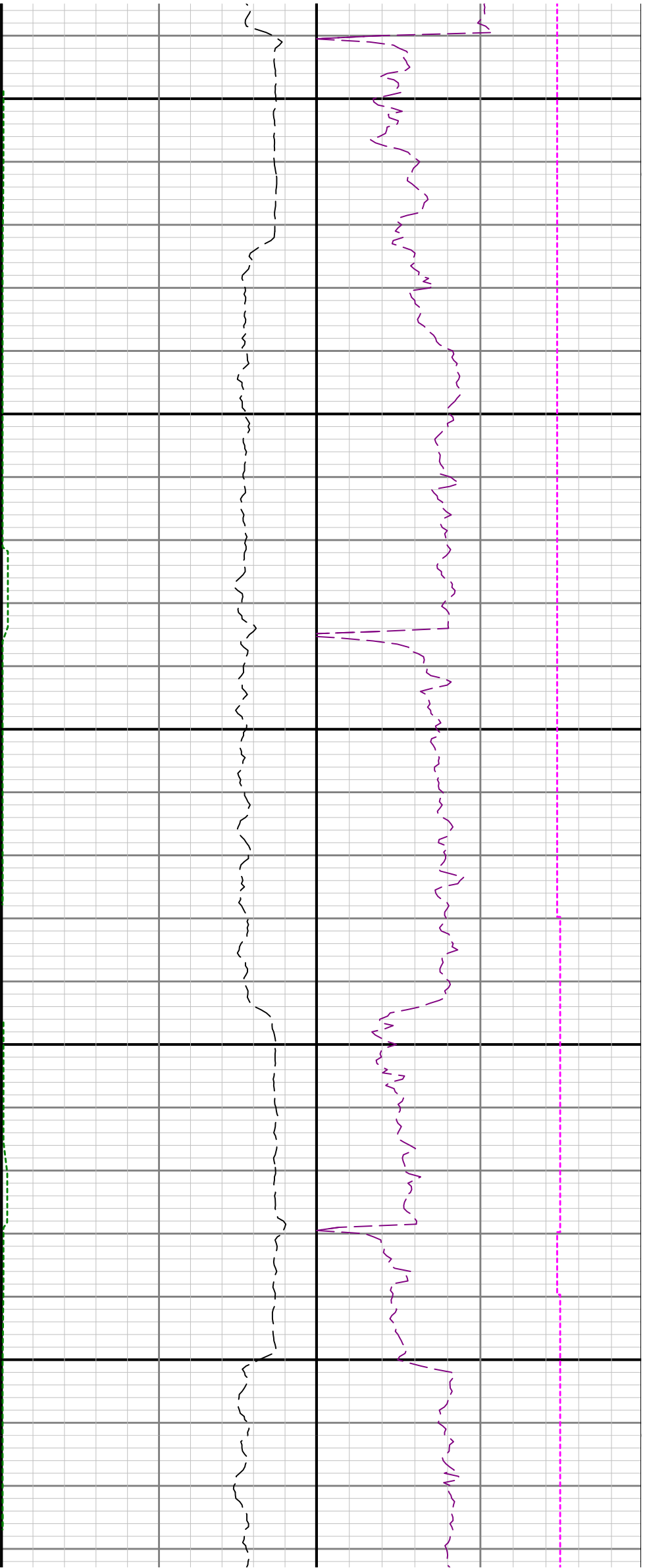


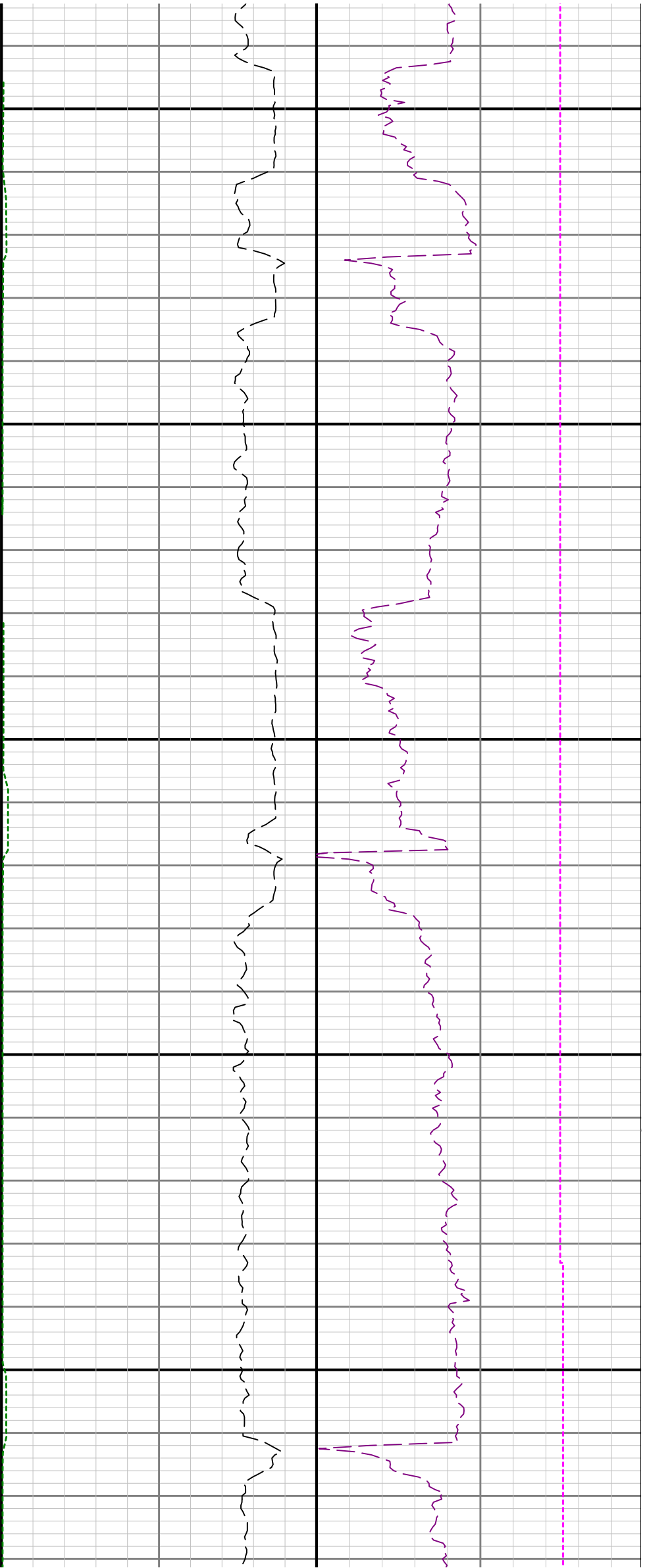
9700

9800

9900



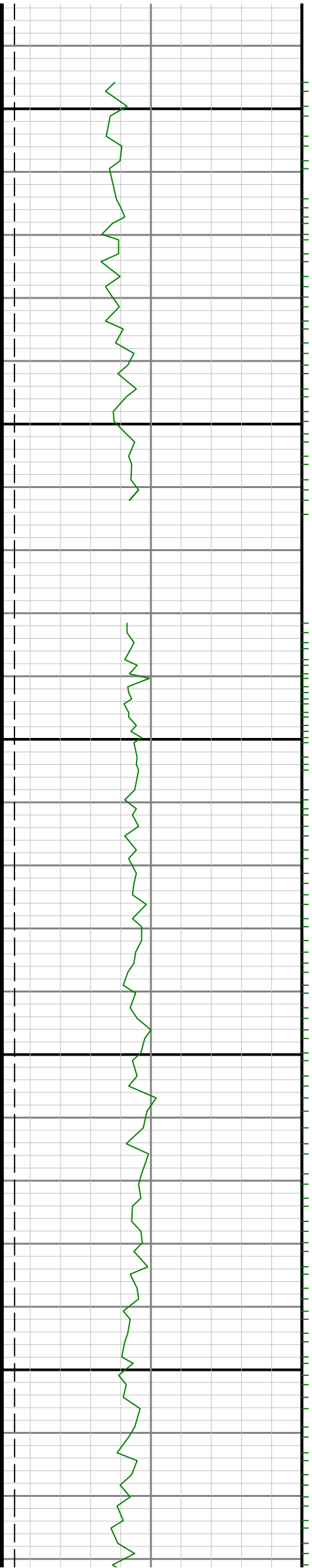


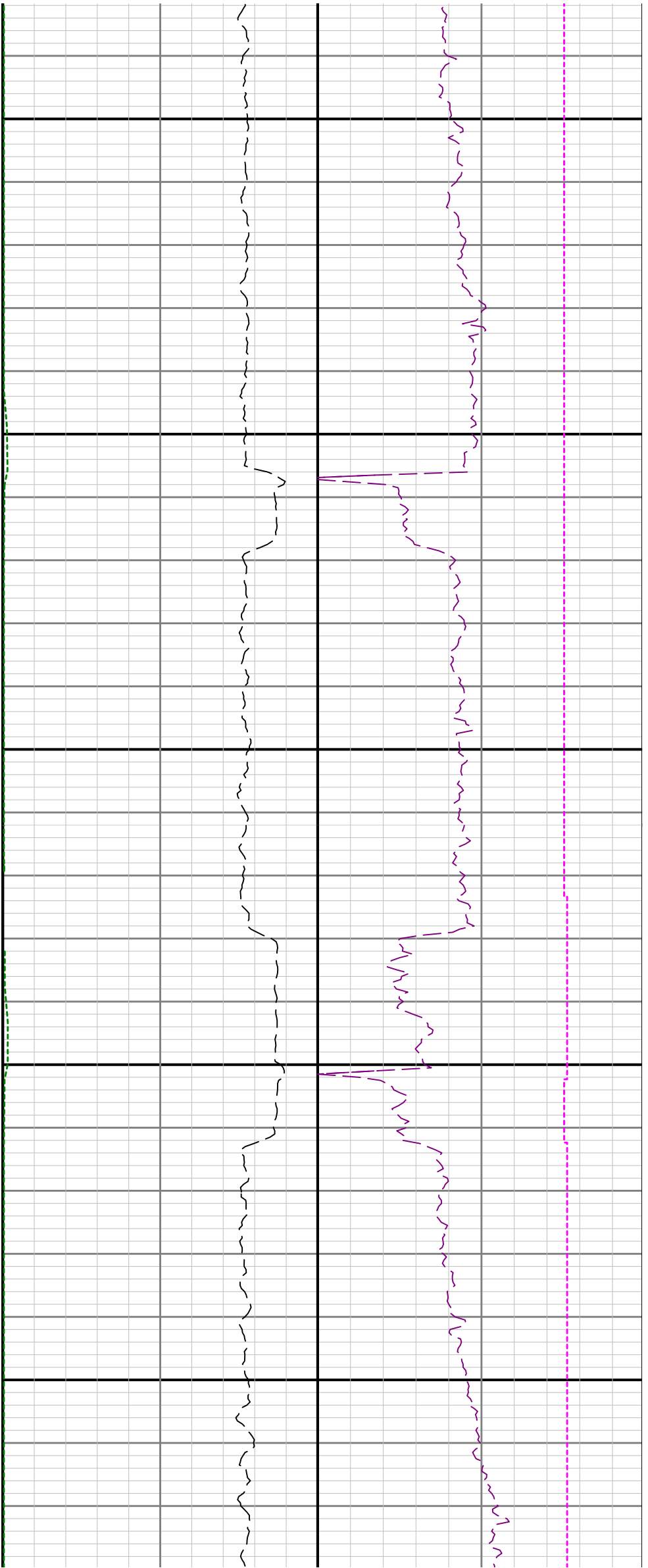


10200

10300

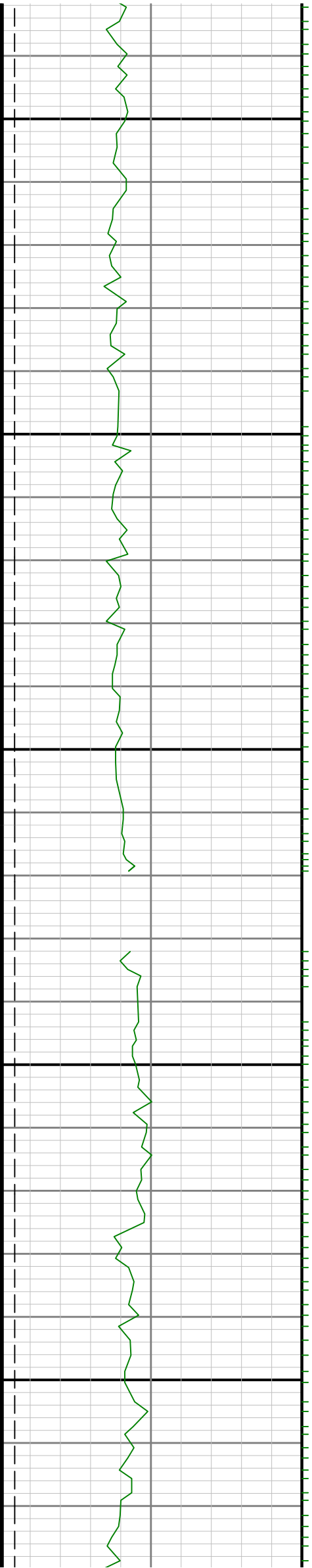
10400

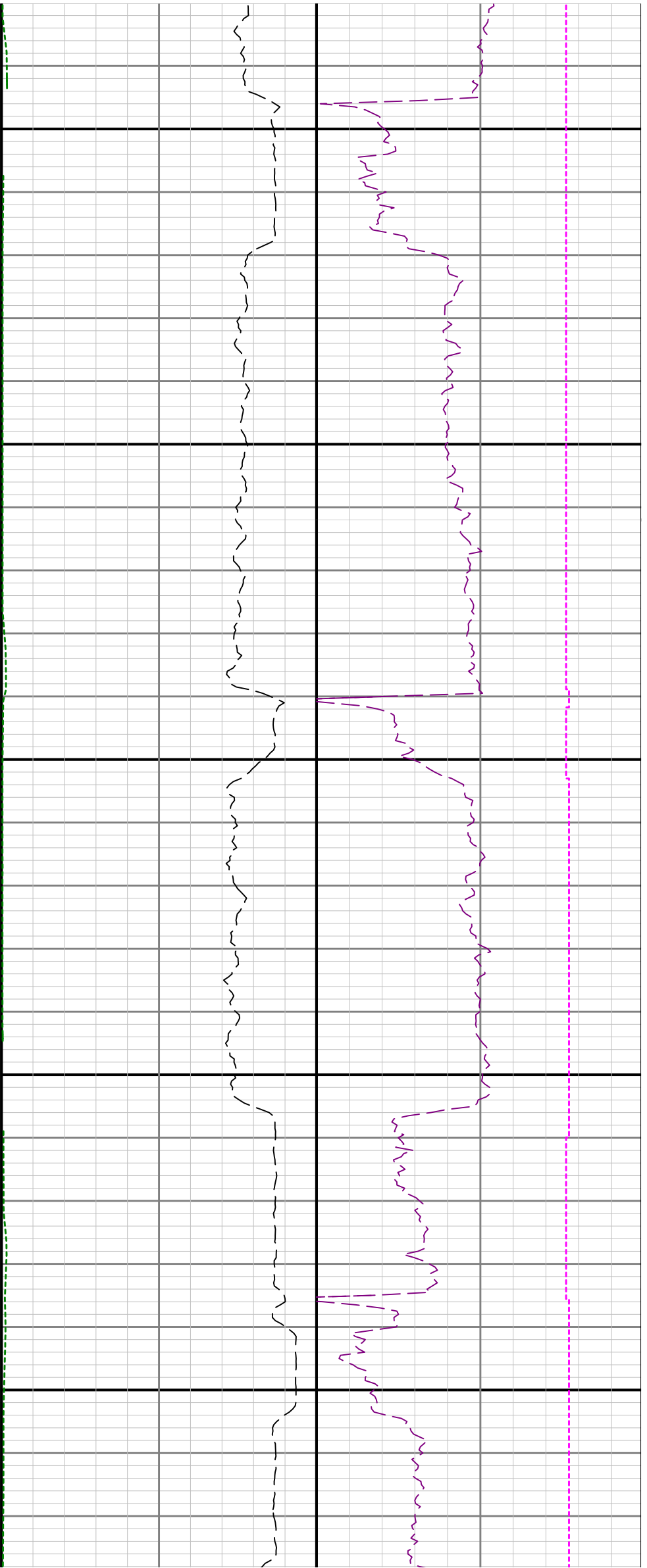




10500

10600

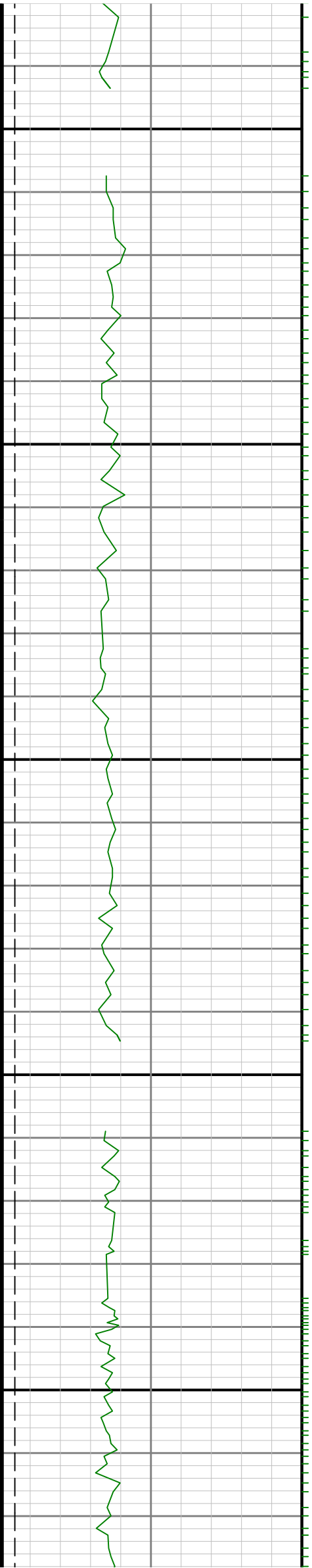


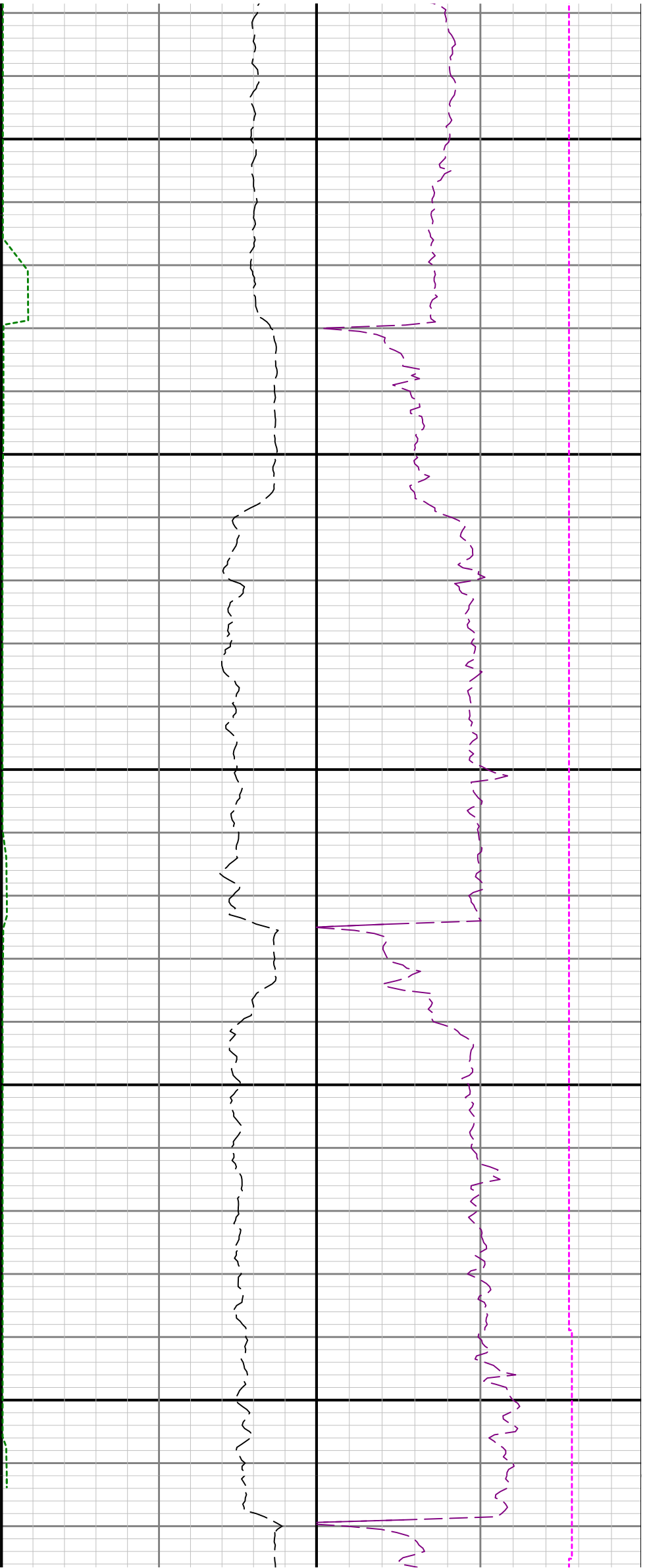


10700

10800

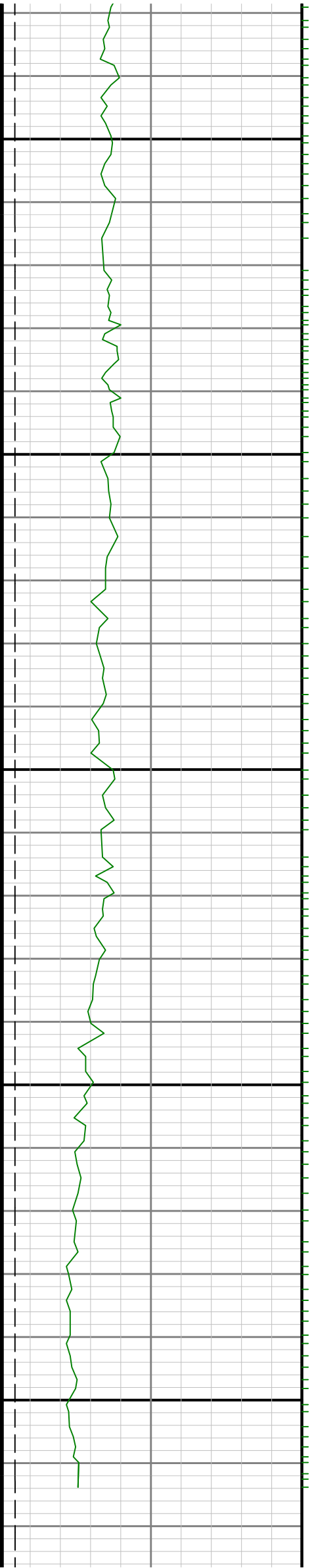
10900

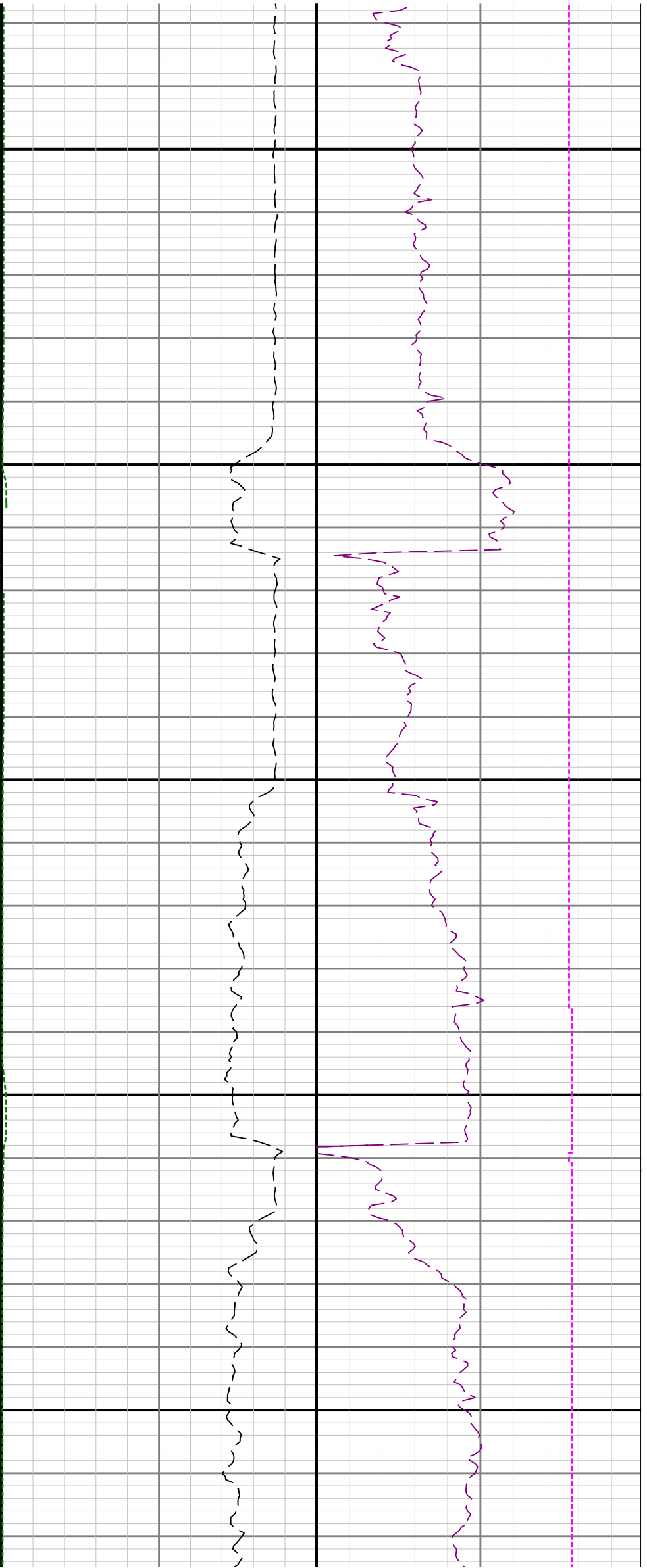




11000

11100

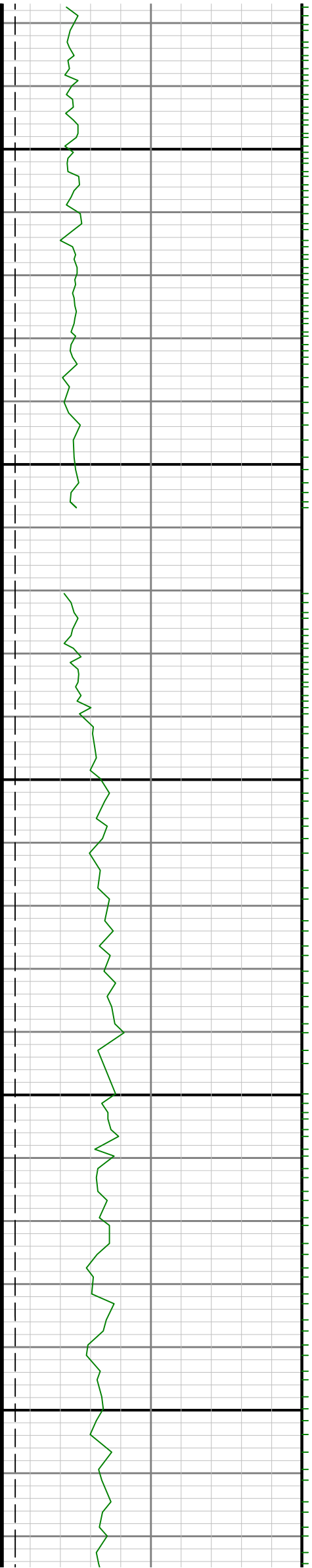




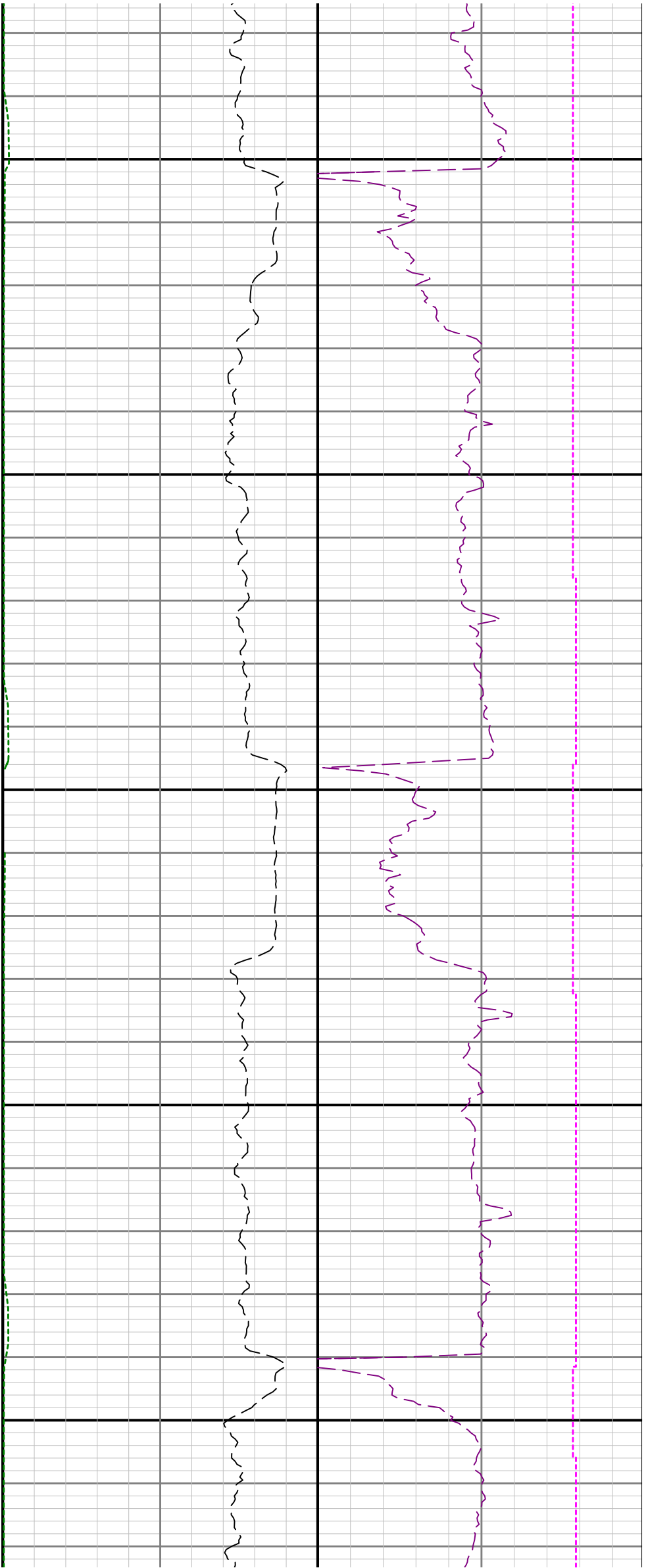
11200

11300

11400

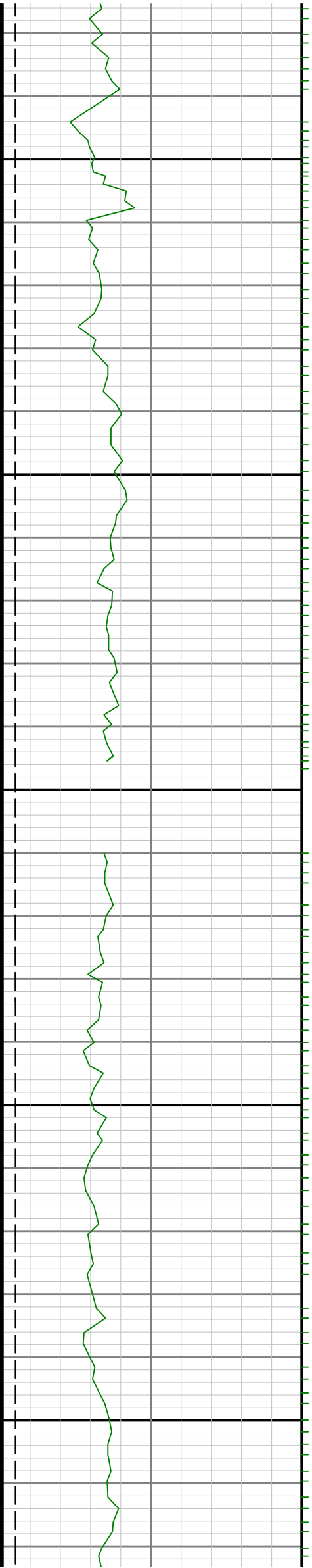


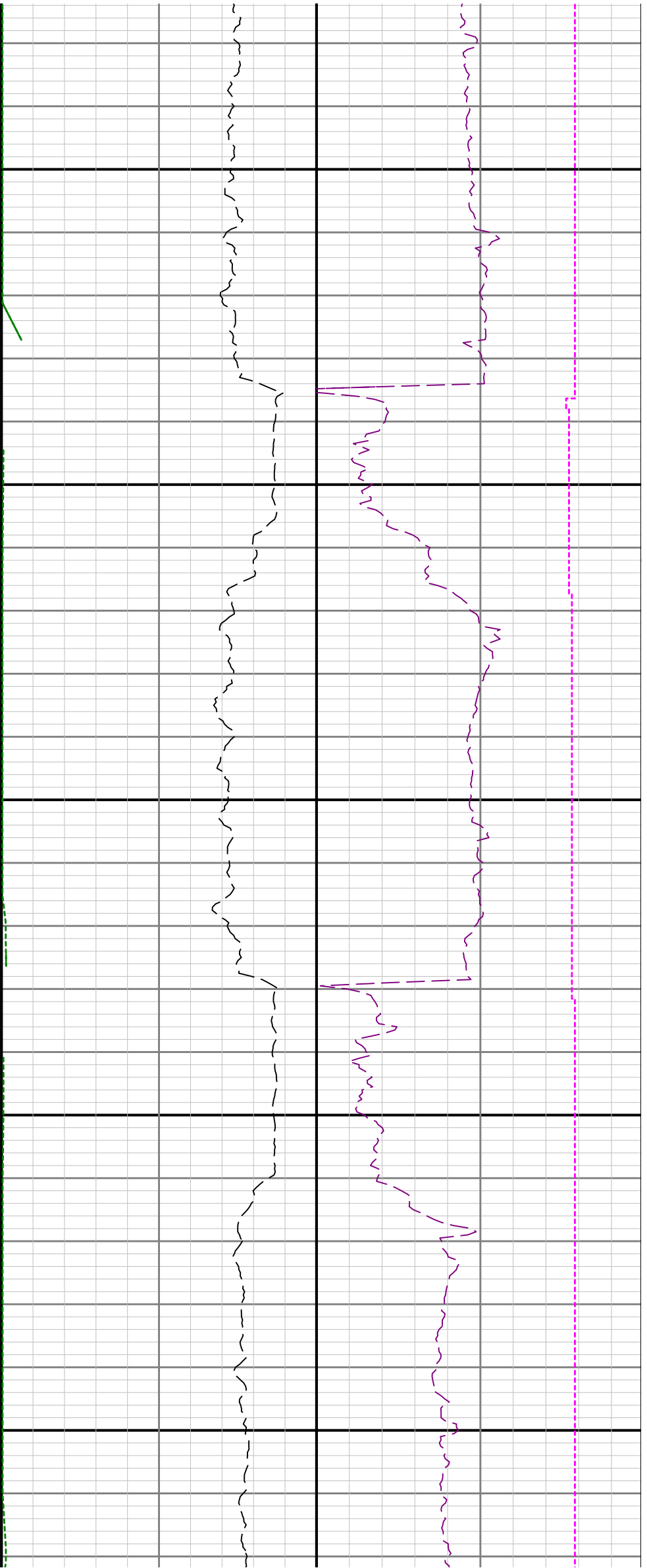




11500

11600

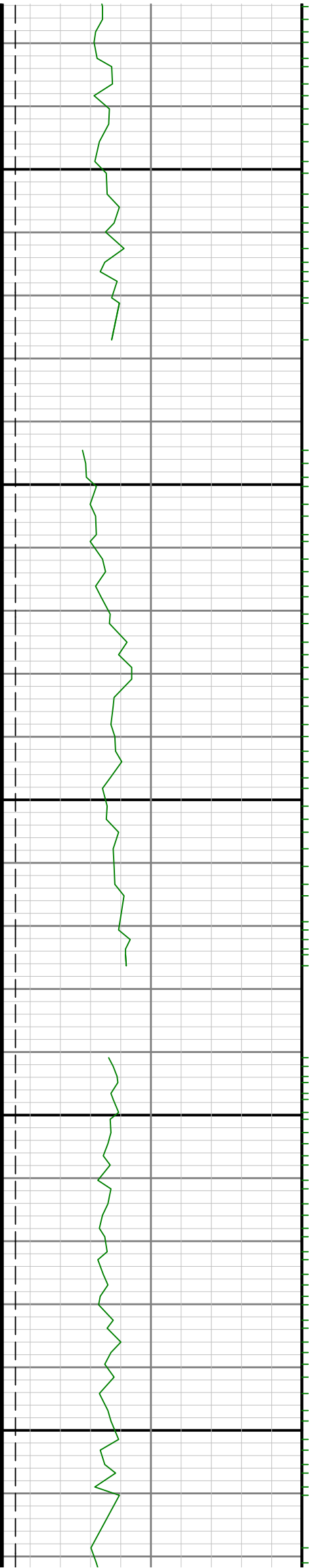


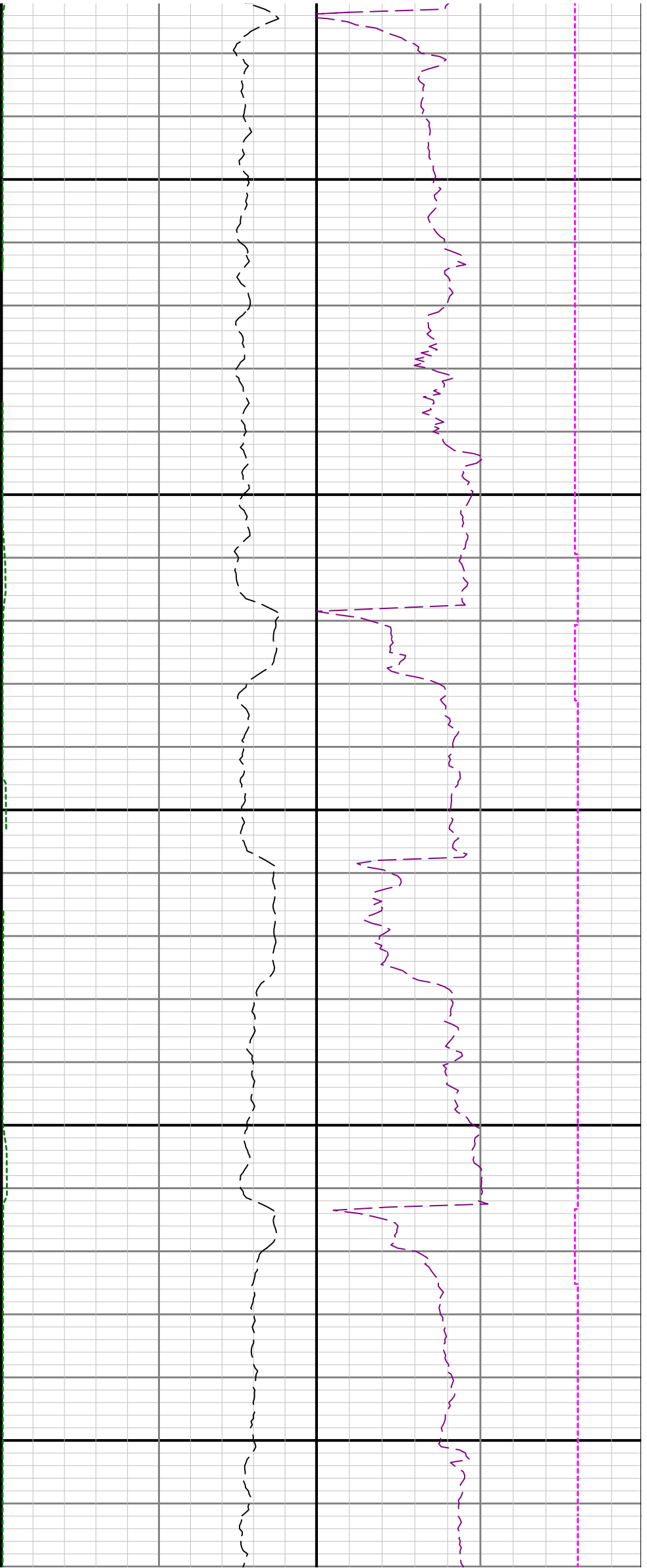


11700

11800

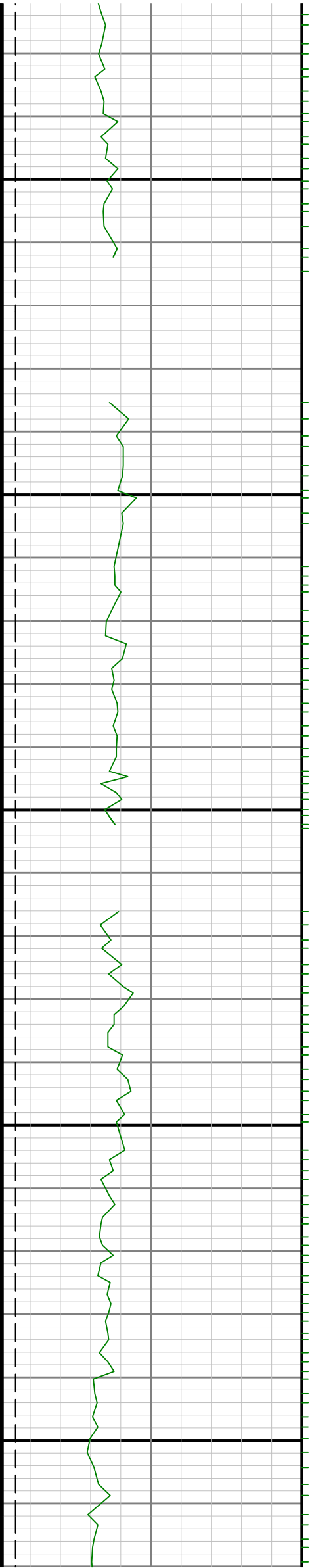
11900

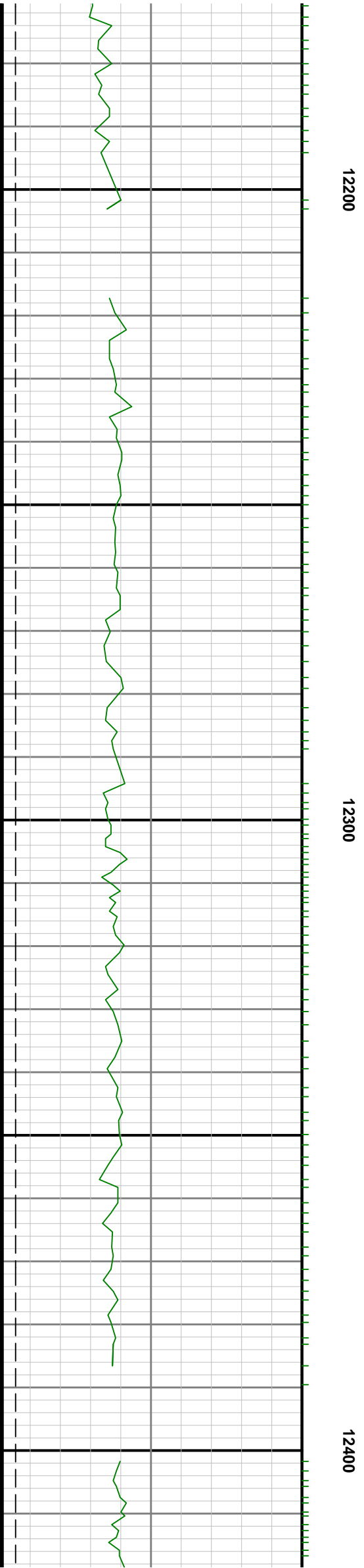
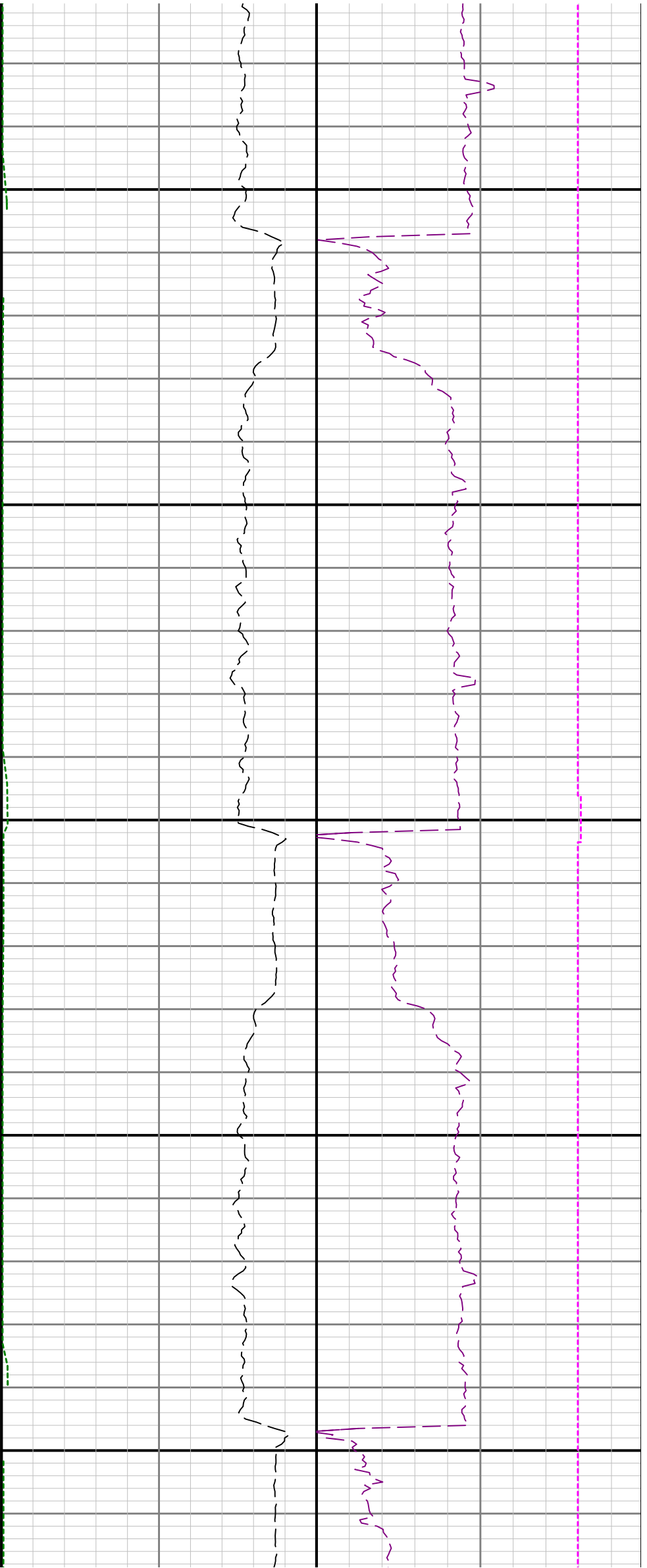


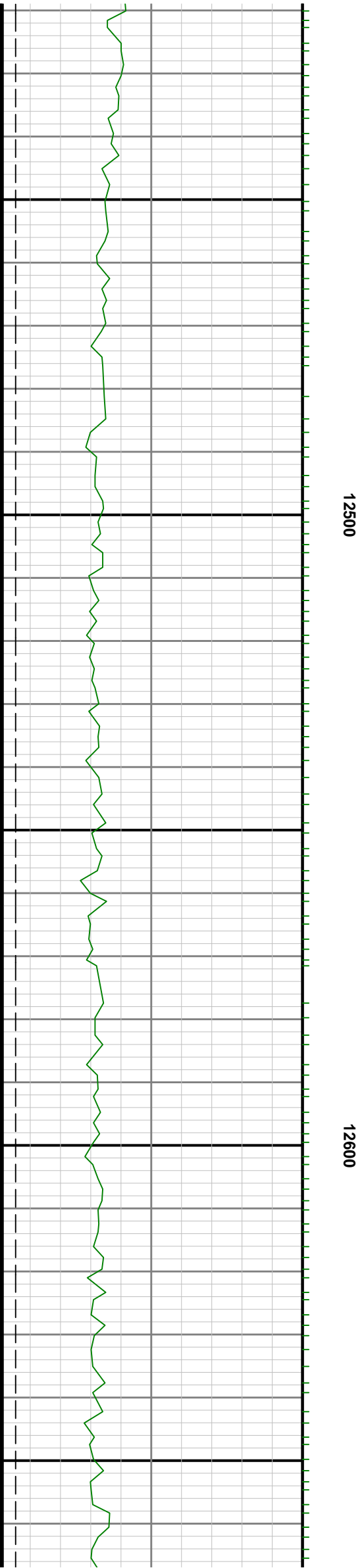
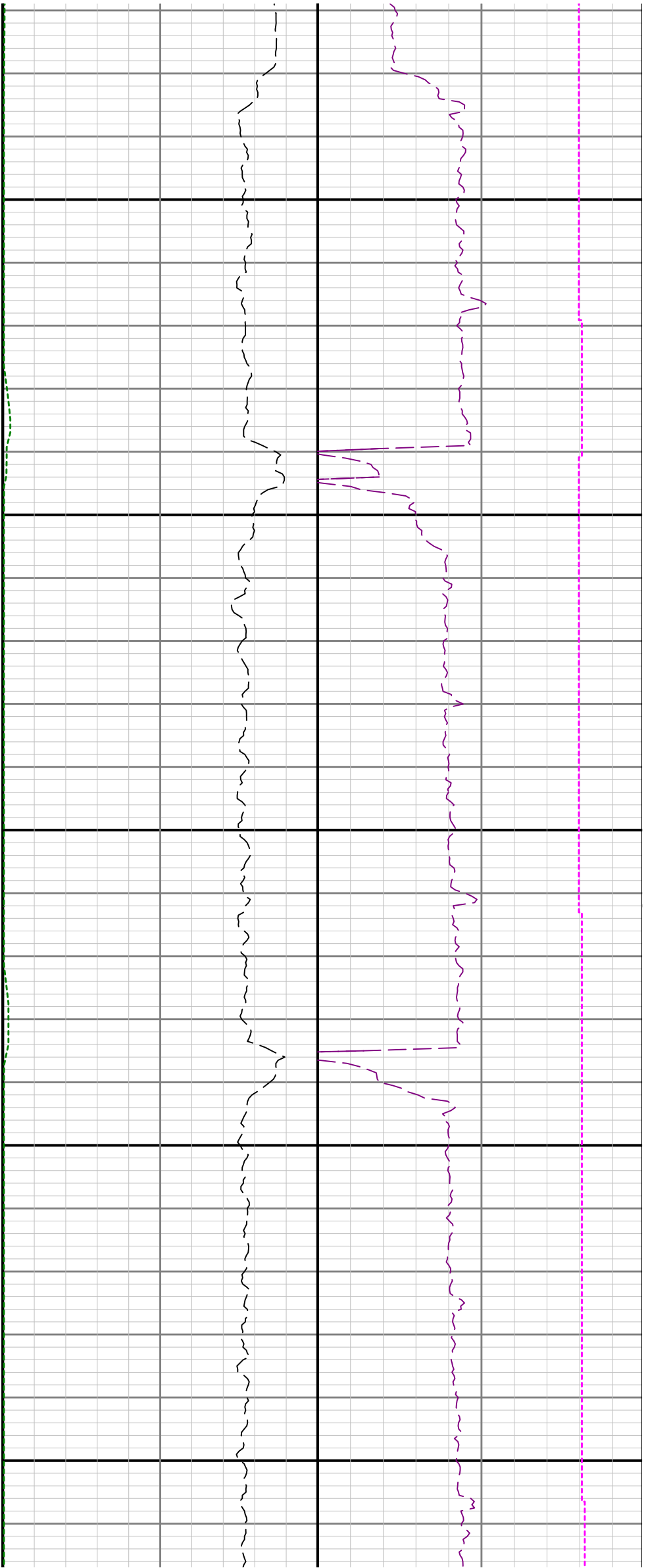


12000

12100





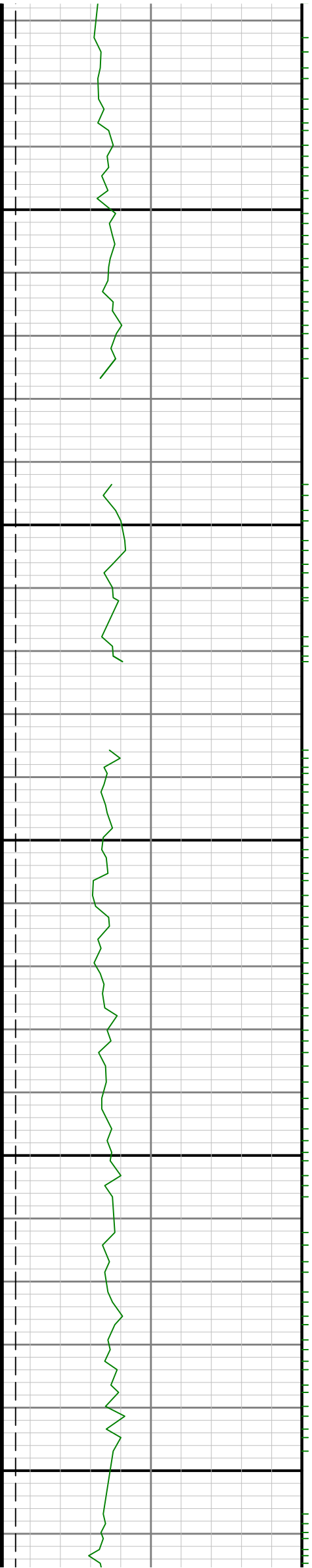


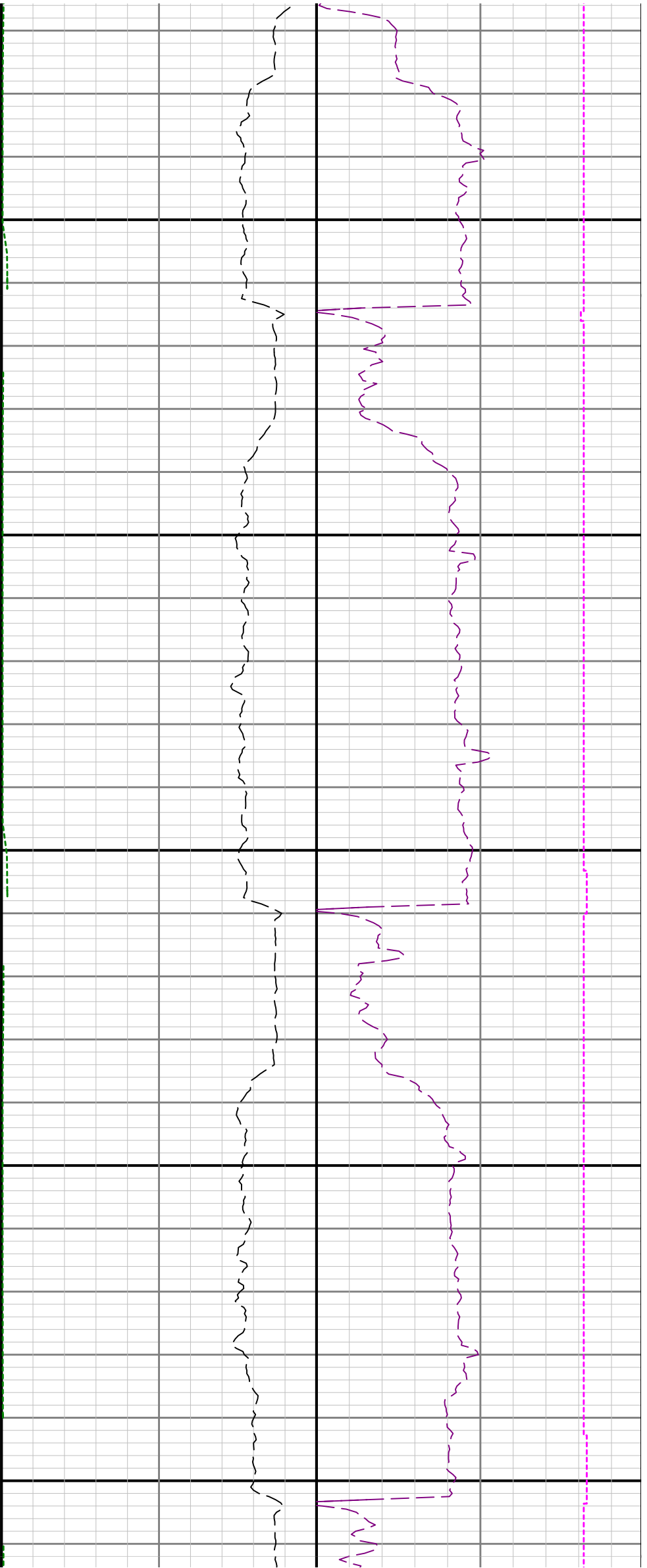


12700

12800

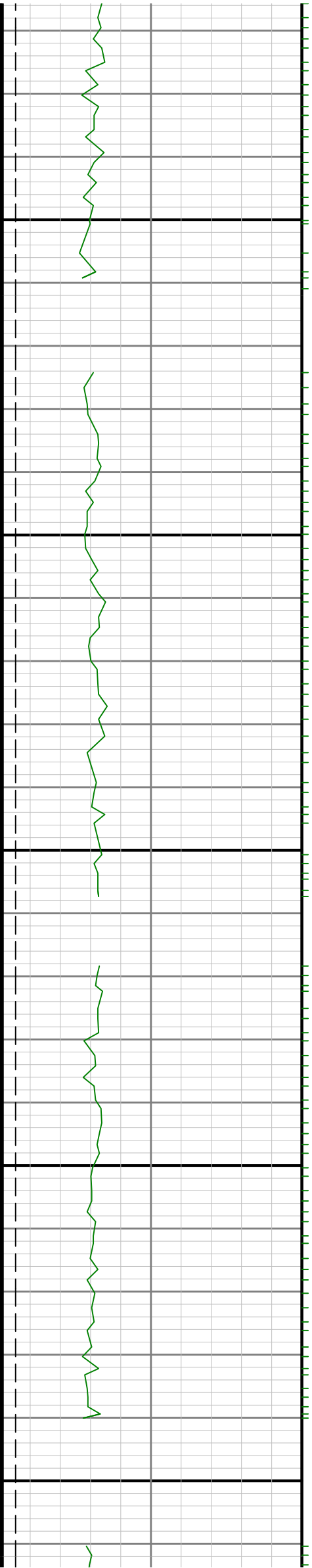
12900





13000

13100

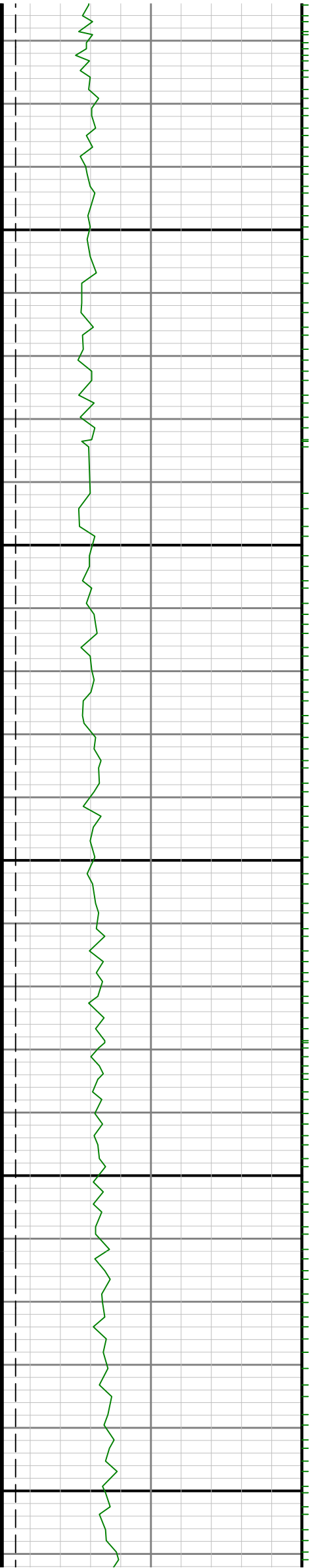




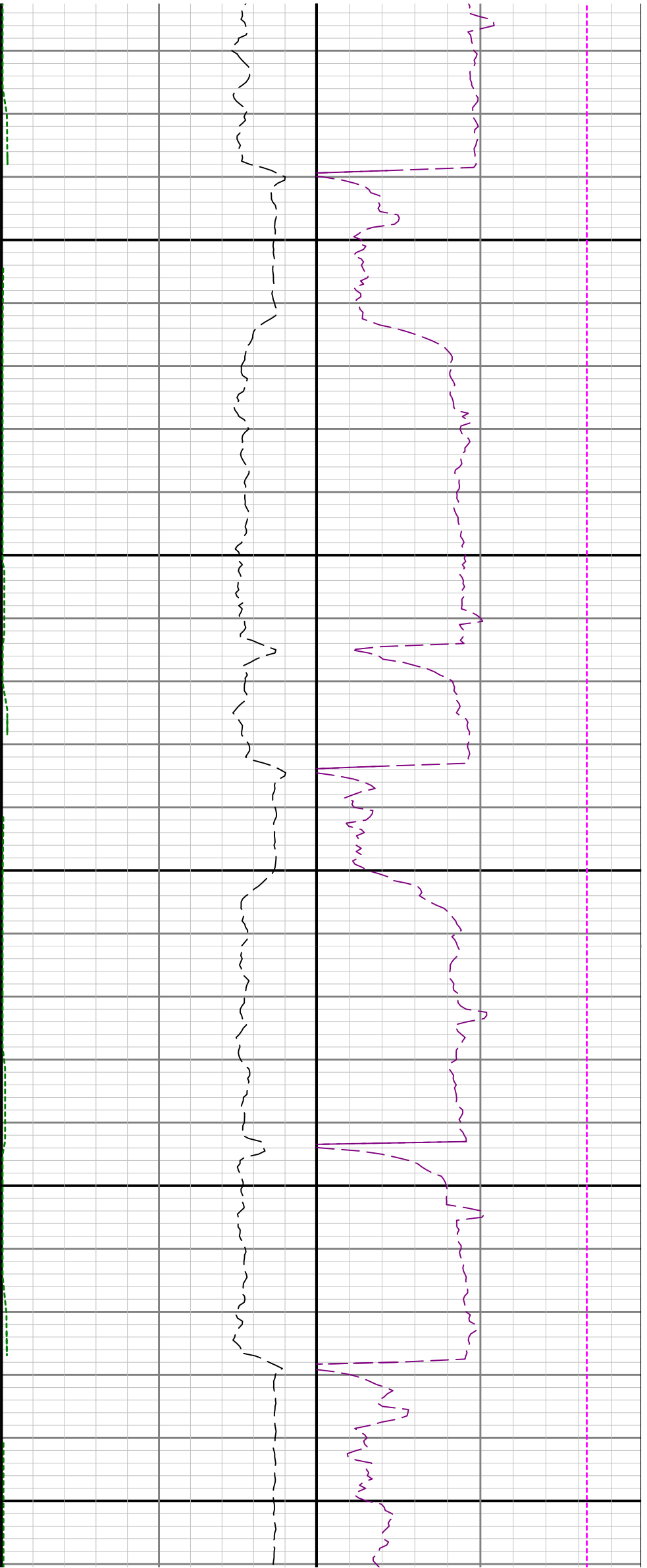
13200

13300

13400

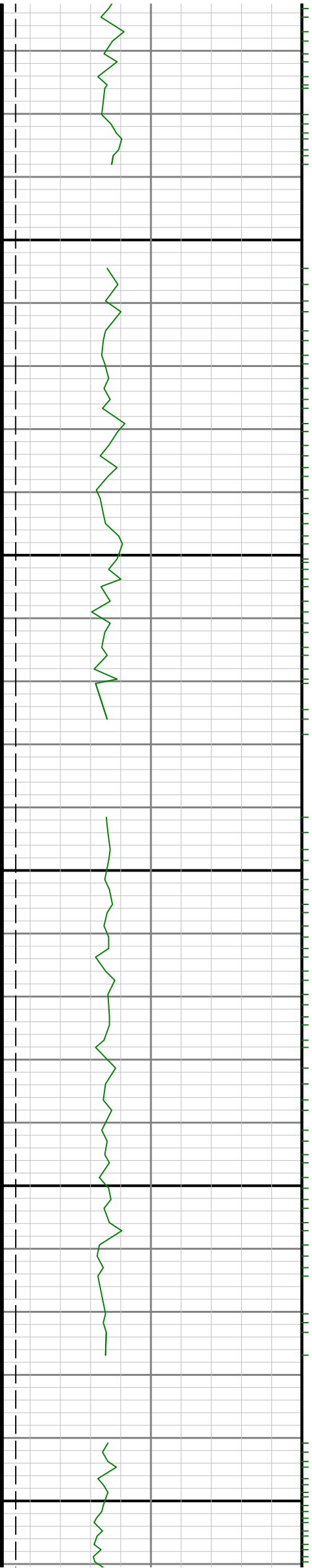


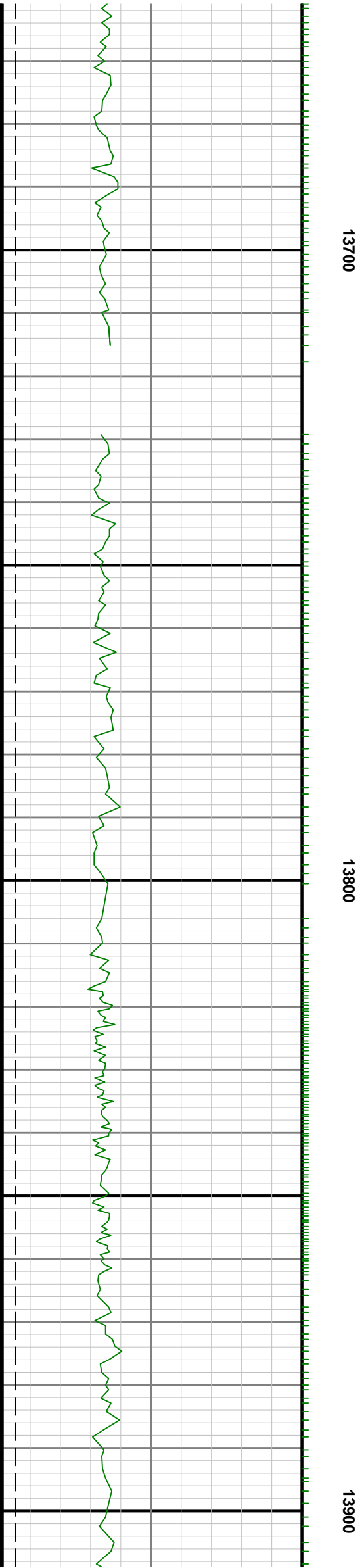
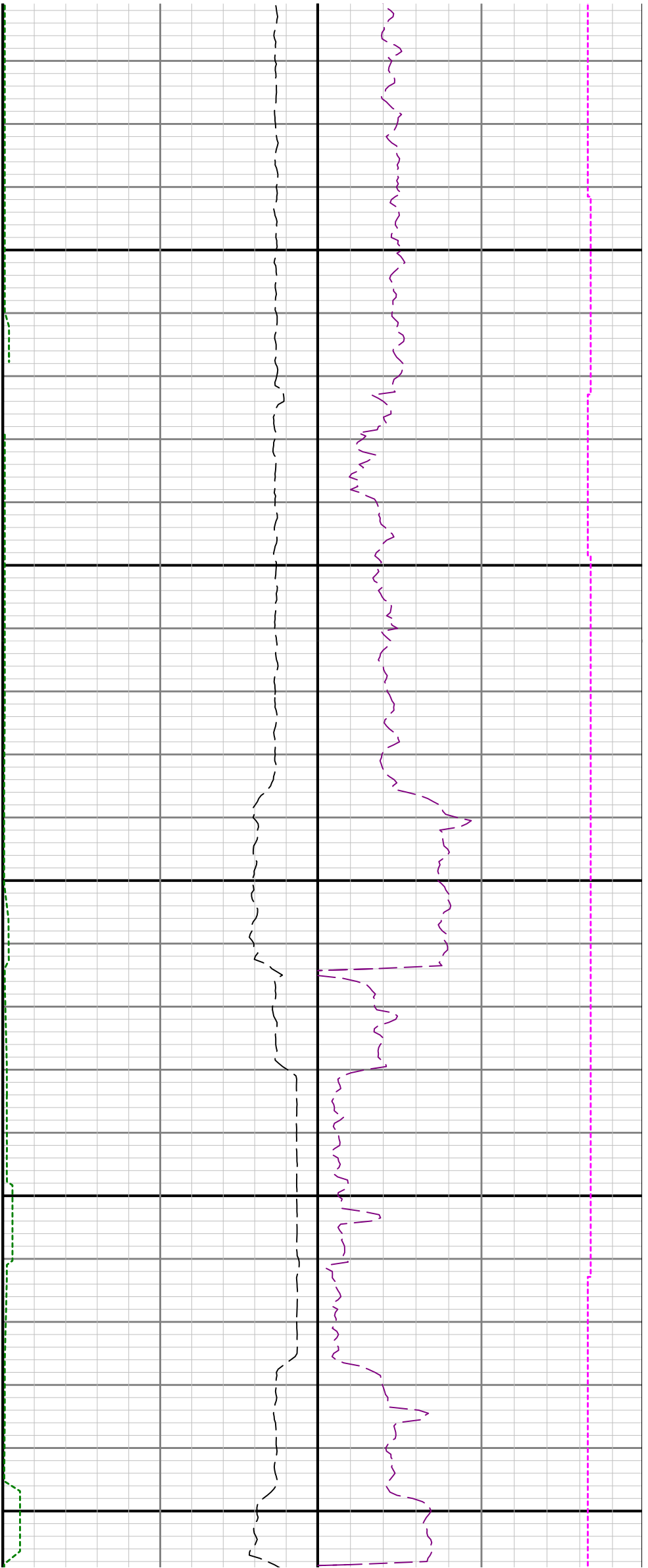


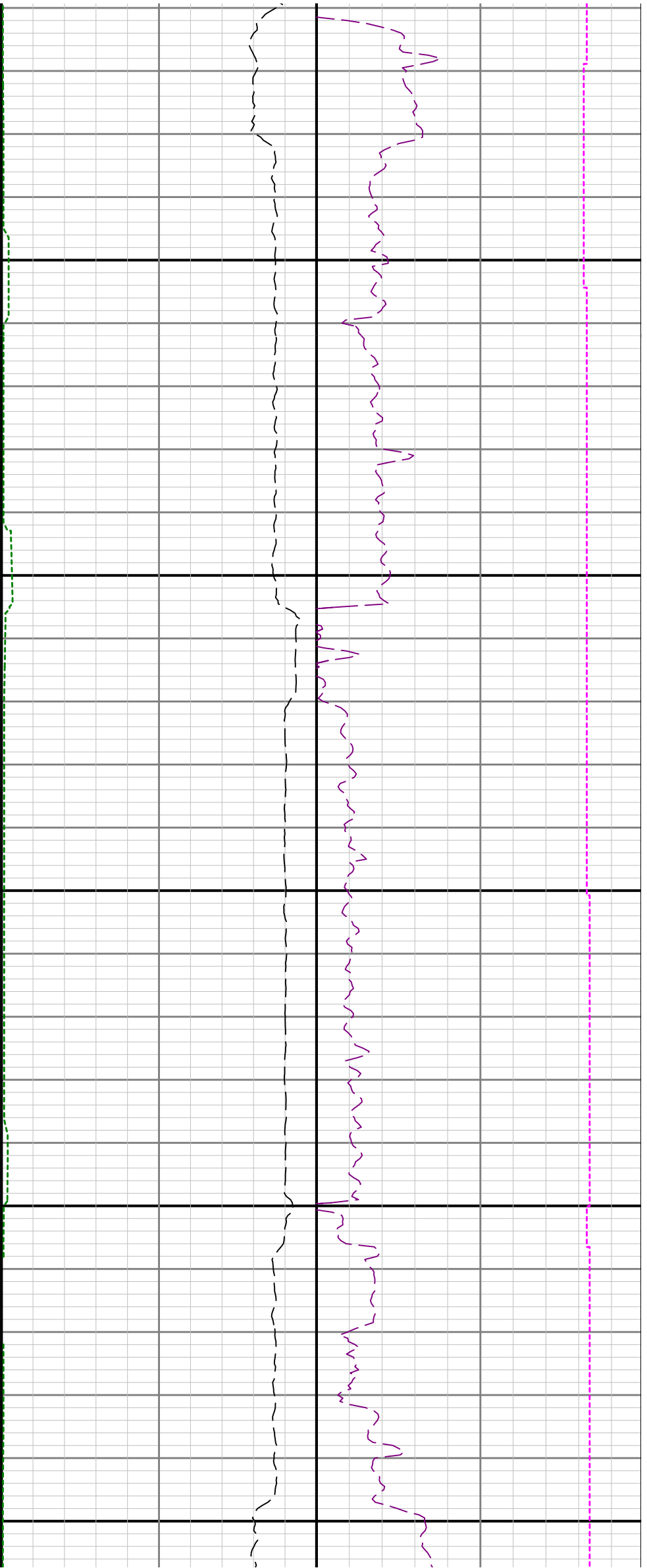


13500

13600

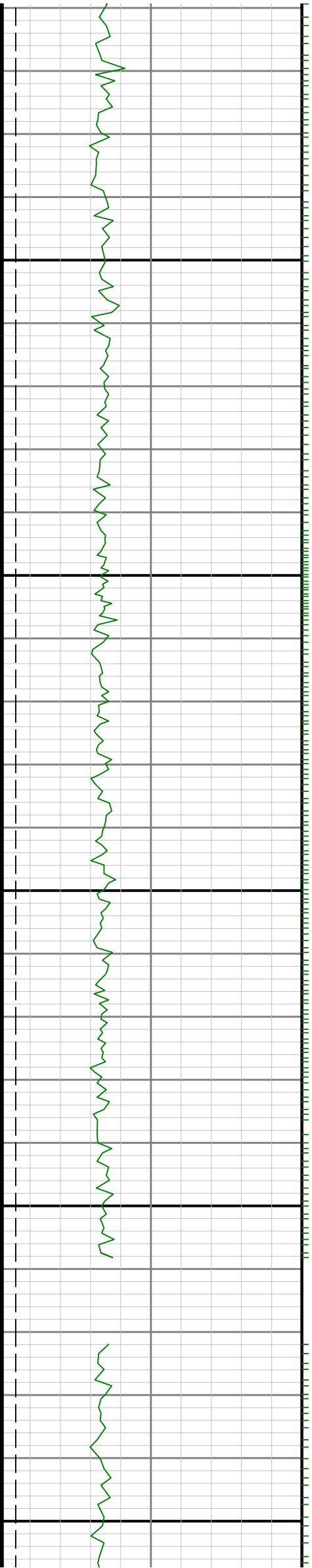


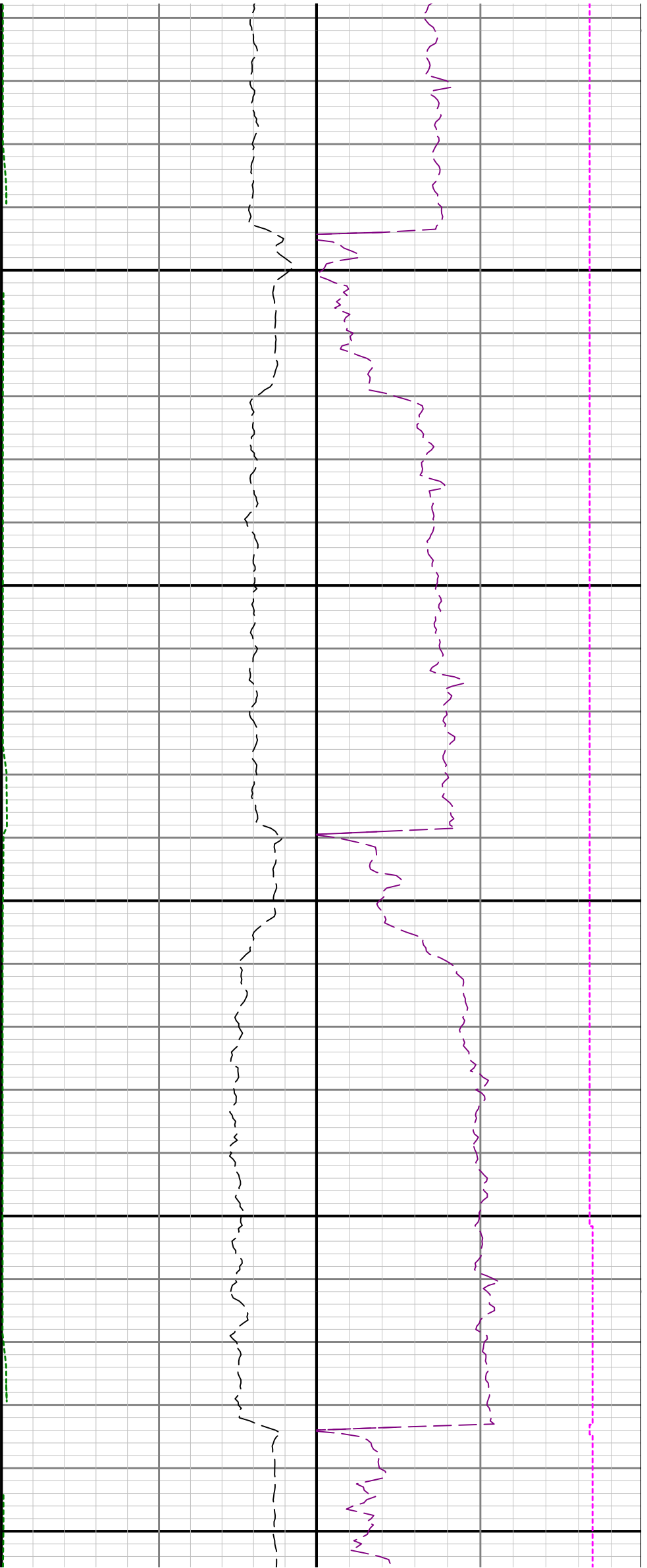




14000

14100

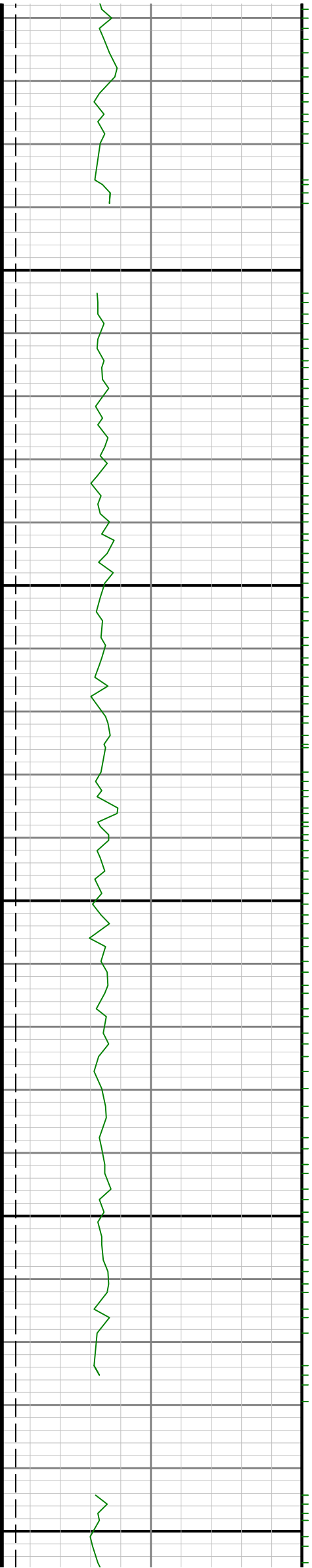


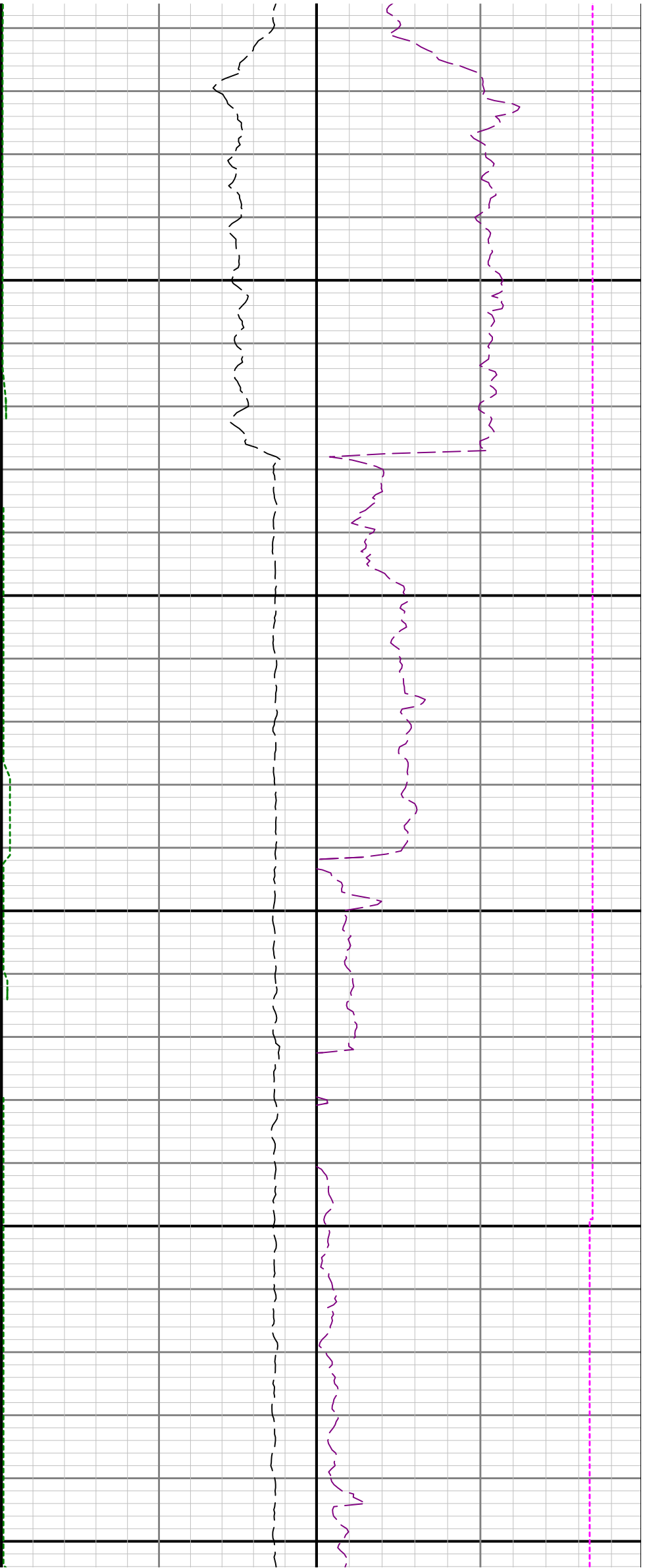


14200

14300

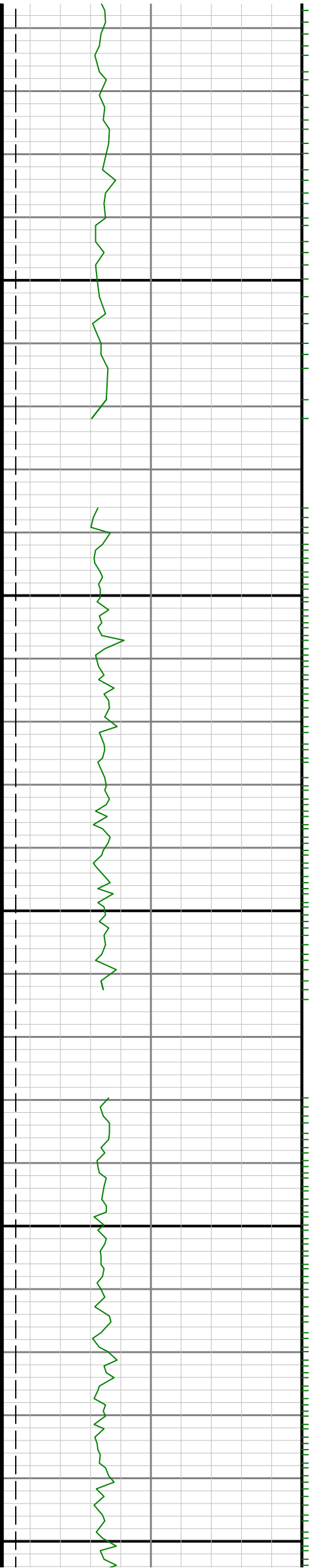
14400

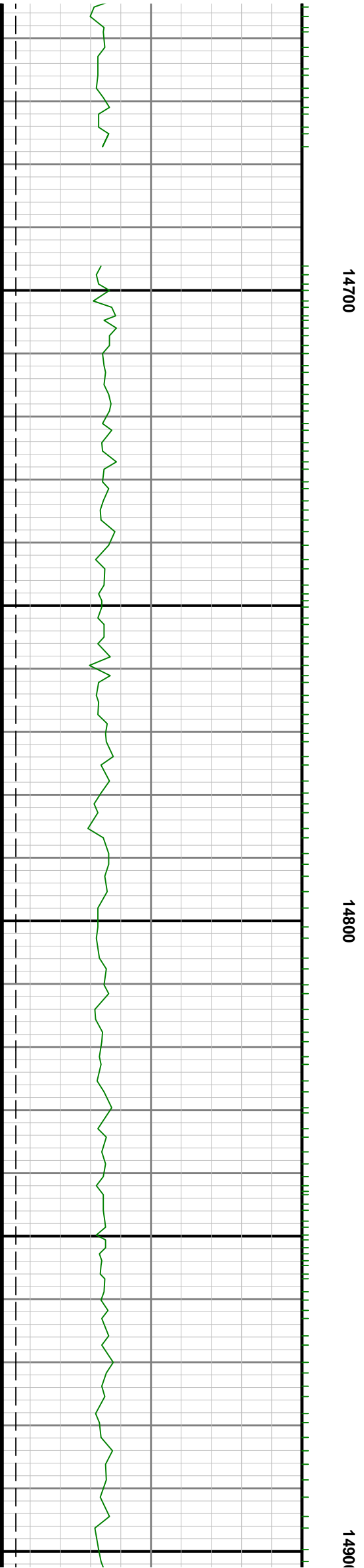


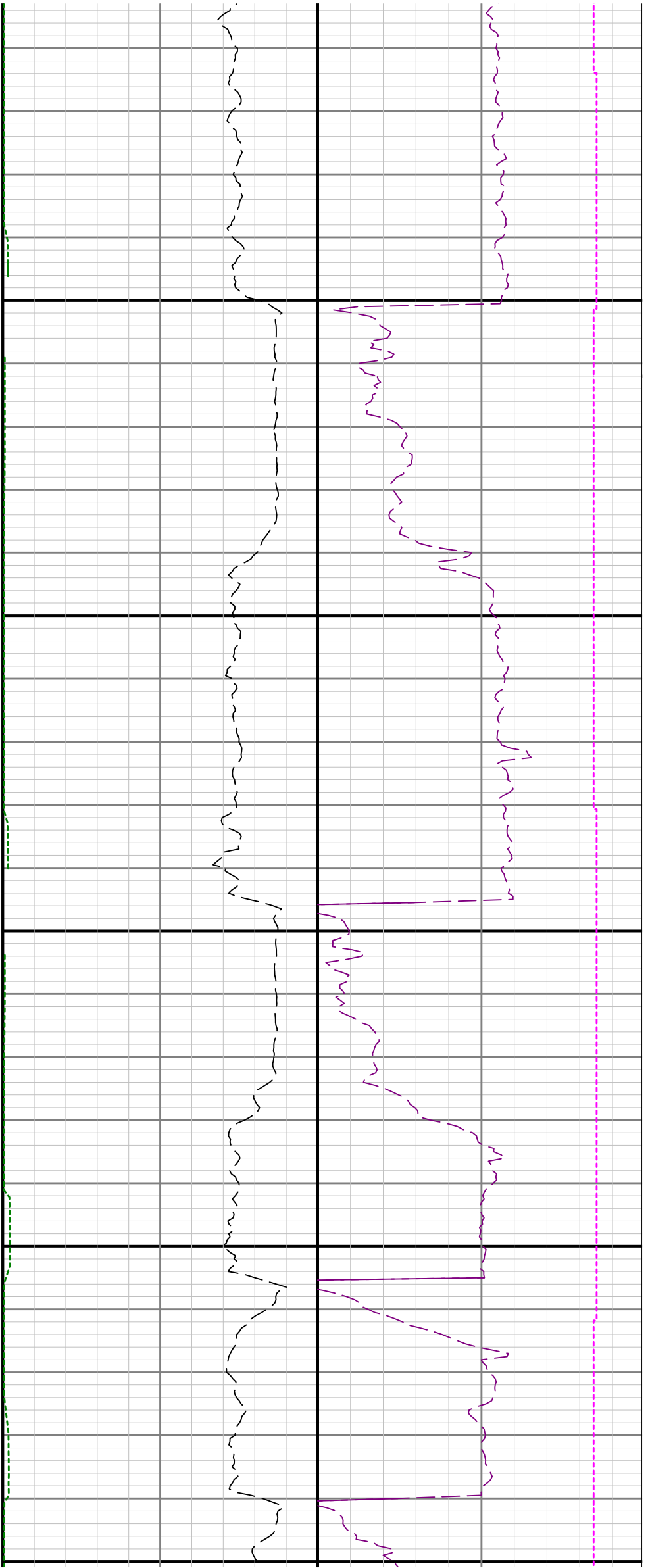


14500

14600

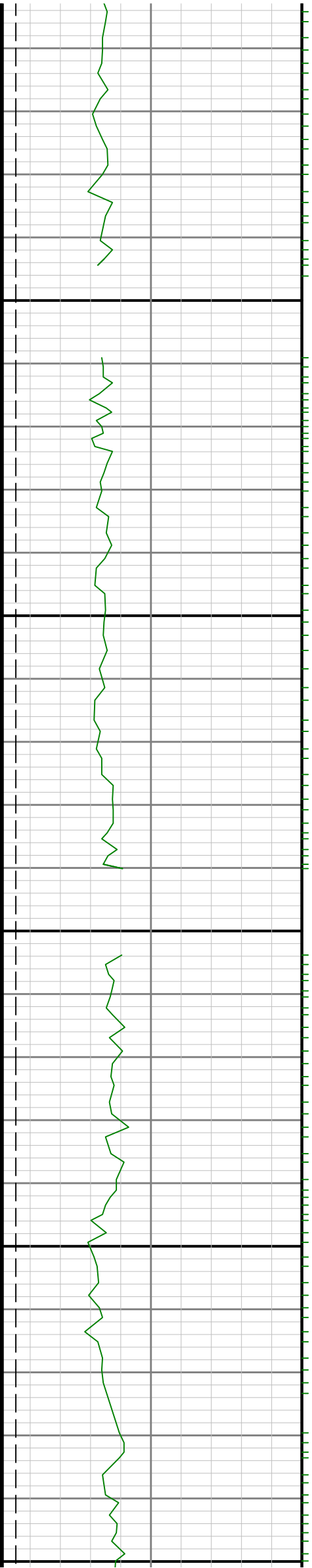


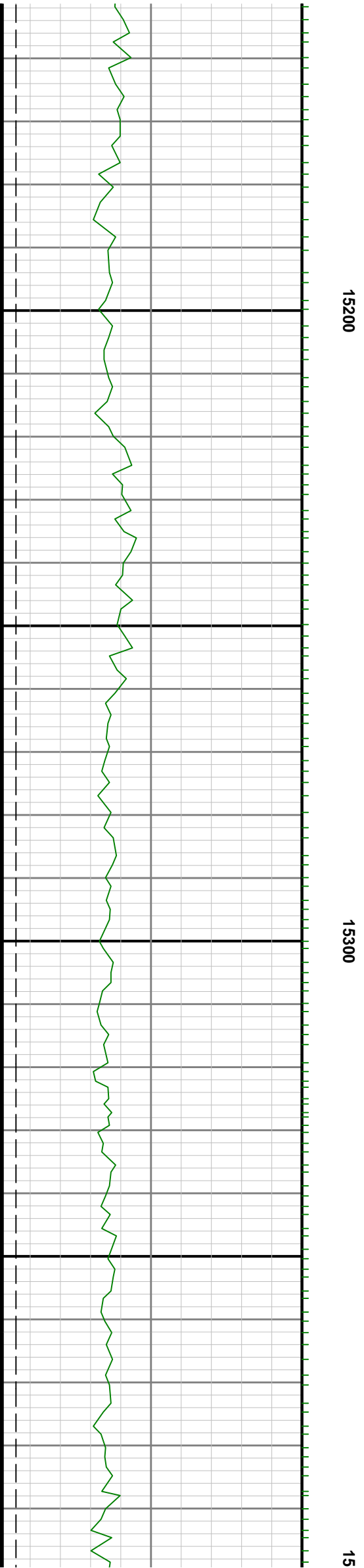
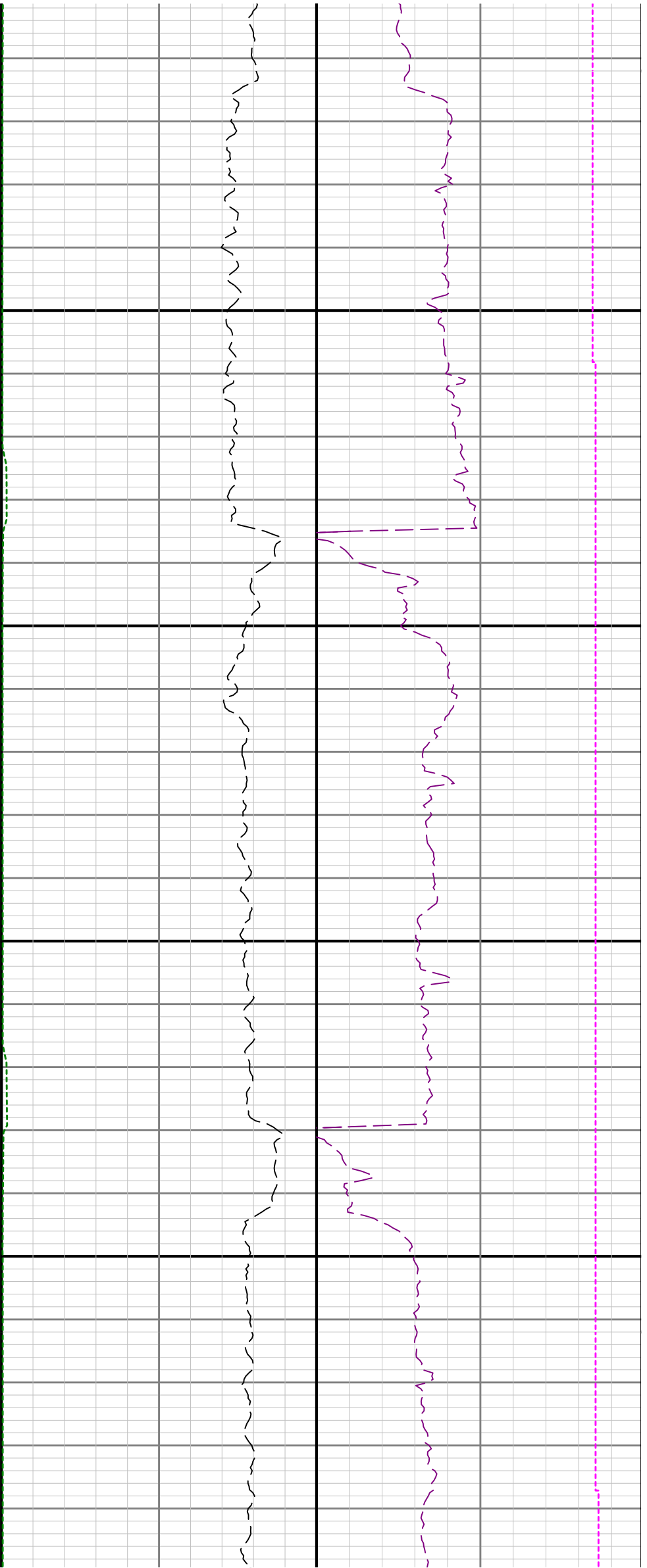




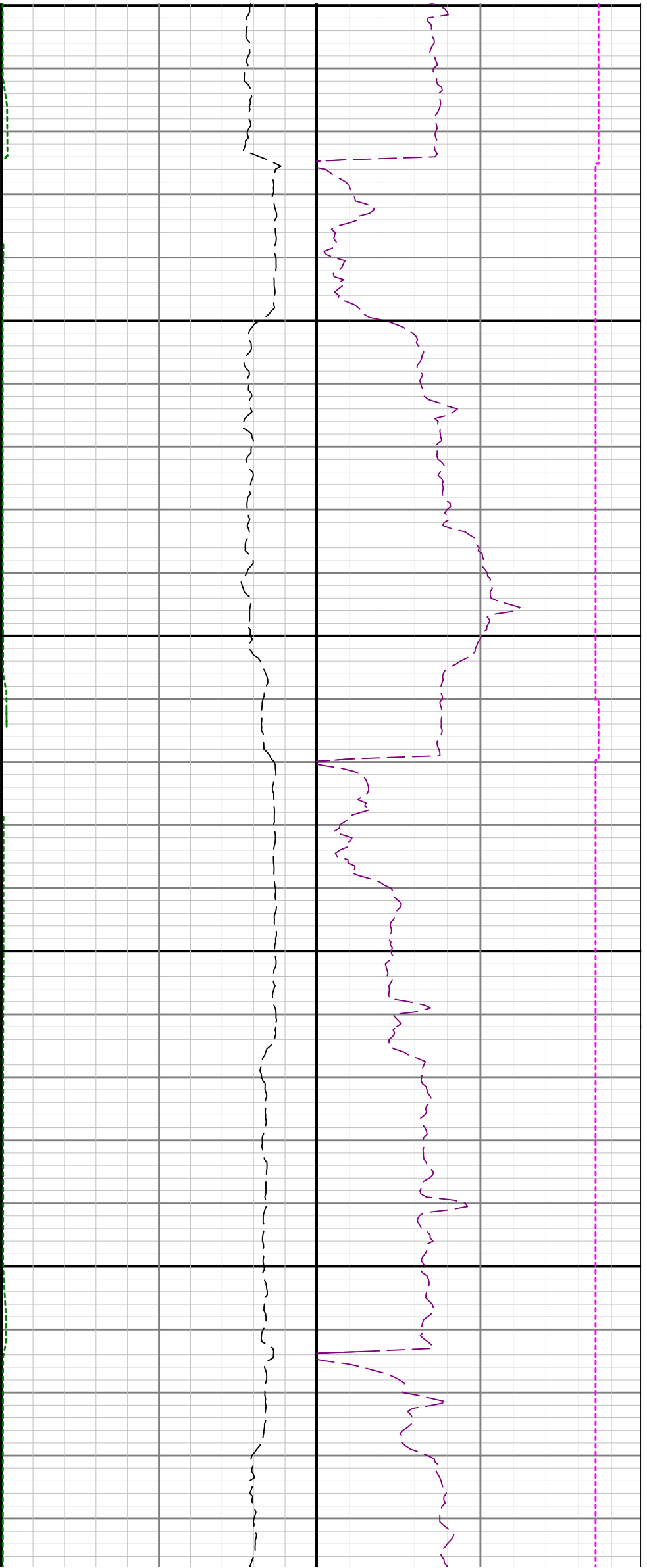
15000

15100





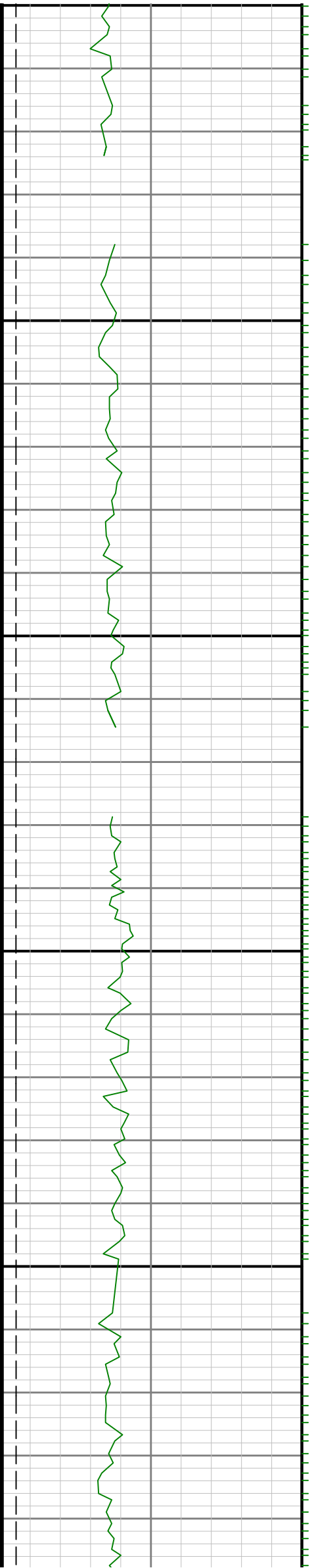


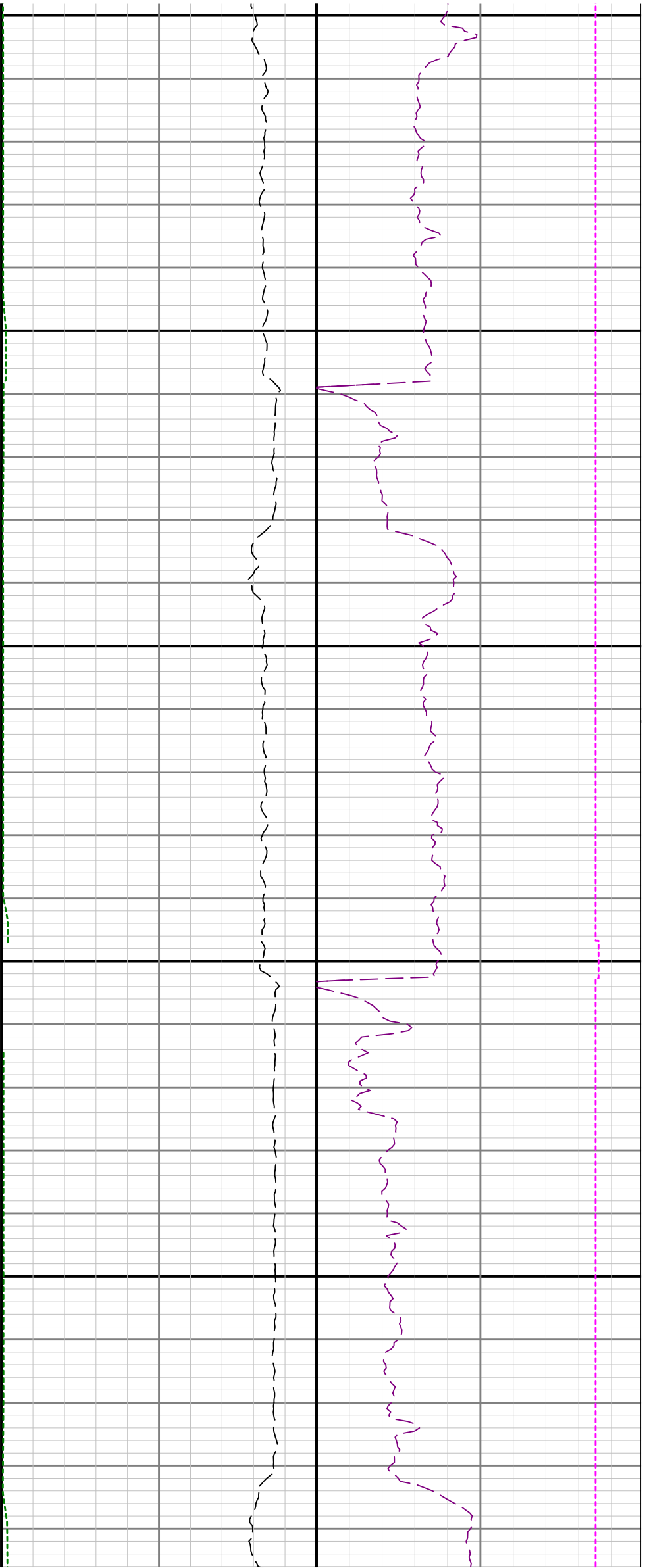


400

15500

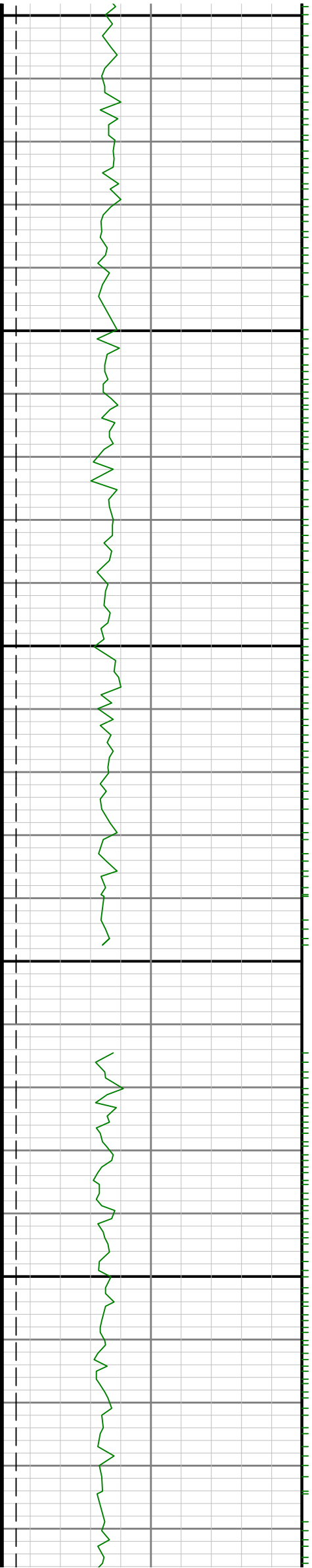
15600

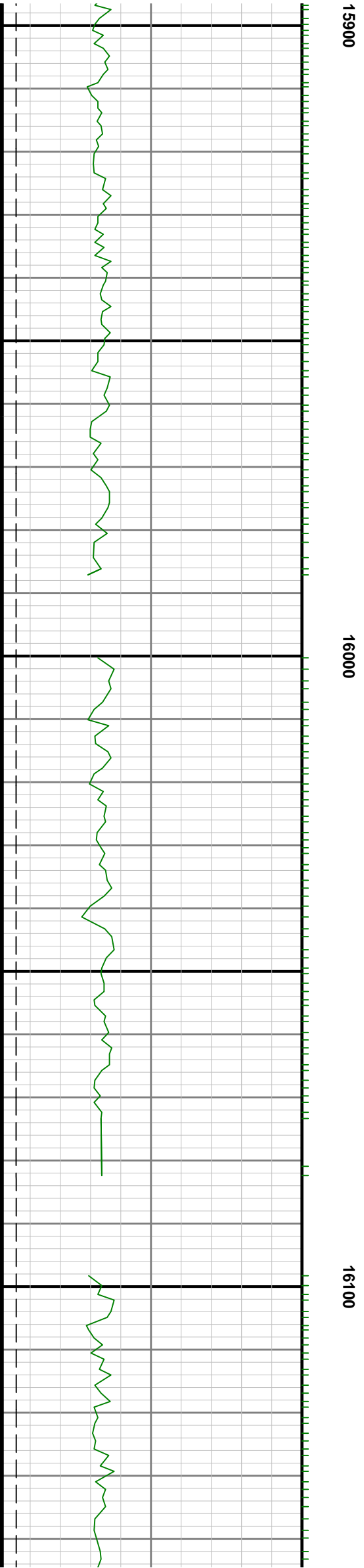
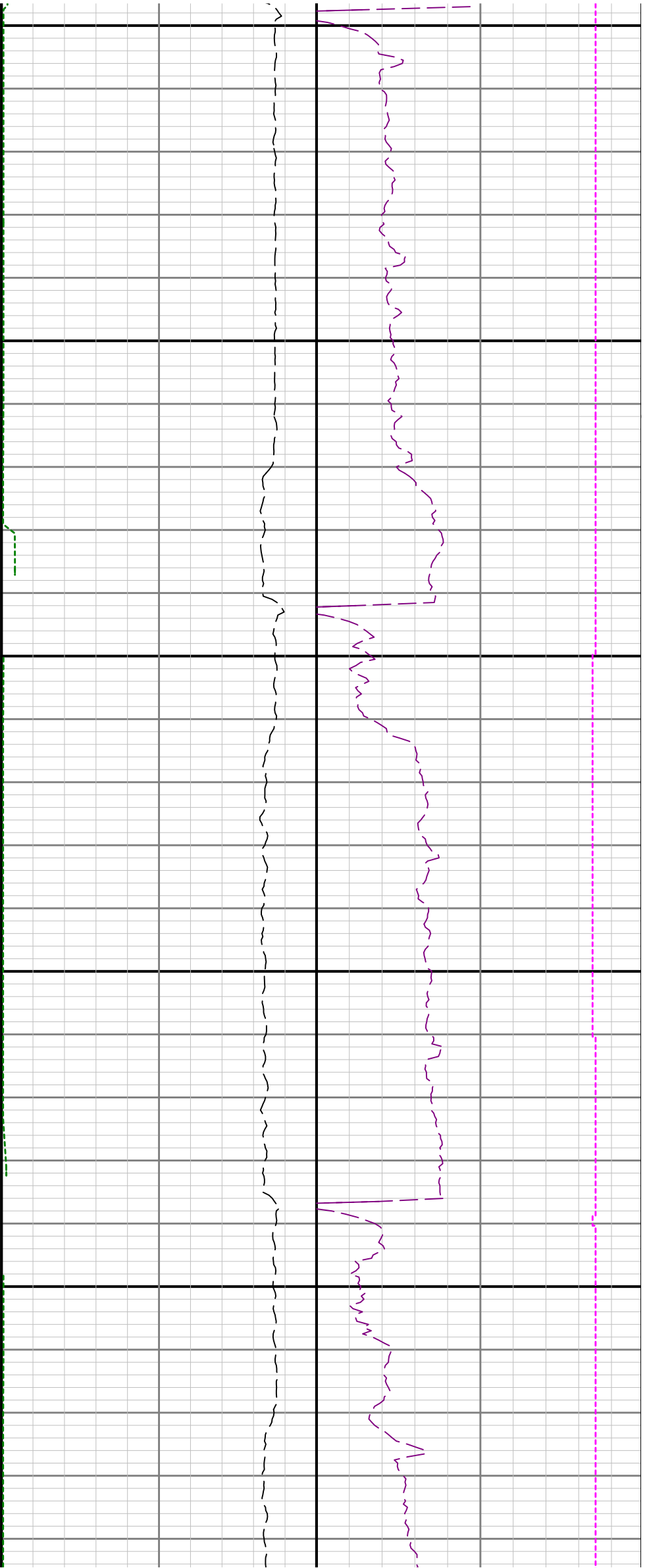


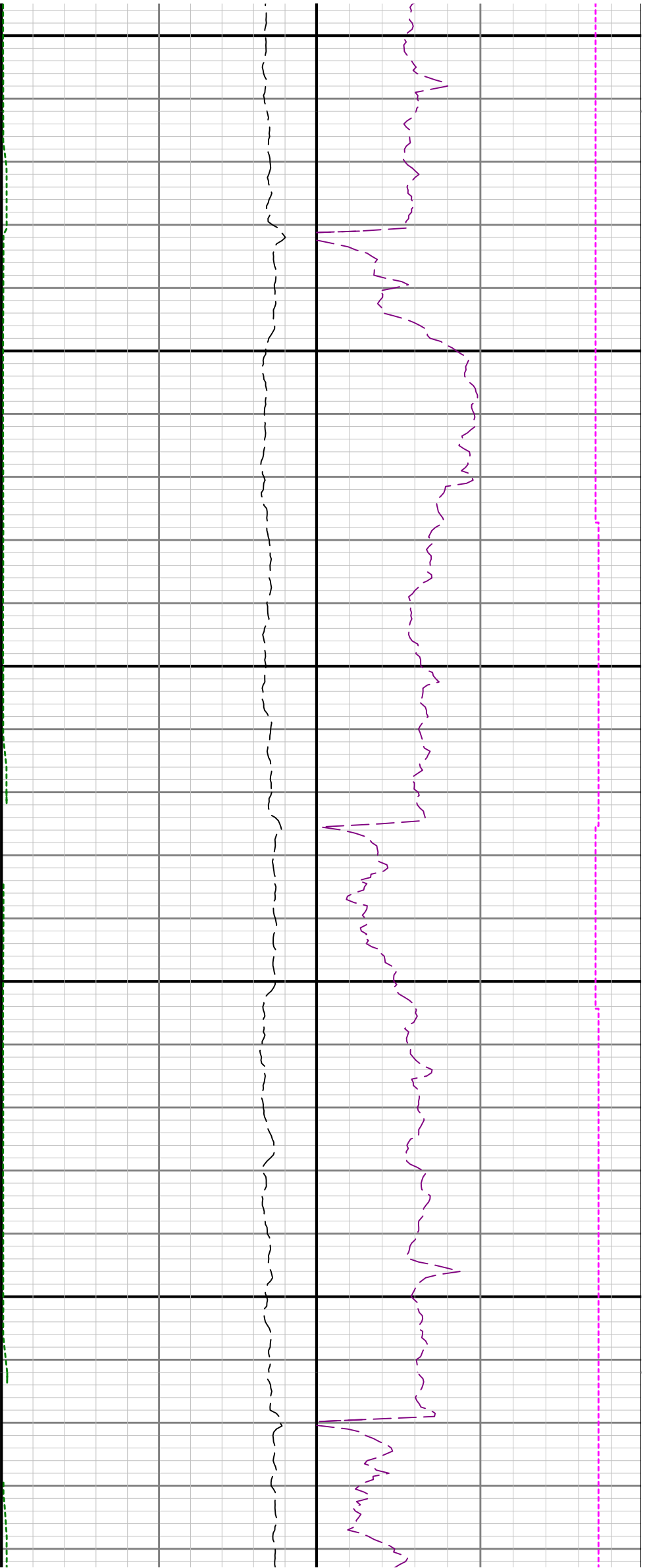


15700

15800

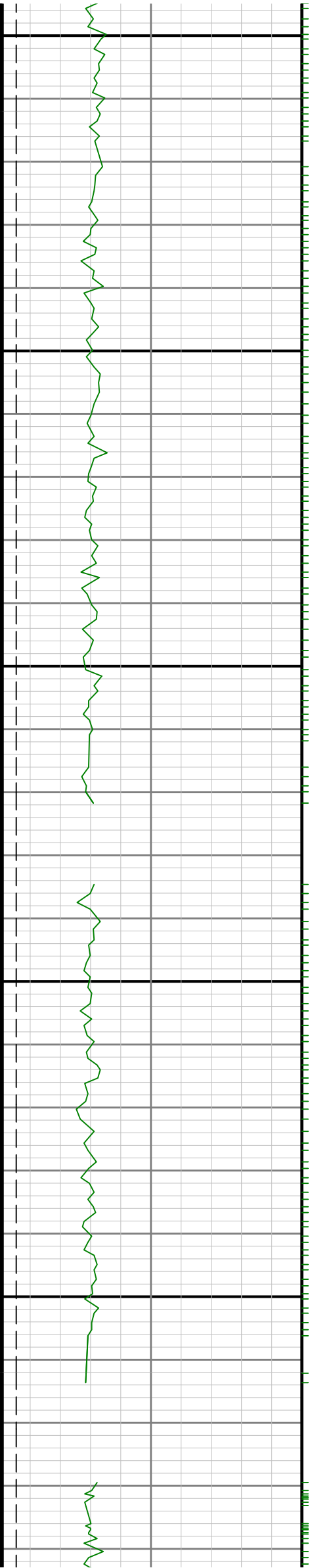


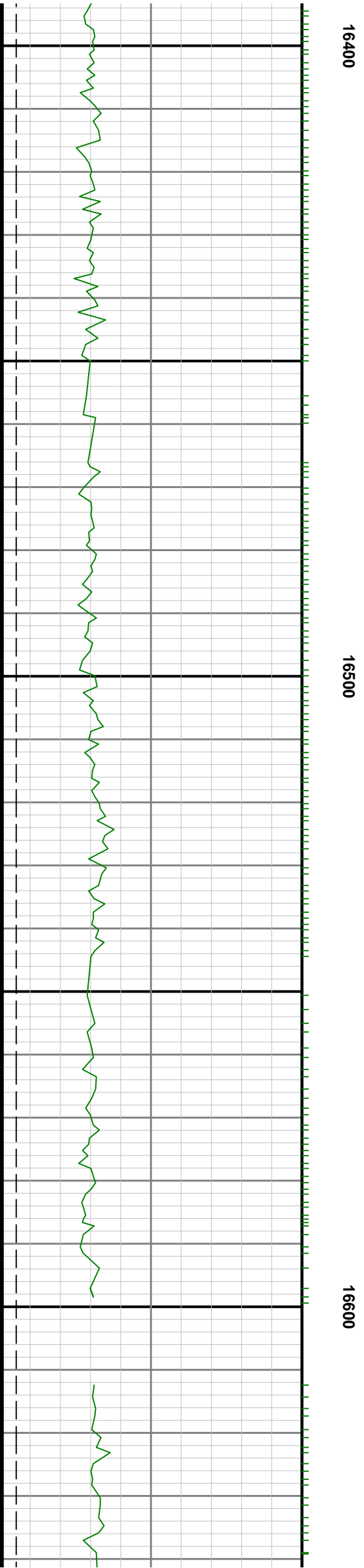
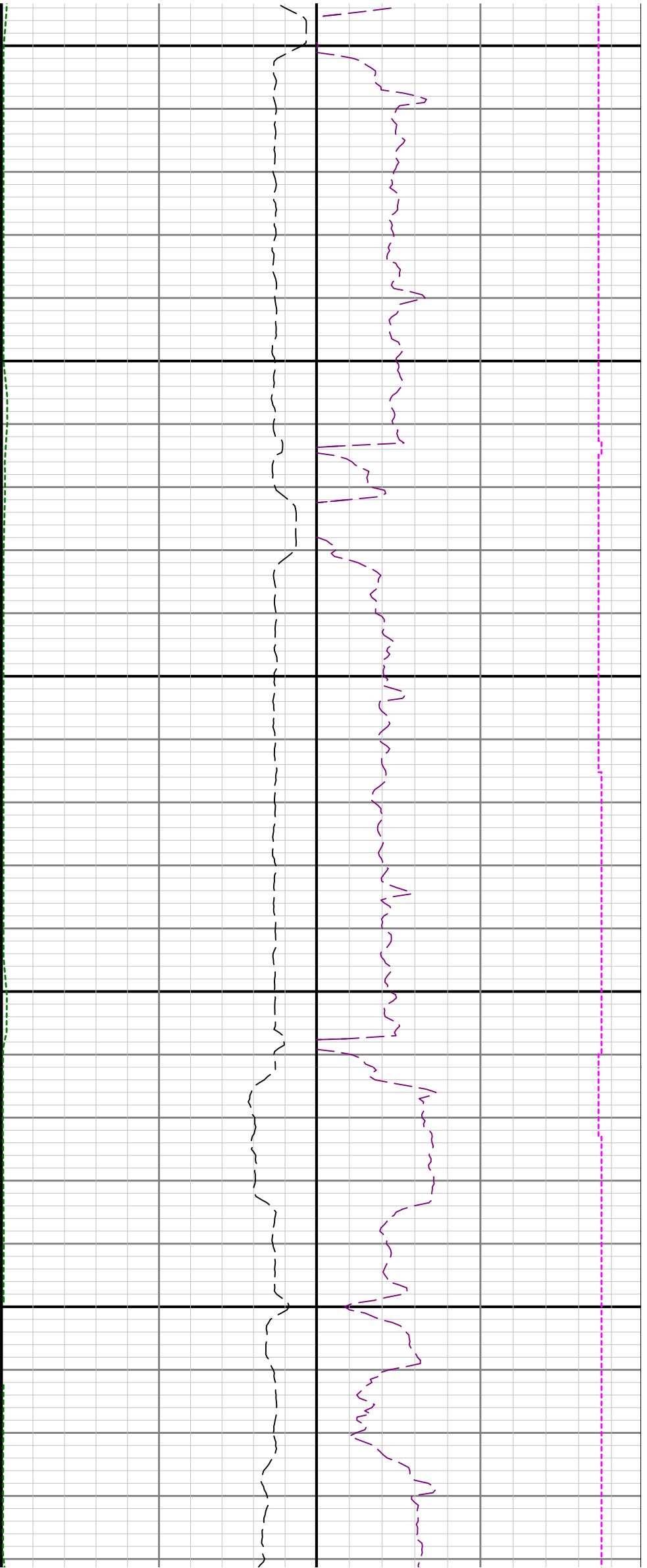


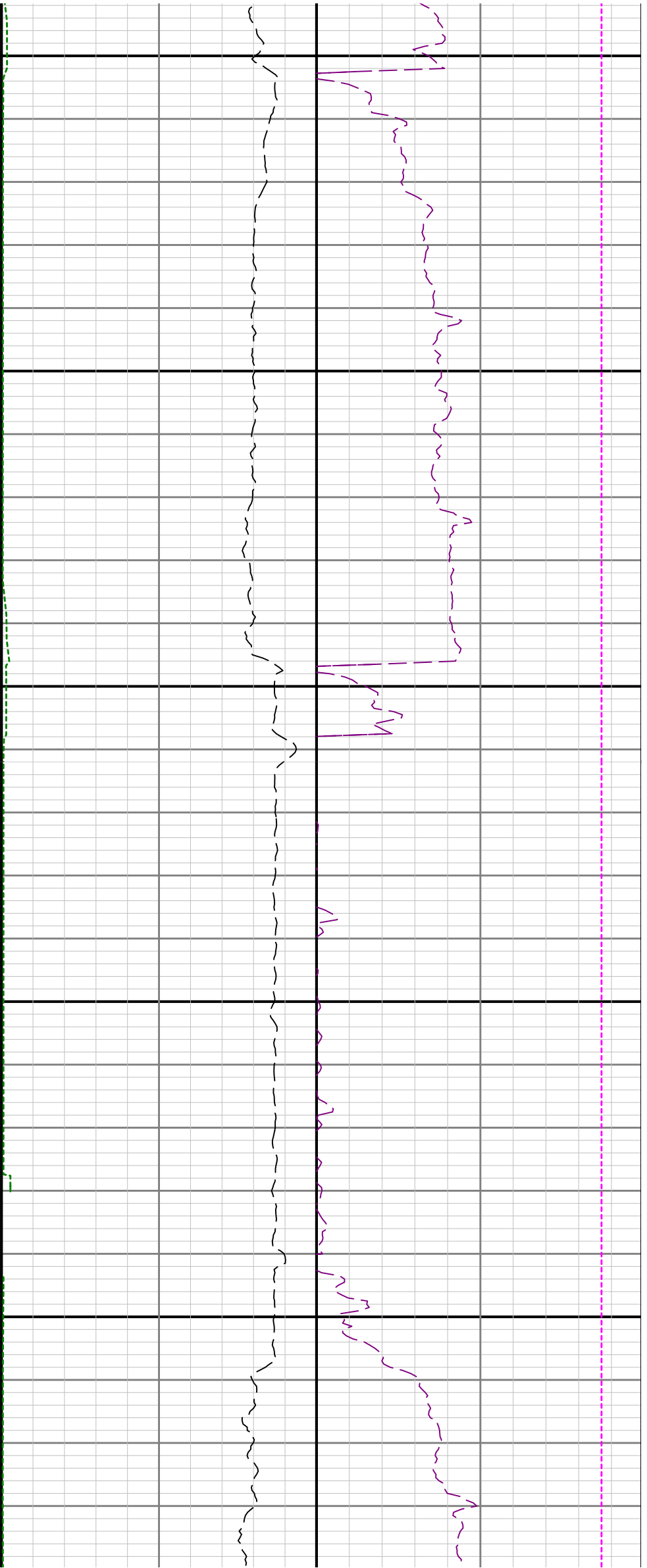


16200

16300







16700

16800

