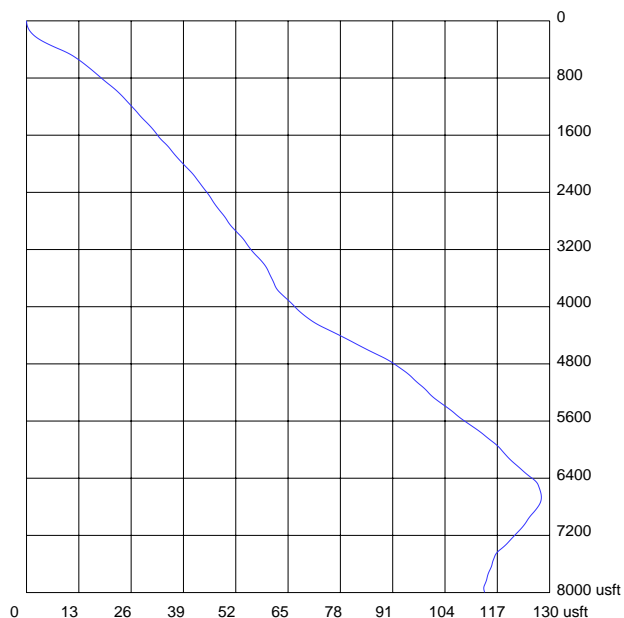


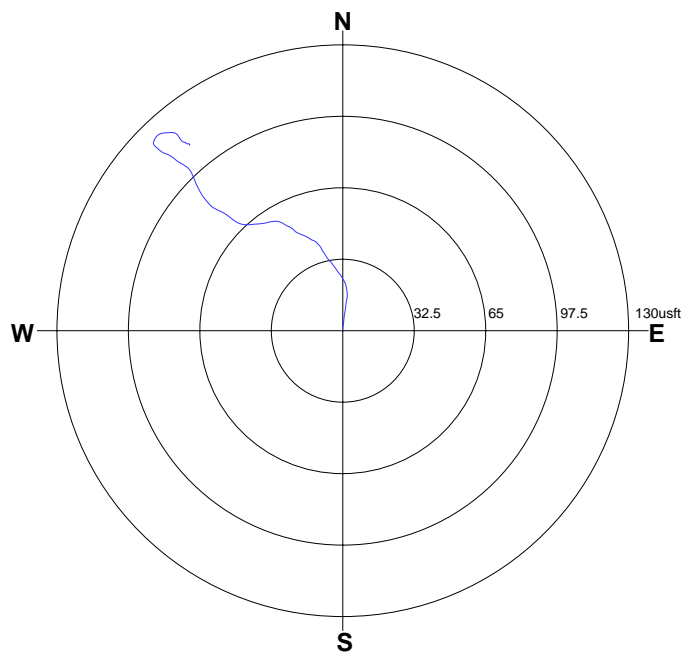


Date: Aug / 03 / 2018	Operator: Brandon McKnight	API: 05-013-06033
Well: 2	Field: Extraction Oil & Gas	Location: Thronsdon
S/N: 1719	Last Calibration: 12/28/2017	SW Ver: 1.485
Incline: Vertical	Grid Offset: 0.00	Depth Input: Depth Sensor
Units: Imp. US	Latitude: 40.076813 N	Start Depth: 100 usft
Coords: Geographical	Altitude: 0.00 usft	Bottom Depth: 8000 usft
	N/S: 0.00 usft	E/W: 0.00 usft

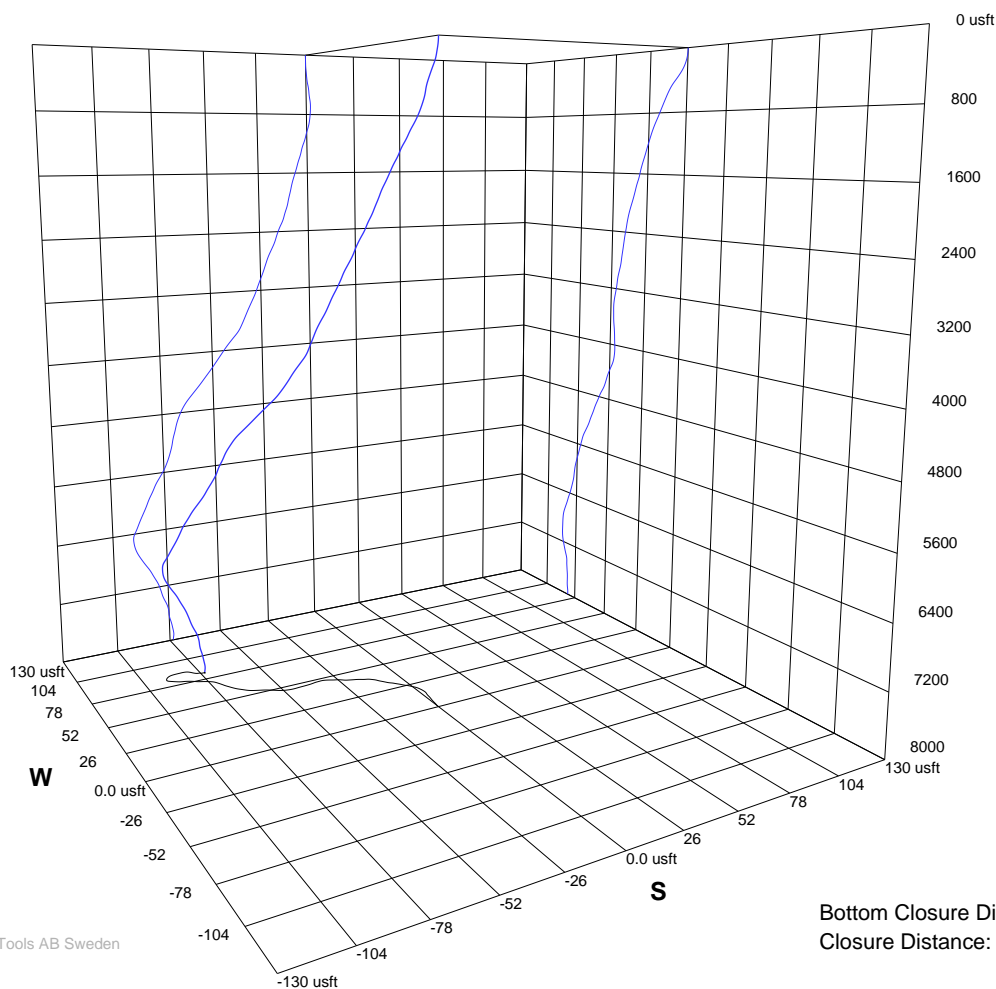
TVD vs Distance



Top View



3D View



Bottom Closure Direction: 319.30 degrees
Closure Distance: 112.77 usft