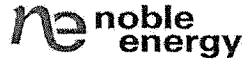


2115 117th Avenue
Greeley, CO 80634

Tel: 970.304.5000
Fax: 970.304.5099
www.nobleenergyinc.com



Land Department

CERTIFIED MAIL/RETURN RECEIPT:

October 24, 2018

Crestone Peak Resources Operating LLC
1801 California St. #2500
Denver, Colorado 80202

**RE: COGCC Rule 317.s. Statewide Fracture Stimulation Setback
H03-10 Pad: NWSE Section 3, Township 3 North, Range 65 West
Proposed Wells: Beebe Draw H15-746 (Doc #401777531), Beebe Draw H15-736 (Doc
#401777532), Beebe Draw H15-725 (Doc #401777533), Beebe Draw H15-715 (Doc
#401777534)
Weld County, Colorado**

Ladies and Gentlemen:

Noble Energy, Inc. (Noble) is applying to the Colorado Oil and Gas Conservation Commission (COGCC) to drill wells on the above referenced pad. COGCC Rule 317.s. stipulates that no portion of a proposed wellbore's treated interval shall be located within 150 feet from an existing (producing, shut-in, or temporarily abandoned) or permitted oil and gas wellbore's treated interval without the signed written consent from the operator of the encroached upon wellbore. As currently planned, the following wells' treated intervals are within 150 feet of the proposed horizontals' treated intervals:

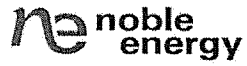
**Federal 32-10 (API: 05-123-17137) 113' from proposed Beebe Draw H15-736
Aristocrat Angus #7-2-10 (API: 05-123-23015) 71' from proposed Beebe Draw H15-715
Aristocrat Angus #42-10 (API: 05-123-16673) 77' from proposed Beebe Draw H15-715
Aristocrat #41-10C (API: 05-123-12806) 80' from proposed Beebe Draw H15-715**

Pursuant to COGCC Rule 317.s, the signed written consent shall be attached to the Application for Permit to Drill Form 2 for the proposed wellbore. The distance between wellbores measurement shall be based upon the directional survey for drilled wellbores and the deviated drilling plan for permitted wellbores, or as otherwise reflected in the COGCC well records. The distance shall be measured from the perforation or mechanical isolation device.

Per COGCC Rule 317.s, Noble is requesting operator's consent of the encroached upon setback for the existing wells referenced above. Should you find this acceptable, please so indicate by executing a copy of the consent and returning to my attention in the provided self-addressed stamped envelope.

2115 117th Avenue
Greeley, CO 80634

Tel: 970.304.5000
Fax: 970.304.5099
www.nobleenergyinc.com



Land Department

If you should have any questions or require additional information, please contact me at your earliest convenience at (303) 228-4209 or Matthew.Otness@nbleenergy.com.

Regards,
NOBLE ENERGY, INC.

A handwritten signature in black ink, appearing to read 'Matthew Otness', written in a cursive style.

Matthew Otness
Land Supervisor

Enclosures: Stimulation Setback Consent
 Self-addressed stamped envelope
 Additional Copy of Stimulation Setback Consent

2115 117th Avenue
Greeley, CO 80634

Tel: 970.304.5000
Fax: 970.304.5099
www.nobleenergyinc.com




Land Department

CRESTONE PEAK RESOURCES OPERATING LLC

**RE: COGCC Rule 317.s. Statewide Fracture Stimulation Setback
H03-10 Pad: NWSE Section 3, Township 3 North, Range 65 West
Weld County, Colorado**

I, Nate Kurzevski, acting as self, officer, agent or employee of Crestone Peak Resources Operating LLC, operator of the existing Federal 32-10 (API: 05-123-17137), Aristocrat Angus #7-2-10 (API: 05-123-23015) Aristocrat Angus #42-10 (API: 05-123-16673), and Aristocrat #41-10C (API: 05-123-12806) wells, with full power to execute the following, do hereby give consent to Noble Energy, Inc. to stimulate the Beebe Draw H15-736 and Beebe Draw H15-715 within the COGCC Rule 317.s. Statewide Fracture Stimulation Setback.

	<u>10/26/2017</u>
Signature	Date
<u>Nathaniel Kurzevski</u>	
Printed Name	