
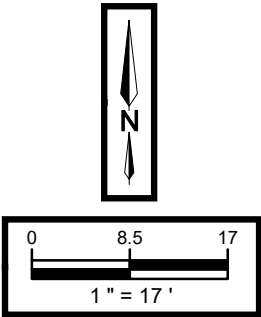
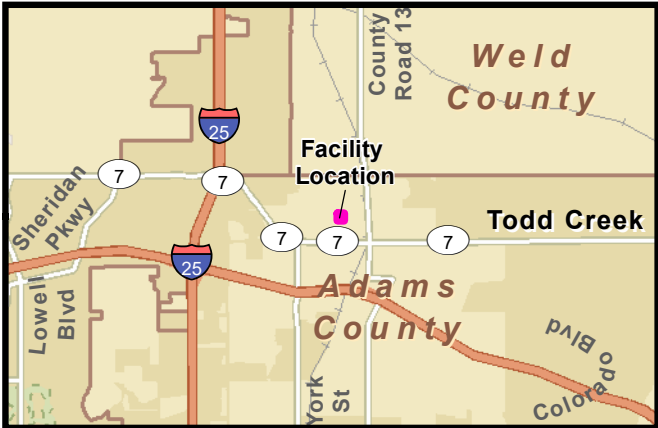




**Extraction Oil & Gas**  
**Morrison 33-1 4 (EAST)**  
**COGCC Location ID: 320318**  
**Proposed Borehole Locations**

**Legal Description:** NWSE, Sec 1, T1S R68W  
**County:** Adams  
**Land Use:** Cropland  
**Topography:** 0-3% Slopes  
**Run-Off Risk:** Low  
**Soil Type:** Arvada loam  
**Receiving Waters:** Big Dry Creek

 Propose Borehole Location



Borehole	Latitude NAD83	Longitude NAD83
BH-1	39.991684	-104.947656
BH-2	39.991743	-104.947658
BH-3	39.991713	-104.947574
BH-4	39.991642	-104.947570
BH-5	39.991603	-104.947657
BH-6	39.991641	-104.947743
BH-7	39.991711	-104.947747
BH-8	39.991799	-104.947534
BH-9	39.991682	-104.947459
BH-10	39.991560	-104.947549

Spatial data collected for this project was acquired using a GPS with submeter accuracy. Illustration discrepancies may be present in this diagram due to the inherent limitations of data accuracy for both project data and the underlying aerial imagery. To accurately reflect field conditions, illustrated data may have been manually corrected in order to fit with the aerial imagery reference points and other collected data points.